


Belco Petroleum Corporation

Belco



February 28, 1973

New Mexico Oil Conservation Commission
P. O. Box 2088
Santa Fe, New Mexico 87501

Re: Belco Petroleum Corporation
Bagley State Well No. 1
Bagley Penn Field


Gentlemen:

Belco Petroleum Corporation submitted an application on February 27, 1973, to form a non-standard 40-acre proration unit for the subject well. Waivers from the offset operators were not available at that time; however, copies of the letters notifying them of Belco's intent to file for the non-standard proration unit were attached to the application.


The waivers were received today from the offset operators and are being submitted at this time. We shall appreciate it if you would attach them to our application.

Very truly yours,

BELCO PETROLEUM CORPORATION


Sandra Hull
Production Clerk

/sh
Attachments



W A I V E R

New Mexico Oil Conservation Commission
P. O. Box 2088
Santa Fe, New Mexico 87501

Gentlemen:

We have been advised by Belco Petroleum Corporation of their application for a 40-acre non-standard proration unit for the Bagley State No. 1 located 660' FN&WL's of Section 34, T-11-S, R-33-E, Lea County, New Mexico.

Please be advised that the undersigned, hereby, waives any objection to the formation of the above mentioned non-standard proration unit.

Very truly yours,

AMERADA HESS CORPORATION

BY: L. J. Crandal
DATE: February 26, 1973

W A I V E R

New Mexico Oil Conservation Commission
P. O. Box 2088
Santa Fe, New Mexico 87501

Gentlemen:

We have been advised by Belco Petroleum Corporation of their application for a 40-acre non-standard proration unit for the Bagley State No. 1 located 660' FN&WL's of Section 34, T-11-S, R-33-E, Lea County, New Mexico

Please be advised that the undersigned, hereby, waives any objection to the formation of the above mentioned non-standard proration unit.

Very truly yours,

TIPPERARY LAND & EXPLORATION CORPORATION

BY: R. W. Keener

DATE: 2-26-73

Belco Petroleum Corporation

Belco

NSP - 910

R-3249 Rule 3/30 days

April 4th

February 27, 1973



New Mexico Oil Conservation Commission
P. O. Box 2088
Santa Fe, New Mexico 87501

CONSERVATION COMM.
Santa Fe

State Land

Re: Belco Petroleum Corporation
N. Bagley State Well No. 1
N. Bagley Penn Field

Gentlemen: *NW/4 NW/4*

Belco Petroleum Corporation recently assumed operation of the subject well located 660' FN&WL's of Section 34, T-11-S, R-33-E, Lea County, New Mexico. Belco acquired only the 40 acres immediately surrounding the well, however, making it impossible for us to comply with the field rule requiring an 80-acre proration unit. We are, therefore, requesting permission to form a 40-acre non-standard proration unit for the subject well.

Copies of our letters to both offset operators notifying them of our intention to file for the non-standard proration unit have been enclosed. Waivers were requested from the offset operators at the time of notification, but no replies have been received to date.

Should you have any questions concerning this application or if we may be of any assistance, please advise.

Very truly yours,

BELCO PETROLEUM CORPORATION

Glenn Cope
Glenn Cope
District Engineer

/sh
Attachments

cc: NMOCC, Hobbs, New Mexico

BELCO PETROLEUM

CORPORATION

2000 WILCO BUILDING
MIDLAND, TEXAS 79701

MIDLAND DISTRICT
TELEPHONE: (915) 683-6366

February 12, 1973

Tipperary Land & Exploration Corporation
500 W. Illinois
Midland, Texas 79701

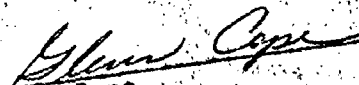
Gentlemen:

Belco Petroleum Corporation recently assumed operations of the Bagley State Well No. 1, Bagley Penn Field, which is located 660' F&NWL's of Section 34, T-11-S, R-33-E, Lea County, New Mexico. The New Mexico Oil Conservation Commission has now placed the well in the North Bagley Penn Field, under which the field rules require an 80-acre proration unit.

Since Belco acquired only the 40 acres immediately surrounding the well, it is impossible for us to comply with this field rule. We are, therefore, making application to the New Mexico Oil Conservation Commission for a 40-acre non-standard proration unit. If you, as an offset operator, have no objection to this application, please sign and return two copies of the attached waiver at your earliest possible convenience.

Very truly yours,

BELCO PETROLEUM CORPORATION


Glenn Cope
District Engineer

/sh
Attachment

BELCO PETROLEUM

CORPORATION

MIDLAND DISTRICT

2000 WILCO BUILDING
MIDLAND, TEXAS 79701

TELEPHONE: (915) 683-6366

February 12, 1973

Amerada Hess Corporation
1209 S. Main
Lovington, New Mexico


Gentlemen:

Belco Petroleum Corporation recently assumed operations of the Bagley State Well No. 1, Bagley Penn Field, which is located 660' FN&WL's of Section 34, T-11-S, R-33-E, Lea County, New Mexico. The New Mexico Oil Conservation Commission has now placed the well in the North Bagley Penn Field, under which the field rules require an 80-acre proration unit.

Since Belco acquired only the 40 acres immediately surrounding the well, it is impossible for us to comply with this field rule. We are, therefore, making application to the New Mexico Oil Conservation Commission for a 40-acre non-standard proration unit. If you, as an offset operator, have no objection to this application, please sign and return two copies of the attached waiver at your earliest possible convenience.

Very truly yours,

BELCO PETROLEUM CORPORATION


Glenn Cope
District Engineer

/sh
Attachment

Filed as Paul De Cleve Bagley St May 1968
Bagley Penn 40 acres

Comp 10-10-68

Sold to Meade Sept 1970

All records show Bagley Penn until
last one

12/1/72
Meade co 40 acres

OIL CONSERVATION COMMISSION

P. O. BOX 2088

SANTA FE, NEW MEXICO 87501

April 4, 1973

Belco Petroleum Corporation
2000 Wilco Building
Midland, Texas 79701

Attention: Glenn Cope

Administrative Order NSP-910

Gentlemen:

Reference is made to your application for approval of a 40-acre non-standard oil proration unit in the North Bagley Penn Field consisting of the following acreage:

LEA COUNTY, NEW MEXICO
TOWNSHIP 11 SOUTH, RANGE 33 EAST, NMPM
Section 34: NW/4 NW/4

It is understood that this unit is to be dedicated to your North Bagley State Well No. 1, located 660 feet from the North line and 660 feet from the West line of said Section 34.

By authority granted me under the provisions of Rule 3 of Order R-3249, you are hereby authorized to operate the above-described acreage as a non-standard oil proration unit.

Very truly yours,

A. L. PORTER, Jr.
Secretary-Director

ALP/JEK/dr

cc: Oil Conservation Commission - Hobbs
Oil & Gas Engineering Committee - Hobbs
Gas Proration Department - Santa Fe
State Land Office - Santa Fe

C
O
P
Y