

OIL CONSERVATION COMMISSION

P. O. BOX 2088

SANTA FE, NEW MEXICO 87501

February 15, 1974

Mr. John Yuronka  
Consulting Petroleum Engineer  
120-C Central Building  
Midland, Texas 79701

Corrected  
Administrative Order NSP-938

Gentlemen:

Reference is made to your application for an 80-acre non-standard gas proration unit in the Jalmat Gas Pool consisting of the following acreage:

LEA COUNTY, NEW MEXICO  
TOWNSHIP 24 SOUTH, RANGE 36 EAST, NMPM  
Section 36: S/2 SE/4

It is understood that this unit is to be dedicated to your State W Well No. 2, located 660 feet from the South line and 1980 feet from the East line of said Section 36.

Waivers of objection have been received from offsetting operators and the waiting period prescribed by Rule 104 D II may be dispensed with in this instance.

This order shall be effective with the stipulation that the Sam D. Ares State "W" Well No. 1 located in Unit P of said Section 36 will be shut-in when the purchaser makes the connection on the State W Well No. 2.

By authority granted me under the provisions of Rule 104 D II, you are hereby authorized to operate the above-described acreage as a non-standard gas proration unit.

Very truly yours,

A. L. PORTER, Jr.  
Secretary-Director

ALP/JEK/dr

cc: Oil Conservation Commission - Hobbs  
Oil & Gas Engineering Committee - Hobbs  
Proration Department - OCC - Santa Fe  
State Land Office - Santa Fe

P.S. If you are now the owner of both wells in the S/2 SE/4 of Sec. 36, T-24-S, R-36-E, NMPM, please file C-104 showing change of ownership.

**OIL CONSERVATION COMMISSION**

P. O. BOX 2088  
SANTA FE, NEW MEXICO 87501

February 4, 1974

Mr. John Yuronka  
Consulting Petroleum Engineer  
120-C Central Building  
Midland, Texas 79701

Administrative Order NSP-938

Gentlemen:

Reference is made to your application for an 80-acre non-standard gas proration unit in the Jalmat Gas Pool consisting of the following acreage:

LEA COUNTY, NEW MEXICO  
TOWNSHIP 24 SOUTH, RANGE 37 EAST, NMPM  
Section 36: S/2 SE/4

It is understood that this unit is to be dedicated to your State W Well No. 2, located 660 feet from the South line and 1980 feet from the East line of said Section 36.

Waivers of objection have been received from offsetting operators and the waiting period prescribed by Rule 104 D II may be dispensed with in this instance.

This order shall be effective with the stipulation that the Sam D. Ares State "W" Well No. 1 located in Unit P of said Section 36 will be shut-in when the purchaser makes the connection on the State W Well No. 2.

By authority granted me under the provisions of Rule 104 D II, you are hereby authorized to operate the above-described acreage as a non-standard gas proration unit.

Very truly yours,

A. L. PORTER, Jr.  
Secretary-Director

ALP/JEK/dr

cc: Oil Conservation Commission - Hobbs  
Oil & Gas Engineering Committee - Hobbs  
Proration Department, OCC - Santa Fe  
State Land Office - Santa Fe

P.S. If you are now the owner of both wells in the S/2 SE/4 of Sec. 36, T-24-S, R-35-E, NMPM, please file C-104 showing change of ownership.

36

JOHN YURONKA  
CONSULTING PETROLEUM ENGINEER  
120-C CENTRAL BUILDING  
MIDLAND, TEXAS 79701

OFFICE 684-6223  
RESIDENCE 683-4579  
AREA CODE 915

January 8, 1974



New Mexico Oil Conservation Commission  
P. O. Box 2088  
Santa Fe, New Mexico 87501

*NSP-938*

*due Feb 10*

Re: Request for Non-standard Gas Proration Unit  
John Yuronka State W Lease  
S/2 SE/4 of Section 36, T-24-S, R-37-E,  
Lea County, New Mexico

*104 D II*

Gentlemen:

I have completed the State W Well No. 2, situated 1980 feet from the east line and 660 feet from the south line of Section 36, as a Seven Rivers gas producer in the Jalmat Pool. The lease acreage consists of the above-captioned acreage only and therefore, I request that you approve a non-standard gas proration unit for the well consisting of the S/2 SE/4 of Section 36. This acreage is presently dedicated to the ~~Yates~~ producer in the SE/4 SE/4 of Section 36 under NSP Order No. 828 and this well will be shut-in when the purchaser makes the connection on Well No. 2.

*Sam H  
Ares*

This request is an exception to Rule 5 A of Order No. 1670 but it is in accordance with Rule 5 C in that the acreage is contiguous, it lies wholly within a single governmental section and is productive of gas. I am enclosing three copies of a land plat showing the location of the well and the proposed 80 acre proration unit is colored in yellow. Also shown on the plat are all of the operators in the section and all of the off-setting operators.


A copy of this letter and the enclosed plat have been sent by certified mail, return receipt requested, to all operators to-wit: Continental Oil Company, Texas Pacific Oil Company, Shell Oil Company, Millard Deck Oil Company, Phillips Petroleum Company, Petroleum Corporation of Texas and Union Texas Petroleum Corporation. As soon as I have received the return receipts from these operators, I will forward them to you.

I will appreciate your favorable action on this request.

Very truly yours,

*John Yuronka*  
John Yuronka





**EXXON** COMPANY, U.S.A.

POST OFFICE BOX 1600 MIDLAND, TEXAS 79701

January 8, 1974

In Re: Commencement of 2nd Test  
Operating Agreement 14-08-0001-11600  
Jornado Del Muerto Unit  
Sierra County, New Mexico

United States Department  
of the Interior  
Geological Survey  
Drawer 1857  
Roswell, New Mexico 88201  
Attn: Carl C. Traywick

The Commissioner of Public Lands  
P. O. Box 1148  
Santa Fe, New Mexico 87501  
Attn: Ray D. Graham


Oil Conservation Commission ✓  
State of New Mexico  
P. O. Box 2088  
Santa Fe, New Mexico 87501  
Attn: Mr. A. L. Porter, Jr.

Gentlemen:

Under the provisions of Section 9 of the captioned Agreement, as amended, Exxon was obligated to commence the 2nd Test on this Unit by January 16, 1974. Please be advised Exxon made location for the Beard Federal No. 1, being 1980' FSL and 1980' FEL, Section 5-14S-1E, Sierra County, New Mexico, and spudded this test at 10:00 p.m., January 4, 1974.

Very truly yours,

Exxon Company, U.S.A.


  
W. H. Hall  
LAND-UNITIZATION

WHH:lpj

**JOHN YURONKA**  
CONSULTING PETROLEUM ENGINEER  
120-C CENTRAL BUILDING  
MIDLAND, TEXAS 79701

OFFICE 684-6223  
RESIDENCE 683-4579  
AREA CODE 915

January 25, 1974



New Mexico Oil Conservation Commission  
P. O. Box 2088  
Santa Fe, New Mexico 87501

Re: Request for Non-standard Gas Proration Unit  
John Yuronka State W Lease  
S/2 SE/4 of Section 36, T-24-S, R-36-E,  
Lea County, New Mexico

Gentlemen:

Enclosed are five of the required waivers on the captioned request that was dated January 8, 1974. The Continental Oil Company office in Hobbs informed me that their copy of the waiver was mailed directly to your office. In a phone conversation with Petco on January 22, 1974, I was informed by their home office that the waiver would be mailed that day. Since I have not received it, I assume that it too was mailed directly to your office. If you have not received it, please call me upon receipt of this letter in order that I might check on the waiver further.

El Paso Natural Gas Company connected the well on the 23th and is only waiting your approval of this request to put the well on production. Whatever you can do to expedite the approval of this and notify El Paso Natural will be greatly appreciated. Thankyou.

Very truly yours,

*John Yuronka*  
John Yuronka



January 8, 1974

New Mexico Oil Conservation Commission  
P. O. Box 2088  
Santa Fe, New Mexico 87501

Gentlemen:

The undersigned hereby certifies that it has no objection to the application by John Yuronka for the establishment of a non-standard proration unit consisting of the S/2 SE/4 of Section 36, T-24-S, R-36-E, Lea County, New Mexico, for the production of gas from the Seven Rivers formation in the Jalmat Pool from the John Yuronka State W No. 2 well situated in the SW/4 SE/4 of said Section 36. The undersigned hereby waives its right to a hearing on such application.

By: Millard Deek

January 8, 1974

New Mexico Oil Conservation Commission  
P. O. Box 2088  
Santa Fe, New Mexico 87501

Gentlemen:

The undersigned hereby certifies that it has no objection to the application by John Yuronka for the establishment of a non-standard proration unit consisting of the S/2 SE/4 of Section 36, T-24-S, R-36-E, Lea County, New Mexico, for the production of gas from the Seven Rivers formation in the Jalmat Pool from the John Yuronka State W No. 2 well situated in the SW/4 SE/4 of said Section 36. The undersigned hereby waives its right to a hearing on such application.

By: \_\_\_\_\_

*D. S. Artus*  
*Shell Oil Co.*  
*1-17-74*



January 8, 1974

New Mexico Oil Conservation Commission  
P. O. Box 2088  
Santa Fe, New Mexico 87501

Gentlemen:

The undersigned hereby certifies that it has no objection to the application by John Yuronka for the establishment of a non-standard proration unit consisting of the S/2 SE/4 of Section 36, T-24-S, R-36-E, Lea County, New Mexico, for the production of gas from the Seven Rivers formation in the Jalmat Pool from the John Yuronka State W No. 2 well situated in the SW/4 SE/4 of said Section 36. The undersigned hereby waives its right to a hearing on such application.

PHILLIPS PETROLEUM COMPANY

By: *M. Edwards*

January 8, 1974

New Mexico Oil Conservation Commission  
P. O. Box 2088  
Santa Fe, New Mexico 87501

Gentlemen:

The undersigned hereby certifies that it has no objection to the application by John Yuronka for the establishment of a non-standard proration unit consisting of the S/2 SE/4 of Section 36, T-24-S, R-36-E, Lea County, New Mexico, for the production of gas from the Seven Rivers formation in the Jalmat Pool from the John Yuronka State W No. 2 well situated in the SW/4 SE/4 of said Section 36. The undersigned hereby waives its right to a hearing on such application.

Union Texas Petroleum  
By: Donald B. Stells  
District Engineer

January 8, 1974

New Mexico Oil Conservation Commission  
P. O. Box 2088  
Santa Fe, New Mexico 87501

Gentlemen:

The undersigned hereby certifies that it has no objection to the application by John Yuronka for the establishment of a non-standard proration unit consisting of the S/2 SE/4 of Section 36, T-24-S, R-36-E, Lea County, New Mexico, for the production of gas from the Seven Rivers formation in the Jalmat Pool from the John Yuronka State W No. 2 well situated in the SW/4 SE/4 of said Section 36. The undersigned hereby waives its right to a hearing on such application.

TEXAS PACIFIC OIL COMPANY, INC.

By: R.J. Womack  
R.J. Womack, District Manager

January 8, 1974

New Mexico Oil Conservation Commission  
P. O. Box 2088  
Santa Fe, New Mexico 87501

Gentlemen:

The undersigned hereby certifies that it has no objection to the application by John Yuronka for the establishment of a non-standard proration unit consisting of the S/2 SE/4 of Section 36, T-24-S, R-36-E, Lea County, New Mexico, for the production of gas from the Seven Rivers formation in the Jalmat Pool from the John Yuronka State W No. 2 well situated in the SW/4 SE/4 of said Section 36. The undersigned hereby waives its right to a hearing on such application.

CONTINENTAL OIL COMPANY

By: 

L. P. Thompson

**JOHN YURONKA**  
CONSULTING PETROLEUM ENGINEER  
120-C CENTRAL BUILDING  
MIDLAND, TEXAS 79701

OFFICE 684-6223  
RESIDENCE 683-4579  
AREA CODE 915

January 14, 1974

New Mexico Oil Conservation Commission  
P. O. Box 2088  
Santa Fe, New Mexico 87501


Re: Request for Non-standard Gas Proration Unit  
John Yuronka State # Lease  
S/2 SE/4 of Section 36, T-24-S, R-36-E,  
Lea County, New Mexico

Gentlemen:

This is in reference to the captioned subject in a request  
dated January 3, 1974.

Attached are copies of the return receipts received from  
the seven operators who were sent waivers. As soon as all  
of the waivers have been received, they will be forwarded  
to you.

Very truly yours,

  
John Yuronka

RECEIVED  
JAN 15 1974  
NEW MEXICO OIL CONSERVATION COMMISSION  
SANTA FE, N.M.



PLEASE FURNISH SERVICE(S) INDICATED BY CHECKED BLOCK(S)  
(Additional charges required for these services)

☐ Show address where delivered ☐ Deliver ONLY to addressee

RECEIPT  
Received the numbered article described below

REGISTERED NO.

SIGNATURE OR NAME OF ADDRESSEE (Must always be filled in)

CERTIFIED NO.

**STILL CO. COMPANY**

INSURED NO.

SIGNATURE OF ADDRESSEE'S AGENT, IF ANY

DATE DELIVERED

SHOW WHERE DELIVERED (Only if requested, and include ZIP Code)

**05556**  
**0014**

SENDER: Be sure to follow instructions on other side

PLEASE FURNISH SERVICE(S) INDICATED BY CHECKED BLOCK(S)  
(Additional charges required for these services)

☐ Show address where delivered ☐ Deliver ONLY to addressee

RECEIPT  
Received the numbered article described below

REGISTERED NO.

SIGNATURE OR NAME OF ADDRESSEE (Must always be filled in)

CERTIFIED NO.

SIGNATURE OF ADDRESSEE'S AGENT, IF ANY

INSURED NO.

DATE DELIVERED

SHOW WHERE DELIVERED (Only if requested, and include ZIP Code)

**675909**  
**1-9-74**

PLEASE FURNISH SERVICE(S) INDICATED BY CHECKED BLOCK(S)  
(Additional charges required for these services)

☐ Show address where delivered ☐ Deliver ONLY to addressee

RECEIPT  
Received the numbered article described below

REGISTERED NO.

SIGNATURE OR NAME OF ADDRESSEE (Must always be filled in)

CERTIFIED NO.

**0-12000**

INSURED NO.

SIGNATURE OF ADDRESSEE'S AGENT, IF ANY

DATE DELIVERED

SHOW WHERE DELIVERED (Only if requested, and include ZIP Code)

**05557**  
**JAN 9 1974**

SENDER: Be sure to follow instructions on other side

PLEASE FURNISH SERVICE(S) INDICATED BY CHECKED BLOCK(S)  
(Additional charges required for these services)

☐ Show address where delivered ☐ Deliver ONLY to addressee

RECEIPT  
Received the numbered article described below

REGISTERED NO.

SIGNATURE OR NAME OF ADDRESSEE (Must always be filled in)

CERTIFIED NO.

SIGNATURE OF ADDRESSEE'S AGENT, IF ANY

INSURED NO.

DATE DELIVERED

SHOW WHERE DELIVERED (Only if requested, and include ZIP Code)

**675908**  
**JAN - 9 1974**

PLEASE PRINT NAME AND ADDRESS OF ADDRESSEE

**PLEASE FURNISH SERVICE(S) INDICATED BY CHECKED BLOCK(S)**  
(Additional charges required for these services)

☐ Show address where delivered ☐ Deliver ONLY to addressee

**RECEIPT**

Received the numbered article described below

REGISTERED NO.

SIGNATURE OR NAME OF ADDRESSEE (must always be filled in)

CERTIFIED NO.

00 65 43

SIGNATURE OF ADDRESSEE'S AGENT, IF ANY

INSURED NO.

DATE DELIVERED

JAN 11 1974

SHOW WHERE DELIVERED (Only if requested, and include ZIP Code)

**PLEASE FURNISH SERVICE(S) INDICATED BY CHECKED BLOCK(S)**  
(Additional charges required for these services)

☐ Show address where delivered ☐ Deliver ONLY to addressee

**RECEIPT**

Received the numbered article described below

REGISTERED NO.

SIGNATURE OR NAME OF ADDRESSEE (must always be filled in)

CERTIFIED NO.

00 65 43

SIGNATURE OF ADDRESSEE'S AGENT, IF ANY

INSURED NO.

DATE DELIVERED

SHOW WHERE DELIVERED (Only if requested, and include ZIP Code)

**SENDER: Be sure to follow instructions on other side**

**PLEASE FURNISH SERVICE(S) INDICATED BY CHECKED BLOCK(S)**  
(Additional charges required for these services)

☐ Show address where delivered ☐ Deliver ONLY to addressee

**RECEIPT**

Received the numbered article described below

REGISTERED NO.

SIGNATURE OR NAME OF ADDRESSEE (must always be filled in)

CERTIFIED NO.

00 65 43

SIGNATURE OF ADDRESSEE'S AGENT, IF ANY

INSURED NO.

DATE DELIVERED

SHOW WHERE DELIVERED (Only if requested, and include ZIP Code)

January 8, 1974

New Mexico Oil Conservation Commission  
P. O. Box 2088  
Santa Fe, New Mexico 87501

Gentlemen:

The undersigned hereby certifies that it has no objection to the application by John Yuronka for the establishment of a non-standard proration unit consisting of the S/2 SE/4 of Section 36, T-24-S, R-36-E, Lea County, New Mexico, for the production of gas from the Seven Rivers formation in the Jalmat Pool from the John Yuronka State W No. 2 well situated in the SW/4 SE/4 of said Section 36. The undersigned hereby waives its right to a hearing on such application.

PETROLEUM CORPORATION OF TEXAS

By: 

Production Manager

Date: January 28, 1974