



STATE OF NEW MEXICO
ENERGY AND MINERALS DEPARTMENT
OIL CONSERVATION DIVISION

June 27, 1980

BRUCE KING
GOVERNOR

LARRY KEHOE
SECRETARY

POST OFFICE BOX 2088
STATE LAND OFFICE BUILDING
SANTA FE, NEW MEXICO 87501
(505) 827-2434

Amerada Hess Corporation
P. O. Drawer "D"
Monument, New Mexico 88265

Attention: Mr. E. B. Fisher

Administrative Order NSP-1202

Gentlemen:

Reference is made to your application for an 80-acre non-standard proration unit consisting of the following acreage in the Eumont Gas Pool:

LEA COUNTY, NEW MEXICO
TOWNSHIP 22 SOUTH, RANGE 37 EAST, NMPM
Section 18: E/2 SW/4

It is my understanding that this unit is to be dedicated to your State P "A" Well No. 5 located 780 feet from the South line and 1980 feet from the West line of said Section 18.


By authority granted me under the provisions of Rule 5 (c) (3) of Order No. R-1670, the above non-standard proration unit is hereby approved.

Sincerely,

JOE D. RAMEY,
Director

JDR/RLS/dr

cc: Oil Conservation Division - Hobbs
Oil & Gas Engineering Committee - Hobbs
Oil & Gas Division - State Land Office - Santa Fe



Patch T

AMERADA HESS CORPORATION

P. O. DRAWER "D"
MONUMENT, NEW MEXICO 88265

June 23, 1980

New Mexico Oil Conservation Division
P. O. Box 2088
Santa Fe, New Mexico 87501

Attn: Mr. R. L. Stamets
Technical Support Chief

Re: Application of Amerada Hess Corporation
for Administrative Approval of 80 acre
Non-Standard Gas Proration Unit

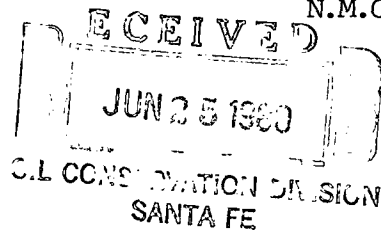
The attached application pertaining to E/2 of SW/4 of Sec. 18,
T22S, R37E, Lea County, New Mexico being assigned to State P "A"
No. 5, filed as noted.

By this letter, Amerada Hess Corporation re-affirms said
application. All information in application as attached still
applies.

AMERADA HESS CORPORATION

By *E.B. Dink*
Supv. Adm. Ser.

XC - R.T.Thomas, Seminole
Gib Miller, Tulsa
George Garrett, Seminole
Prod. P&C, Tulsa
E.F.Gilbert, Seminole
N.M.O.C.D., Hobbs



AMERADA HESS CORPORATION

NSP-1202

P. O. DRAWER "D"
MONUMENT, NEW MEXICO 88265

April 15, 1980

New Mexico Oil Conservation Division
P. O. Box 2088
Santa Fe, New Mexico 87501

Re: Application of Amerada Hess Corporation
for Administrative Approval of 80 acre
Non-Standard Gas Proration Unit.

Gentlemen:

Amerada Hess Corporation requests that an 80 acre non-standard gas proration unit, consisting of E/2 of SW/4 of Sec. 18, T22S, R37E, Lea County, New Mexico be assigned to State P "A" #5, Unit N, Sec. 18, T22S, R37E. The requested non-standard proration unit is currently assigned to State P "A" #1, Unit K, Sec. 18, T22S, R37E, which is a dual oil/gas producer from Arrowhead Grayburg and Eumont Queen. The gas zone is to be abandoned.

Form C-102 and plat of wells in the area is attached.

The following offset operators have been furnished a copy of this application by registered mail.

Gulf Oil Corporation, Box 670, Hobbs, New Mexico 88240
Petro Lewis Corporation, Box 937, Levelland, Texas 79336
Exxon Company, U.S.A., Box 1600, Midland, Texas 79701
Millard Deck, Loop 18, Eunice, New Mexico 88231

AMERADA HESS CORPORATION

By

E. B. Fisher

Supv. Adm. Ser.

RECEIVED

XC -

JUN 25 1980

OIL CONSERVATION DIVISION
SANTA FE

R.T. Thomas, Seminole
Gib Miller, Tulsa
George Garrett, Seminole
Prod. P&C, Tulsa
M.C. Black, Seminole
N.M.O.C.D., Hobbs

NSP 2305

NSP-1202
Rule 5(c)(3)
R-1670
Immediate
Supersede NSP 2305

**NEW MEXICO OIL CONSERVATION COMMISSION
WELL LOCATION AND ACREAGE DEDICATION PLAT**

Form C-102
Supersedes C-128
Effective 1-1-55

All distances must be from the outer boundaries of the Section.

Operator AMERADA HESS CORP.		Lease State "PA"		Well No. 5
Unit Letter N	Section 18	Township 22 South	Range 37 East	County Lea
Actual Footage Location of Well: 780 feet from the south line and 1980 feet from the west line				
Ground Level Elev. 3424.8	Producing Formation Yates Seven Rivers Queen	Pool Eumont	Dedicated Acreage: 80 Acres	


1. Outline the acreage dedicated to the subject well by colored pencil or hachure marks on the plat below.
2. If more than one lease is dedicated to the well, outline each and identify the ownership thereof (both as to working interest and royalty).
3. If more than one lease of different ownership is dedicated to the well, have the interests of all owners been consolidated by communitization, unitization, force-pooling, etc?

☐ Yes ☐ No If answer is "yes," type of consolidation _____

If answer is "no," list the owners and tract descriptions which have actually been consolidated. (Use reverse side of this form if necessary.) _____

No allowable will be assigned to the well until all interests have been consolidated (by communitization, unitization, forced-pooling, or otherwise) or until a non-standard unit, eliminating such interests, has been approved by the Commission.

RECEIVED
JUN 15 1980
CONSERVATION DIVISION
SANTA FE



1980'

780'

CERTIFICATION

I hereby certify that the information contained herein is true and complete to the best of my knowledge and belief.

Name

CB Fisher

Position

Supv. Adm. Ser.

Company

Amerada Hess Corporation

Date

4-15-80

I hereby certify that the well location shown on this plat was plotted from field notes of actual surveys made by me or under my supervision, and that the same is true and correct to the best of my knowledge and belief.

Date Surveyed

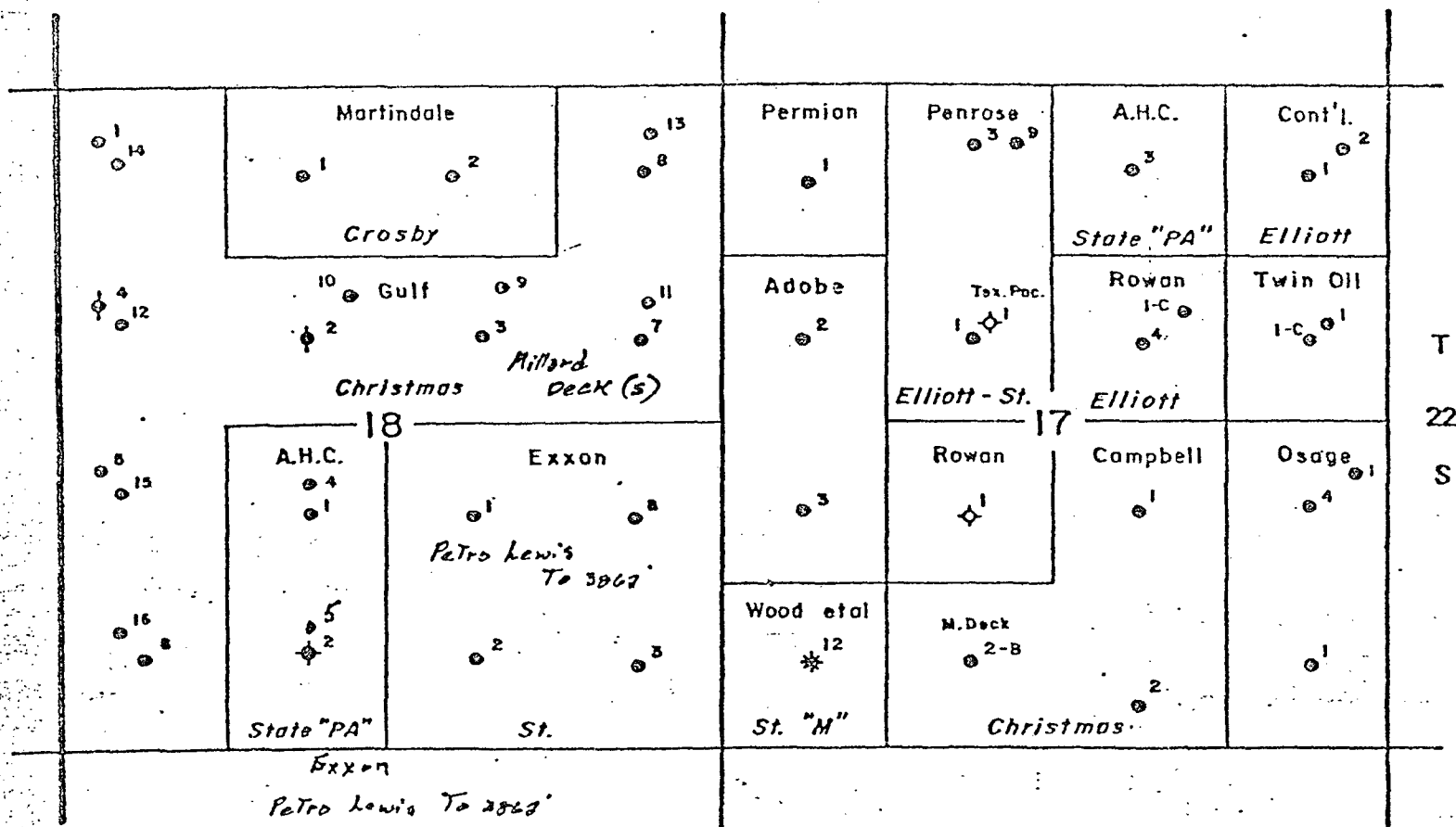
Dec. 8, 1979

Registered Professional Engineer
and/or Land Surveyor

John W. West

Certificate No. **John W. West**

R 37 E



T
22
S

RECEIVED

MIN 51300

<p>Location Map</p>	<p>LEGEND</p> <ul style="list-style-type: none"> Oil Division AGE Dry & Abn Injection 	<p>SOUTHWEST PRODUCTION REGION PORTION OF EUNICE FIELD Lea County, New Mexico</p> <p>STATE 'PA' LEASE</p> <p>AMERADA HESS</p> <p>0 1/4 1/2 ml.</p> <p>Date: _____</p> <p>Originator: _____</p> <p>Page No. _____</p> <p>Ref. No. _____</p>
---------------------	---	--