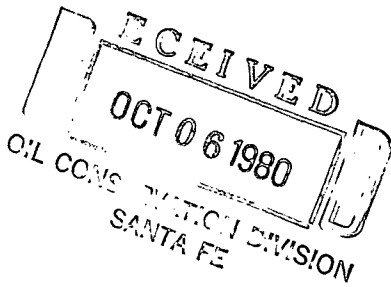


ARCO Oil and Gas Company
Permian District
Post Office Box 1610
Midland, Texas 79702
Telephone 915 684 0149
Jerry L. Tweed
District Engineer

NSP-1217

*Two NSPs
See Form C-102
Rule 5(C)3 R-1670
11-5-80*



September 18, 1980

Mr. Joe D. Ramey
Oil Conservation Division
New Mexico Department of Energy & Minerals
P. O. Box 2088
Santa Fe, New Mexico 87501

Re: Application for Non-standard proration unit
Jalmat Gas Pool
E. L. Steeler Lease
S/2 Section 19, T-23-S, R-37-E,
Lea County, New Mexico

Gentlemen:

ARCO Oil and Gas Company requests administrative approval to replace the existing 320-acre non-standard proration unit on the E. L. Steeler Lease with two 160-acre non-standard proration units. Currently, the 320-acre unit established under Division Order R-3054 in April, 1966, comprises the S/2 of Section 19, Township-23-South, Range-37-East. Approval is requested to replace this proration unit with two 160-acre proration units, one comprises the SW/4 and the other comprises the SE/4 of Section 19, Township-23-South, Range-37-East.

ARCO Oil and Gas Company also requests administrative approval to dedicate the Steeler No. 3 to the newly formed 160-acre non-standard proration unit comprising the SW/4 of Section 19, T-23-S, R-37-E. The SE/4 of said Section 19 is to be dedicated to a proposed new well, the Steeler No. 5 located in Unit letter J.

*Place this order in
a baguette*

Mr. Joe D. Ramey
September 18, 1980
Page 2.

ARCO Oil and Gas Company believes approval of these requests will be in the interest of conservation, protection of correlative rights, and allow for more complete recovery of the Jalmat gas reserves from the subject acreage.

Attached are a well location and acreage dedication plat (Form C-102), a map showing offset operators, and a list of offset operators who have been furnished a copy of this application by registered mail.

Very truly yours,

A handwritten signature in dark ink, appearing to read "J L Tweed". The signature is written in a cursive, slightly slanted style.

J. L. Tweed

HQP:jaf

Attachments

NEW MEXICO OIL CONSERVATION COMMISSION
WELL LOCATION AND ACREAGE DEDICATION PLAT

All distances must be from the outer boundaries of the Section.



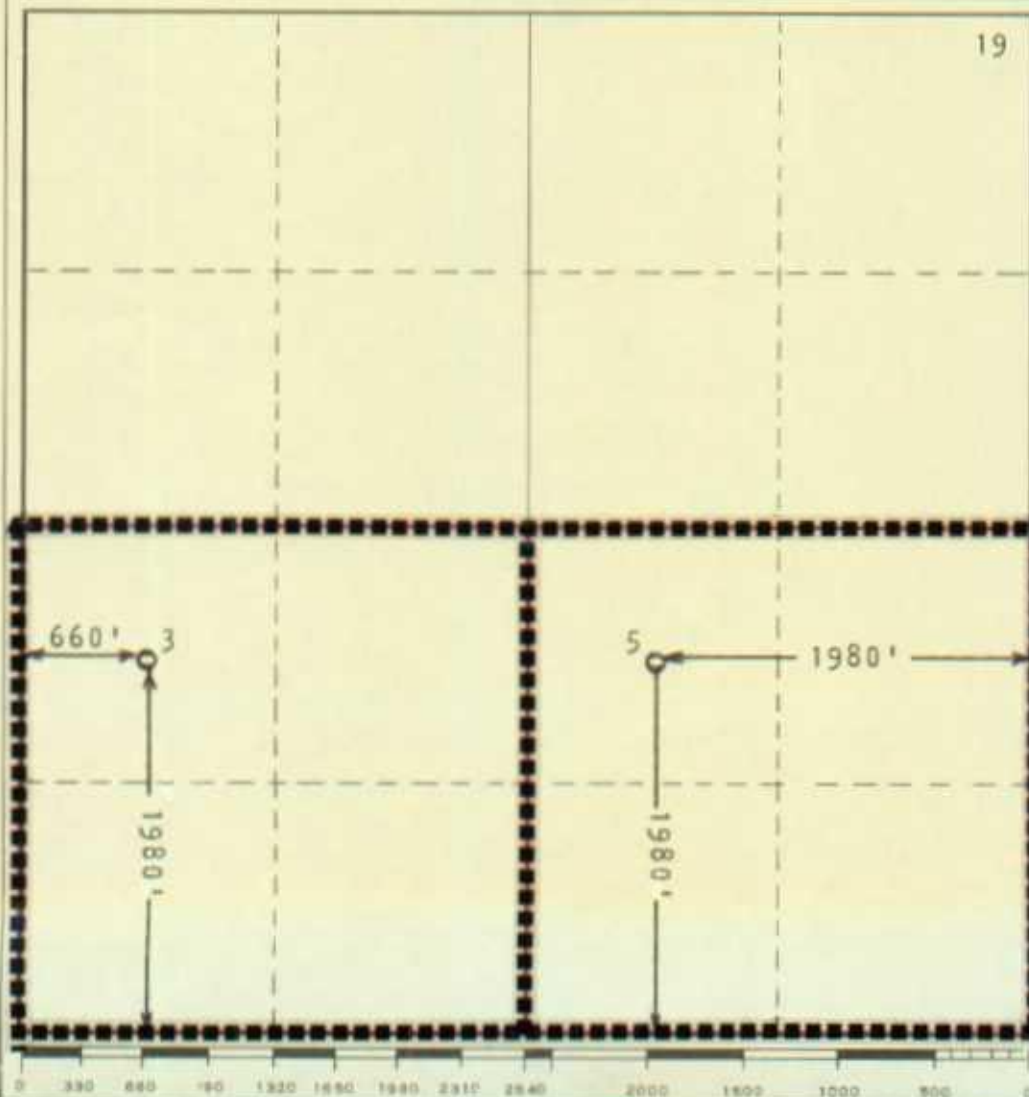
Operator ARCO Oil and Gas Company			Lessee E. L. Steeler		
Unit Letter J	Section 19	Township 23-S	Range 37-E	County Lea	
Actual Footage Location of Wells					
1980		feet from the South line and		1980	
feet from the		feet from the		East line	
Ground Level Elev. 3230(est)	Producing Formation Yates 7 Rivers		Pool Jalmat Gas		Dedicated Acreage 160
					Acreage

1. Outline the acreage dedicated to the subject well by colored pencil or hachure marks on the plat below.
2. If more than one lease is dedicated to the well, outline each and identify the ownership thereof (both as to working interest and royalty).
3. If more than one lease of different ownership is dedicated to the well, have the interests of all owners been consolidated by communitization, unitization, force-pooling, etc?

☐ Yes ☐ No If answer is "yes," type of consolidation _____

If answer is "no," list the owners and tract descriptions which have actually been consolidated. (Use reverse side of this form if necessary.) _____

No allowable will be assigned to the well until all interests have been consolidated (by communitization, unitization, forced-pooling, or otherwise) or until a non-standard unit, eliminating such interests, has been approved by the Commission.



CERTIFICATION

I hereby certify that the information contained herein is true and complete to the best of my knowledge and belief.

Name
J. L. Tweed

Position
District Engineer

Company
ARCO Oil & Gas Co.

Date
October 1, 1980

I hereby certify that the well location shown on this plat was plotted from field notes of actual surveys made by me or under my supervision, and that the same is true and correct to the best of my knowledge and belief.

Date Surveyed

Registered Professional Engineer and/or Land Surveyor

Certificate No.

E. L. Steeler Lease
S/2 Section 19, T-23-S, R-37-E,
Lea County, New Mexico

Offset Operators:

Texas Pacific Oil Company
900 Wilco Building
Midland, Texas 79701

Gulf Oil Company
P. O. Box 1150
Midland, Texas 79702

Coquina Oil Company
P. O. Drawer 2960
Midland, Texas 79702

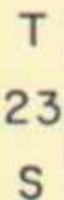
Samedan Oil Company
900 Wall Towers East
Midland, Texas 79701

Getty Oil Company
P. O. Box 1231
Midland, Texas 79702

Reserve Oil and Gas Company
312 HBF Building
Midland, Texas 79701

James L. Evans
P. O. Box 1125
Eunice, New Mexico 88231

R 37 E



© 2006 Blackwell Publishing Ltd, *Journal of Internal Medicine* 260: 103–110

LEA COUNTY, NEW MEXICO

SCALE 1" = 2000'

卷一 雜記

2000

Page 12 of 28

Page 12 of 79

[illegible]

WEST AREA ENGINE

Sheng He

BEFORE THE OIL CONSERVATION COMMISSION
OF THE STATE OF NEW MEXICO

IN THE MATTER OF THE HEARING
CALLED BY THE OIL CONSERVATION
COMMISSION OF NEW MEXICO FOR
THE PURPOSE OF CONSIDERING:

CASE No. 3385
Order No. R-3054

APPLICATION OF SINCLAIR OIL & GAS
COMPANY FOR A NON-STANDARD GAS PRO-
RATION UNIT, LEA COUNTY, NEW MEXICO.

ORDER OF THE COMMISSION

BY THE COMMISSION:

This cause came on for hearing at 9 a.m. on March 23, 1966,
at Santa Fe, New Mexico, before Examiner Daniel S. Nutter.

NOW, on this 1st day of April, 1966, the Commission, a
quorum being present, having considered the testimony, the record,
and the recommendations of the Examiner, and being fully advised
in the premises,

FINDS:

(1) That due public notice having been given as required by
law, the Commission has jurisdiction of this cause and the subject
matter thereof.

(2) That the applicant, Sinclair Oil & Gas Company, seeks
approval of a 320-acre non-standard gas proration unit in the
Jalmat Gas Pool comprising the S/2 of Section 19, Township 23
South, Range 37 East, NMPM, Lea County, New Mexico, to be
simultaneously dedicated to its E. L. Steeler Wells Nos. 1, 2,
and 3, located in Units P, N, and L, respectively, of said
Section 19.

(3) That the proposed non-standard gas proration unit can
be efficiently and economically drained and developed by the
E. J. Steeler Wells Nos. 1, 2, and 3.

(4) That approval of the subject application will afford the
applicant the opportunity to produce its just and equitable share
of the gas in the pool, and will otherwise prevent waste and
protect correlative rights.

-2-

CASE No. 3385

Order No. R-3054

IT IS THEREFORE ORDERED:

(1) That a 320-acre non-standard gas proration unit in the Jalmat Gas Pool comprising the S/2 of Section 19, Township 23 South, Range 37 East, NMPM, Lea County, New Mexico, is hereby created and simultaneously dedicated to the Sinclair Oil & Gas Company E. L. Steeler Wells Nos. 1, 2, and 3, located in Units P, N, and L, respectively, of said Section 19.

(2) That the allowable assigned to the above-described non-standard gas proration unit shall be based upon the unit size of 320 acres and the operator may produce the allowable assigned to the unit from the subject wells in any proportion. Provided, however, that wells Nos. 1 and 2, located in Units P and N, respectively, of said Section 19, shall be produced at capacity subject to the allowable assigned to the aforesaid non-standard gas proration unit, and they shall not be temporarily or permanently abandoned without the consent of the Secretary-Director of the Commission for good cause shown.

(3) That jurisdiction of this cause is retained for the entry of such further orders as the Commission may deem necessary.

DONE at Santa Fe, New Mexico, on the day and year hereinabove designated.

STATE OF NEW MEXICO
OIL CONSERVATION COMMISSION

JACK M. CAMPBELL, Chairman

GUYTON B. HAYS, Member

A. L. PORTER, Jr., Member & Secretary

S E A L

esr/