




**Marathon  
Oil Company**

P.O. Box 24097  
Hobbs, New Mexico 88240  
Telephone 505/393-7106



May 21, 1981

Mr. Joe D. Ramey  
State of New Mexico  
Energy and Minerals Dept.  
Oil Conservation Division  
P.O. Box 2088  
Santa Fe, NM 87501

*NSP -1251  
Rule 104 D II  
Immediate*

Re: Application of Marathon Oil Company to form a 304.8 acre Non-standard Proration Unit in the (Winchester) Morrow Gas zone for Martinez "31" Federal Well No. 1 (Located 1980' FNL & 1980' FWL, Sec. 31, T-19S, R-29E, Eddy County, New Mexico).

Dear Mr. Ramey:

Marathon Oil Company requests your administrative approval for a 304.8 acre non-standard proration unit for the Martinez "31" Federal Well No. 1 in the (Winchester) Morrow Gas zone.

The subject well is located in a sub-sized section. The section measures 5280' by 5029.2' (or a total acreage of 609.6 acres).

The 304.8 acre non-standard proration unit (see attached plat) will consist of the N/2 of Section 31, T-19S, R-29E. This half section measures 2640' by 5029.2' (or 304.8 acres).

Very truly yours,

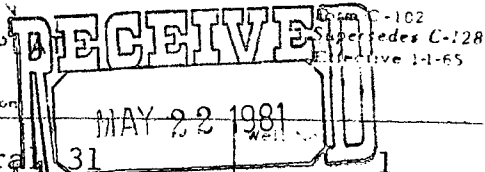
*Patrick Burton*

Patrick N. Burton  
Production Engineer

PNB:1bp

xc:W. A. Gressett (OCD-Artesia)  
R. L. McLean (MOC-Midland)

MEXICO OIL CONSERVATION COMMISSION  
WELL LOCATION AND ACREAGE DEDICATION



All distances must be from the outer boundaries of the Section

Operator <b>Marathon Oil Co.</b>		Lessee <b>Martinez Federal</b>	
Unit Letter <b>F</b>	Section <b>31</b>	Township <b>19 South</b>	Range <b>29 East</b>
Actual Footage Location of Well <b>1980</b>		feet from the North line and <b>1980</b> feet from the West line	
Ground Level Elev. <b>3300.5</b>	Producing Formation <b>Morrow</b>	Permit <b>Wildcat</b>	Dedicated Acreage <b>304.8</b>


1. Outline the acreage dedicated to the subject well by colored pencil or hatchure marks on the plat below.
2. If more than one lease is dedicated to the well, outline each and identify the ownership thereof (both as to working interest and royalty).
3. If more than one lease of different ownership is dedicated to the well, have the interests of all owners been consolidated by communitization, unitization, force-pooling, etc?

☐ Yes ☐ No If answer is "yes," type of consolidation \_\_\_\_\_

If answer is "no," list the owners and tract descriptions which have actually been consolidated (Use reverse side of this form if necessary.) \_\_\_\_\_

No allowable will be assigned to the well until all interests have been consolidated (by communitization, unitization, forced-pooling, or otherwise) or until a non-standard unit, eliminating such interests, has been approved by the Commission.

R-29E



RECEIVED

FEB 12 1980

U.S. GEOLOGICAL SURVEY  
ARTESIA, NEW MEXICO

CERTIFICATION

I hereby certify that the information contained herein is true and complete to the best of my knowledge and belief

*Ralph M. DePauw*

Ralph M. DePauw

Associate Petroleum Engineer

Marathon Oil Company

January 31, 1980

I hereby certify that the well location shown on this plat was plotted from field notes of actual surveys made by me or under my supervision, and that the same is true and correct to the best of my knowledge and belief

January 28, 1980

Register of Deeds and Mortgages  
and other public records

*John A. West*

Certificate No. **JOHN A. WEST** 878  
**PATRICK A. ROMERO** 8883  
**Ronald J. Eidson** 3239

0 330 660 990 1320 1650 1980 2310 2640 2970 3300