


**ENSERCH
EXPLORATION INC.**

P. O. Box 4815
Midland, Texas 79704
915-682-9756



Leonard Kersh
District Production Manager
West Texas District
Production Division

Energy and Minerals Department
Oil Conservation Division
P. O. Box 2088
Santa Fe, New Mexico 87501

Attention: Division Director

Re: Application For
Non-Standard Gas Unit
J. G. O'Brien No. 4 Well
W/2 Sec. 31, T7S, R29E
Chaves County, New Mexico

1314
1313
NSP - Rule 104 D II
Immediate

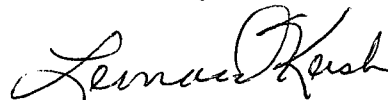
Gentlemen:

Application is hereby made by Enserch Exploration, Inc. for administrative approval of a non-standard gas unit containing 308.46 acres for the J. G. O'Brien No. 4 well (attachment). This application is necessitated by the Range change between R28E and R29E, T7S, Chaves County, New Mexico.

This well was originally drilled as a Fusselman development well in the South Elkins Fusselman Oil Pool. However, upon completion this zone proved "wet" and the O'Brien No. 4 was recompleted in Pennsylvanian formation as a gas well. This recompletion has required Enserch to dedicate the W/2 of Section 31, T7S, R29E to the subject well which contains 308.46 acres, rather than 320 acres.

In addition, common ownership exists throughout Section 31.

Yours truly,


Leonard Kersh

LK:vjd
cc: Mr. W. A. Gressett, Artesia

Attach-

1

NEW MEXICO OIL CONSERVATION COMMISSION
WELL LOCATION AND ACREAGE DEDICATION PLAT

Form C-102
Supersedes C-128
Effective 1-1-85

All distances must be from the outer boundaries of the Section

JUN 01 1982

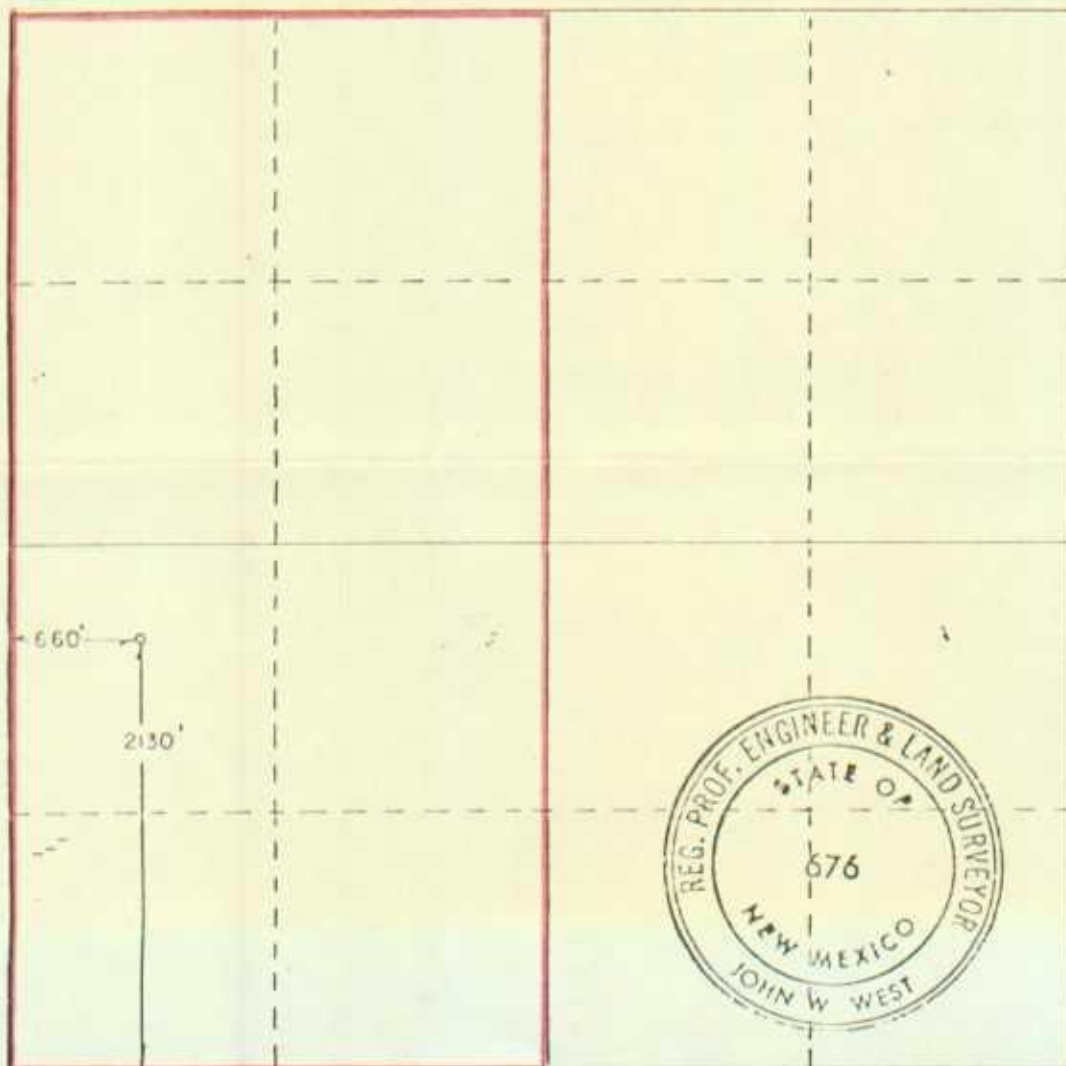
Operator ENSERCH EXPLORATION, INC.		Lease J.G. O'BRIEN		Well No. 4	
Init Letter L	Section 31	Township 7 South	Range 29 East	County Chaves	
Actual Footage Location of Well: 2130 feet from the South line and 660 feet from the West line					
Ground Level Elev. 4047.9	Producing Formation Pennsylvanian	Pool Undesignated	Dedicated Acreage: 308.46 Acres		

1. Outline the acreage dedicated to the subject well by colored pencil or hachure marks on the plat below.
2. If more than one lease is dedicated to the well, outline each and identify the ownership thereof (both as to working interest and royalty).
3. If more than one lease of different ownership is dedicated to the well, have the interests of all owners been consolidated by communitization, unitization, force-pooling, etc?

☐ Yes ☐ No If answer is "yes," type of consolidation _____

If answer is "no," list the owners and tract descriptions which have actually been consolidated. (Use reverse side of this form if necessary.) _____

No allowable will be assigned to the well until all interests have been consolidated (by communitization, unitization, forced-pooling, or otherwise) or until a non-standard unit, eliminating such interests, has been approved by the Commission.



CERTIFICATION

I hereby certify that the information contained herein is true and complete to the best of my knowledge and belief.

C. H. Peeples

Name

C. H. Peeples

Position

Regional Drilling Manager

Company

Enserch Exploration, Inc.

Date

March 2, 1982

I hereby certify that the well location shown on this plat was plotted from field notes of actual surveys made by me or under my supervision, and that the same is true and correct to the best of my knowledge and belief.

Date Surveyed

1/9/82

Registered Professional Engineer and/or Land Surveyor

John W. West

John W. West 676
Patrick A. Pomeroy 6228
Ronald J. Eide 1212