



Sun Exploration and
Production Company
901 W Wall
Post Office Box 1861
Midland Texas 79702
915 685 0300

September 24, 1982

Offset Operators
(List Attached)

Re: State A A/C-1, Well #115
Unit Letter F, Sec. 9
T-23-S, R-36-E
Jalmat Gas Pool
Lea County, New Mexico

Gentlemen:

Sun Exploration & Production Company has requested administrative approval for an unorthodox location on the referenced well, from the New Mexico Oil Conservation Commission. The field rules (Rule 5 (a)) state that a standard gas proration unit in the Jalmat Gas Pool shall be 640 acres. We are asking for administrative approval for a proration unit of 160 acres.

Attached is a copy of the area plat and two copies of a waiver. Please sign both waivers and return one copy to the New Mexico Commission and one copy to Sun Exploration and Production Company. If you have any questions, please contact me at (915) 685-0454.


Very truly yours,

A handwritten signature in cursive script that reads "Dee Ann Kemp" with a stylized flourish at the end.

DeeAnn Kemp
Accounting Assistant II

DAK/js

Attachment




W A I V E R

New Mexico Oil Conservation Commission
P.O. Box 1980
Hobbs, New Mexico 88240

Re: State A A/C-1 Well #115
Unit Letter F, Sec. 9
T-23-S, R-36-E
Jalmat Gas Pool
Lea County, New Mexico

The undersigned, an Offset Operator, having been informed of Sun Exploration & Production Company's application for administrative approval for an unorthodox location, hereby waives objection to their application.



COMPANY

BY

DATE

State A A/C-1 No.115
Lea County, New Mexico

OFFSET OPERATORS

Continental-Emsco Company ✓
P.O. Box 519
Hobbs, New Mexico 88240

Conoco, Inc.
Five Greenway Plaza
Houston, Texas 77001

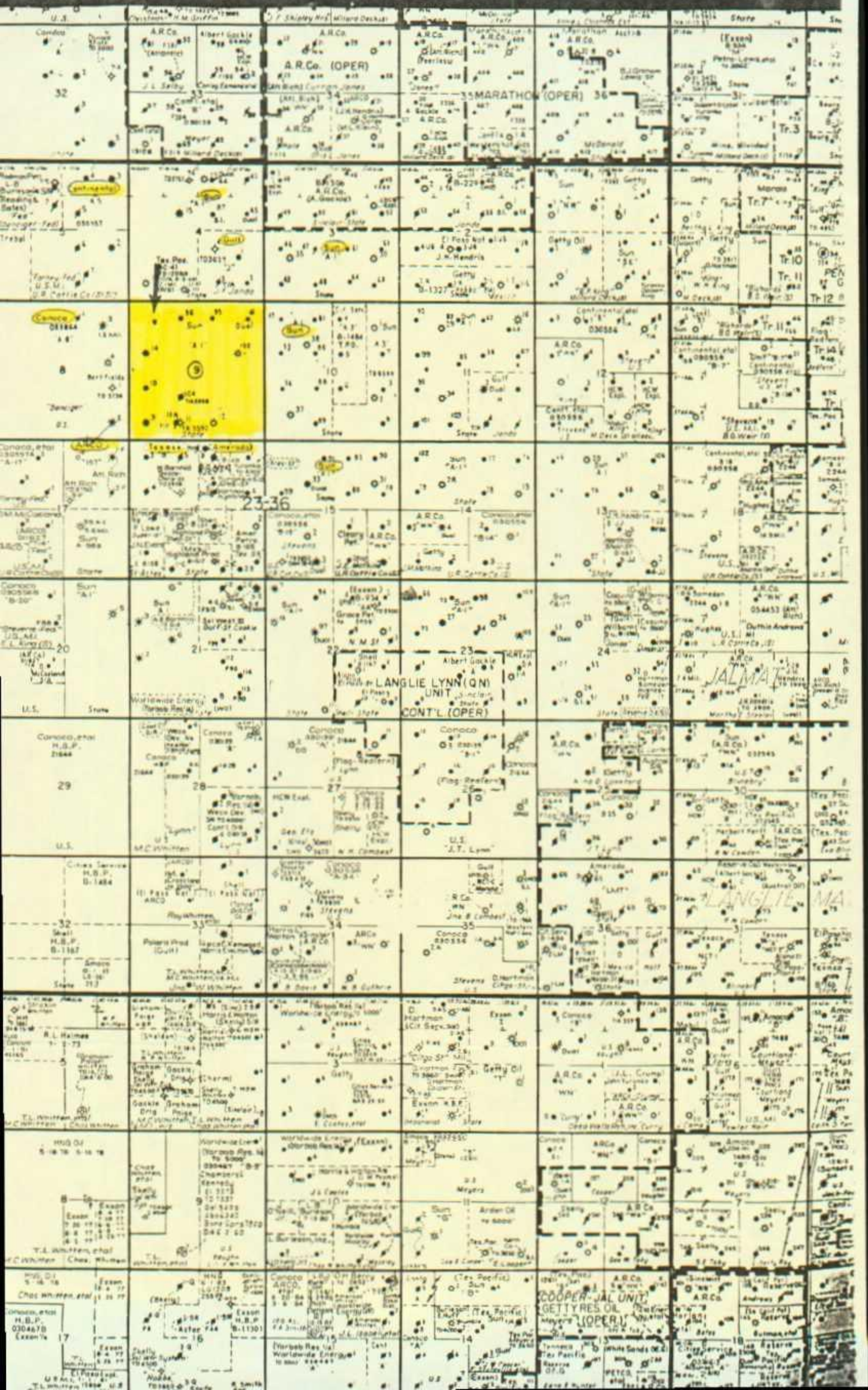
Arco Oil & Gas Company ✓
P.O. Box 1610
Midland, Texas 79702

Texaco, Inc. ✓
P.O. Box 728
Hobbs, New Mexico 88240

Amerada Hess Corp
1200 Milam Street
Entex Bldg.
Houston, Texas 77002

Gulf Oil Exploration & Production Co. ✓
P.O. Box 1150
Gulf Bldg.
Midland, Texas 79702

Sun Exploration & Production Co.
P.O. Box 1861
Midland, Texas 79702





NSP 1334
Rule 5 (c) (3) R1690
11-8-82

RECEIVED
OCT - 8 1982
OIL CONSERVATION DIVISION
SANTA FE

Sun Production Division
Southwestern District

Sun Exploration and
Production Company
901 W Wall
Post Office Box 1861
Midland Texas 79702
915 685 0300

October 4, 1982

Mr. R.L. Stamets
New Mexico Oil Conservation Commission
P.O. Box 2088
Santa Fe, New Mexico 87501

Re: State A A/C-1 Well# 115
Unit Letter F, Sec. 9
T-23-S, R-36-E
Jalmat Gas Pool
Lea County, New Mexico

NW/4

Gentlemen:

Sun Exploration & Production Company is filing an application to drill the referenced well in the Jalmat Gas Pool. The field rules (Rule 5 (a)) state that a standard gas proration unit in the Jalmat Gas Pool shall be 640 acres. We ask that you will consider granting administrative approval for a proration unit of 160 acres.

Attached is an area plat of the surrounding leases and also a copy of the letter and waiver mailed by certified mail to the Offset Operators. (Letters & waivers mailed to Offset Operators on September 23, 1982).

If you have any questions or need additional information, you may reach me at (915) 685-0454.

Yours truly,


DeeAnn Kemp
Accounting Assistant II

DAK/js

Attachments

NO. OF COPIES RECEIVED		
DISTRIBUTION		
SANTA FE		
FILE		
U.S.G.S.		
LAND OFFICE		
OPERATOR		

NEW MEXICO OIL CONSERVATION COMMISSION



Form C-101
Revised 1-1-65

5A. Indicate Type of Lease
STATE FEE

5. State Oil & Gas Lease No.

APPLICATION FOR PERMIT TO DRILL, DEEPEN, OR PLUG BACK

1a. Type of Work
b. Type of Well DRILL DEEPEN PLUG BACK
OIL WELL GAS WELL OTHER SINGLE ZONE MULTIPLE ZONE

2. Name of Operator
Sun Exploration & Production Co.

3. Address of Operator
P.O. Box 1861, Midland, Texas 79702

4. Location of Well
UNIT LETTER F LOCATED 1700 FEET FROM THE North LINE
AND 1980 FEET FROM THE West LINE OF SEC. 9 TWP. 23-S RGE. 36-E NMRM

7. Unit Agreement Name

8. Farm or Lease Name
State "A" A/C-1

9. Well No.
115

10. Field and Pool, or Wildcat
Jalmat Gas

12. County
Lea

19. Proposed Depth
3950

19A. Formation
Yates / Seven Rivers / Tansill

20. Rotary or C. R.
Rotary

21. Elevations (Show whether D.P., R.L., etc.)
3480' GR

21A. Kind & Status Plug. Bond
Blanket on file

21B. Drilling Contractor
Unknown

22. Approx. Date Work will start
ASAP -

PROPOSED CASING AND CEMENT PROGRAM

SIZE OF HOLE	SIZE OF CASING	WEIGHT PER FOOT	SETTING DEPTH	SACKS OF CEMENT	EST. TOP
12 1/4	8-5/8	20#	300	325sxs	Surface
7-7/8	5-1/2	14#	3850	875sxs	Surface

Blowout preventer 10" hydraulic

*Melba:
Well return this
application & except
lower zone - we can
complete anywhere we
want above*

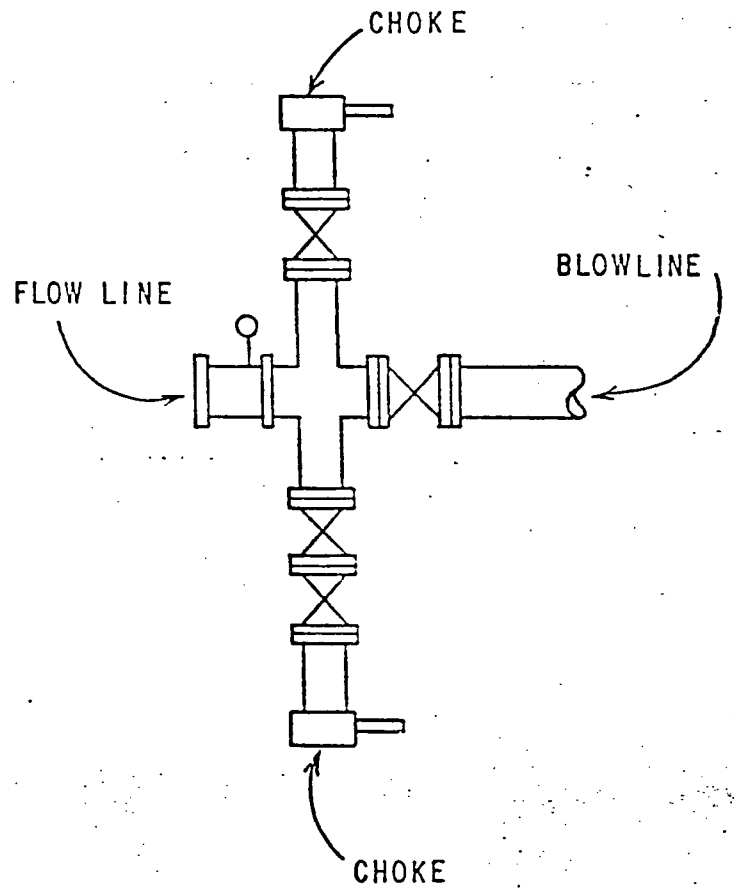
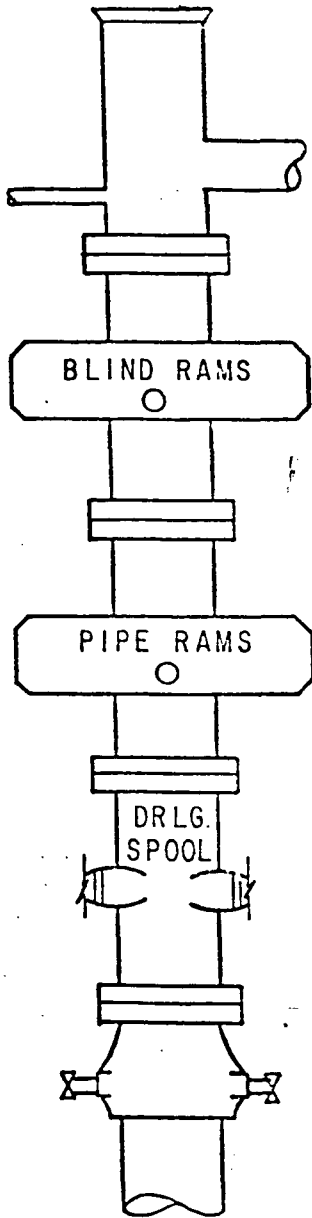
IN ABOVE SPACE DESCRIBE PROPOSED PROGRAM; IF PROPOSAL IS TO DEEPEN OR PLUG BACK, GIVE DATA ON PRESENT PRODUCTIVE ZONE AND PROPOSED NEW PRODUCTIVE ZONE. GIVE BLOWOUT PREVENTER PROGRAM, IF ANY.

I hereby certify that the information above is true and complete to the best of my knowledge and belief.

Signed Dee Anne Kemp Title Accounting Assistant II Date Sept. 23, 1982
(This space for State Use)

APPROVED BY _____ TITLE _____ DATE _____
CONDITIONS OF APPROVAL, IF ANY:

BLOWOUT PREVENTER
ASSEMBLY



NEW MEXICO OIL CONSERVATION COMMISSION
WELL LOCATION AND ACREAGE DEDICATION PLAT

Form C-102
Supersedes C-128
Effective 1-1-65

All distances must be from the outer boundaries of the Section

Operator Sun Exploration & Production Co.		Lease State A AC 1		Well No. 115
Unit Letter F	Section 9	Township 23S	Range 36E	County LEA

Actual Footage Location of Well:

1700 feet from the **North** line and **1980** feet from the **West** line

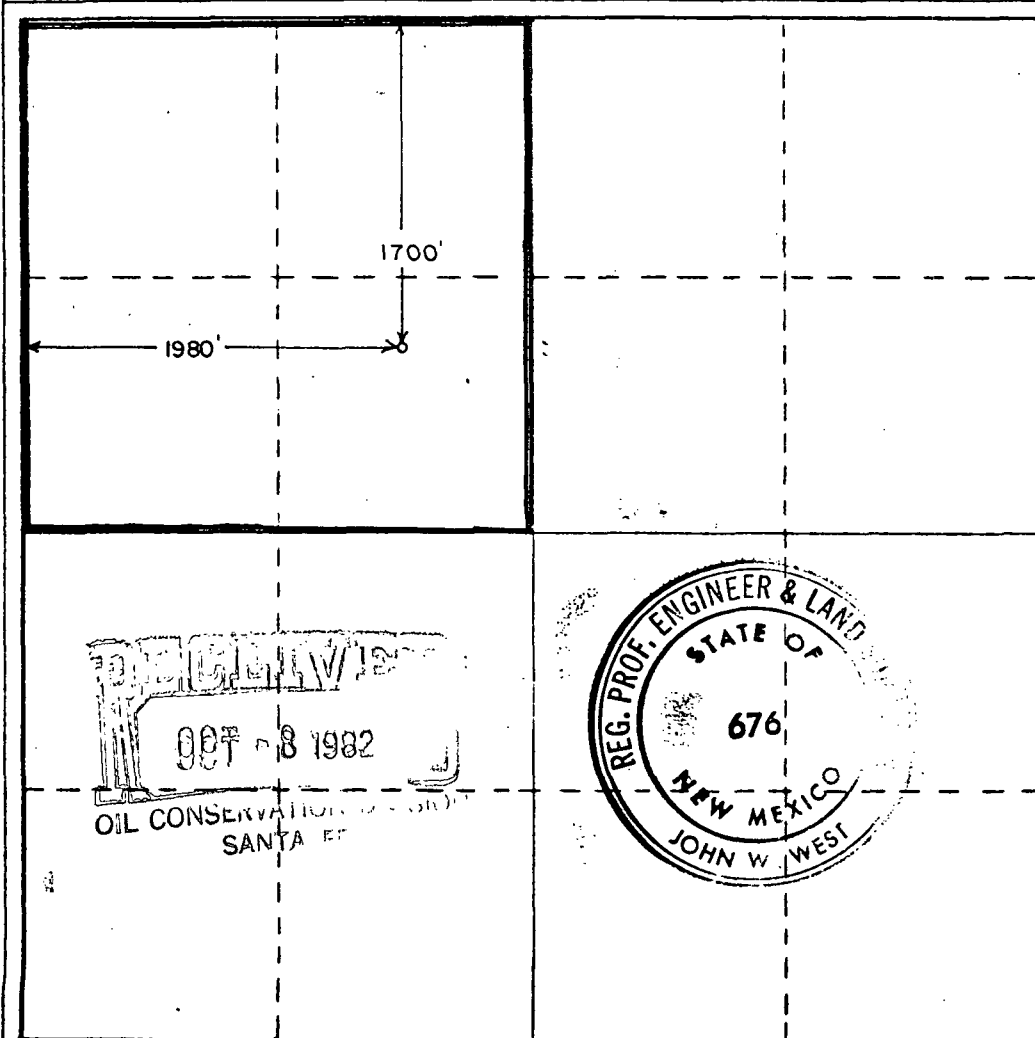
Ground Level Elev. 3465.6	Producing Formation Yates-Seven Rivers-Tansill	Pool Jalmat Gas	Dedicated Acreage: 160 Acres
-------------------------------------	--	---------------------------	--

1. Outline the acreage dedicated to the subject well by colored pencil or hachure marks on the plat below.
2. If more than one lease is dedicated to the well, outline each and identify the ownership thereof (both as to working interest and royalty).
3. If more than one lease of different ownership is dedicated to the well, have the interests of all owners been consolidated by communitization, unitization, force-pooling, etc?

Yes No If answer is "yes," type of consolidation _____

If answer is "no," list the owners and tract descriptions which have actually been consolidated. (Use reverse side of this form if necessary.) _____

No allowable will be assigned to the well until all interests have been consolidated (by communitization, unitization, forced-pooling, or otherwise) or until a non-standard unit, eliminating such interests, has been approved by the Commission.



CERTIFICATION

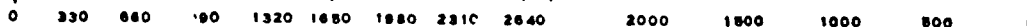
I hereby certify that the information contained herein is true and complete to the best of my knowledge and belief.

Name <i>Mona L Perez</i>
Position <i>Sr. Accounting Asst.</i>
Company <i>Sun Exploration & Production</i>
Date <i>9-27-82</i>

I hereby certify that the well location shown on this plat was plotted from field notes of actual surveys made by me or under my supervision, and that the same is true and correct to the best of my knowledge and belief.

9/11/82

Date Surveyed
Registered Professional Engineer and/or Land Surveyor <i>John W. West</i>
Certificate No. JOHN W. WEST 676 PATRICK A. ROMERO 6868 Ronald J. Eldon 3239






Sun Exploration and
Production Company
901 W Wall
Post Office Box 1861
Midland Texas 79702
915 685 0300

October 6, 1982

Offset Operators (List Attached)

Mr. R.L. Stamets
New Mexico Oil Conservation Commission
P.O. Box 2088
Santa Fe, New Mexico 87501

Melba Carpenter
New Mexico Oil Conservation Commission
P.O. Box 1980
Hobbs, New Mexico 88240



Re: State A A/C-1 No.115
Unit Letter F, Sec. 9
T-23-S, R-36-E
Jalmat Gas Pool
Lea County, New Mexico

Gentlemen:

We are re-submitting this request to drill the captioned well on a non-standard proration unit of 160 acres in the Jalmat Gas Pool. We are submitting the attached waiver at the request of one of our Offset Operators to reword from an unorthodox location to a non-standard proration unit.

Please excuse the error made and any inconvenience it may have caused.

Yours truly,

A handwritten signature in cursive script, reading "Maria L. Perez".

Maria L. Perez
Senior Accounting Assistant

MLP:js

State A A/C-1 No.115
Lea County, New Mexico

OFFSET OPERATORS

Continental-Emsco Company ✓
P.O. Box 519
Hobbs, New Mexico 88240

Conoco, Inc. ✓
Five Greenway Plaza
Houston, Texas 77001

Arco Oil & Gas Company ✓
P.O. Box 1610
Midland, Texas 79702

Texaco, Inc. ✓
P.O. Box 728
Hobbs, New Mexico 88240

Amerada Hess Corp ✓
1200 Milam Street
Entex Bldg.
Houston, Texas 77002

Gulf Oil Exploration & Production Co. ✓
P.O. Box 1150
Gulf Bldg.
Midland, Texas 79702

Sun Exploration & Production Co. ✓
P.O. Box 1861
Midland, Texas 79702

NEW MEXICO OIL CONSERVATION COMMISSION
WELL LOCATION AND ACREAGE DEDICATION PLAT

Form C-102
Supersedes C-128
Effective 1-1-65

All distances must be from the outer boundaries of the Section

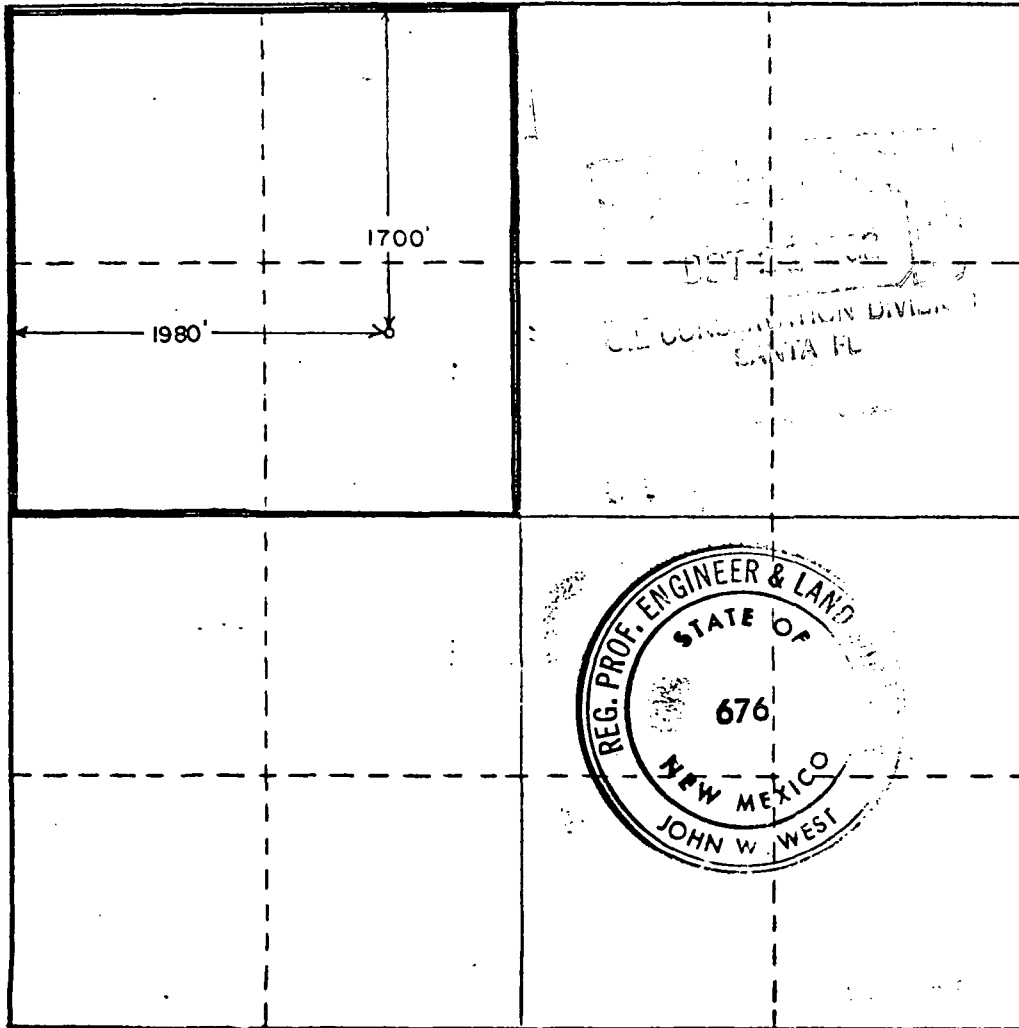
Operator Sun Exploration & Production Co.		Lease State A AC 1		Well No. 115
Unit Letter F	Section 9	Township 23S	Range 36E	County LEA
Actual Footage Location of Well: 1700 feet from the North line and 1980 feet from the West line				
Ground Level Elev. 3465.6	Producing Formation Yates-Seven Rivers-Tansill	Pool Jalmat Gas	Dedicated Acreage: 160 Acres	

1. Outline the acreage dedicated to the subject well by colored pencil or hachure marks on the plat below.
2. If more than one lease is dedicated to the well, outline each and identify the ownership thereof (both as to working interest and royalty).
3. If more than one lease of different ownership is dedicated to the well, have the interests of all owners been consolidated by communitization, unitization, force-pooling, etc?

Yes No If answer is "yes," type of consolidation _____

If answer is "no," list the owners and tract descriptions which have actually been consolidated. (Use reverse side of this form if necessary.) _____

No allowable will be assigned to the well until all interests have been consolidated (by communitization, unitization, forced-pooling, or otherwise) or until a non-standard unit, eliminating such interests, has been approved by the Commission.



CERTIFICATION


I hereby certify that the information contained herein is true and complete to the best of my knowledge and belief.

Name
Mona L Perez
Position
Sr. Accounting Asst.
Company
Sun Exploration & Production Co.
Date
9-27-82

I hereby certify that the well location shown on this plat was plotted from field notes of actual surveys made by me or under my supervision, and that the same is true and correct to the best of my knowledge and belief.

9/11/82

Date Surveyed
Registered Professional Engineer and/or Land Surveyor
John W. West
Certificate No. **JOHN W. WEST 676**
PATRICK A. ROMERO 668
Ronald J. Eldon 3239



W A I V E R

Attn: Mr. R.L. Stamets
New Mexico Oil Conservation Commission
P.O. Box 2088
Santa Fe, New Mexico 87501

Re: Offset Operator Notification
State A A/C-1 No.115
Unit Letter F., Sec. 9
T-23-S, R-36-E
Jalmat Gas Pool
Lea County, New Mexico

The undersigned, an Offset Operator, having been informed of Sun Exploration & Production Co.'s application for administrative approval to drill the captioned well in the Jalmat Gas Pool on a non-standard proration unit of 160 acres, hereby waives objection to their application.

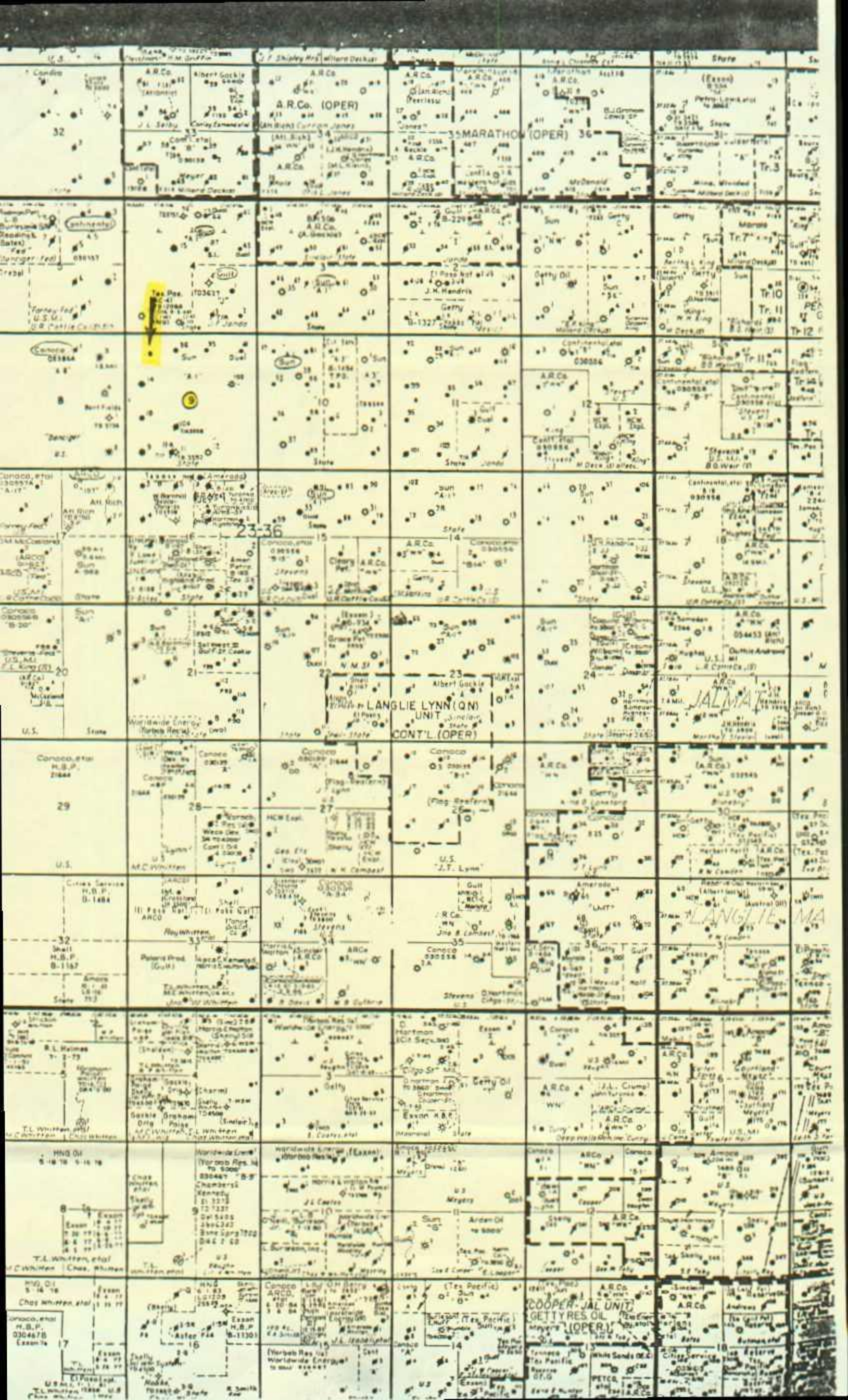
RECEIVED
NOV 12 1962
OIL CONSERVATION DIVISION
SANTA FE

COMPANY

BY

TITLE

DATE



32
A.R.Co. (OPER)
36
SMARATHO (OPER)

103621
103622
103623
103624
103625
103626
103627
103628
103629
103630
103631
103632
103633
103634
103635
103636
103637
103638
103639
103640
103641
103642
103643
103644
103645
103646
103647
103648
103649
103650

LANGLIE LYNN (Q) UNIT
CONT'L (OPER)

JALMA


LANGLIE MA

COOPER-JAL UNIT
GETTY RES OIL
MAYERS (OPER)

NSP
1334

W A I V E R

New Mexico Oil Conservation Commission
P.O. Box 1980
Hobbs, New Mexico 88240



Re: State A A/C-1 Well #115
Unit Letter F, Sec. 9
T-23-S, R-36-E
Jalmat Gas Pool
Lea County, New Mexico

The undersigned, an Offset Operator, having been informed of Sun Exploration & Production Company's application for administrative approval for an unorthodox location, hereby waives objection to their application.

CONTINENTAL-EMSCO COMPANY

COMPANY


BY *Harold O. Gray*

BY

DATE Oct 25, 1982

nsp
1334

W A I V E R



Attn: Mr. R.L. Stamets
New Mexico Oil Conservation Commission
P.O. Box 2088
Santa Fe, New Mexico 87501

Re: Offset Operator Notification
State A A/C-1 No.115
Unit Letter F., Sec. 9
T-23-S, R-36-E
Jalmat Gas Pool
Lea County, New Mexico

The undersigned, an Offset Operator, having been informed of Sun Exploration & Production Co.'s application for administrative approval to drill the captioned well in the Jalmat Gas Pool on a non-standard proration unit of 160 acres, hereby waives objection to their application.

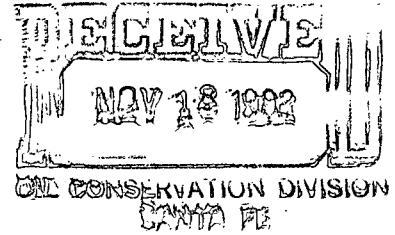
ARCO Oil and Gas Company
COMPANY

BY Ronald D. White

Area Engineer
TITLE

October 18, 1982
DATE

W A I V E R



Attn: Mr. R.L. Stamets
New Mexico Oil Conservation Commission
P.O. Box 2088
Santa Fe, New Mexico 87501

Re: Offset Operator Notification
State A A/C-1 No.115
Unit Letter F., Sec. 9
T-23-S, R-36-E
Jalmat Gas Pool
Lea County, New Mexico

The undersigned, an Offset Operator, having been informed of Sun Exploration & Production Co.'s application for administrative approval to drill the captioned well in the Jalmat Gas Pool on a non-standard proration unit of 160 acres, hereby waives objection to their application.

CONOCO INC.
COMPANY


SIGNED: MARK K. MOSLEY
BY

DIVISION MANAGER
TITLE

October 29, 1982
DATE

W A I V E R

New Mexico Oil Conservation Commission
P.O. Box 1980
Hobbs, New Mexico 88240
Santa Fe



Re: State A A/C-1 Well #115
Unit Letter F, Sec. 9
T-23-S, R-36-E
Jalmat Gas Pool
Lea County, New Mexico

The undersigned, an Offset Operator, having been informed of Sun Exploration & Production Company's application for administrative approval for an unorthodox location, hereby waives objection to their application.

TEXACO INC.

COMPANY

BY

R. Lane


DATE

10-13-82

W A I V E R

New Mexico Oil Conservation Commission
P.O. Box 1980
Hobbs, New Mexico 88240

Santa Fe



Re: State A A/C-1 Well #115
Unit Letter F, Sec. 9
T-23-S, R-36-E
Jalmat Gas Pool
Lea County, New Mexico

The undersigned, an Offset Operator, having been informed of Sun Exploration & Production Company's application for administrative approval for an ~~unorthodox~~ location, hereby waives objection to their application. *a non standard Proration unit of 160*

ARCO Oil and Gas Company

COMPANY

Ronald D. White

BY


September 29, 1982

DATE

W A I V E R

New Mexico Oil Conservation Commission
P.O. Box 1980
Hobbs, New Mexico 88240

Santa Fe



Re: State A A/C-1 Well #115
Unit Letter F, Sec. 9
T-23-S, R-36-E
Jalmat Gas Pool
Lea County, New Mexico

The undersigned, an Offset Operator, having been informed of Sun Exploration & Production Company's application for administrative approval for an unorthodox location, hereby waives objection to their application. 1980' FWL & 1700' FNL of Section 9..

Gulf Oil Corporation

COMPANY

C. F. Kalteyer

BY

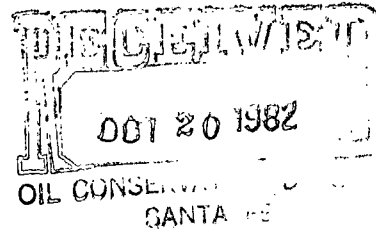
C. F. Kalteyer
Chief Proration Engineer

October 6, 1982

DATE

W A I V E R

Attn: Mr. R.L. Stamets
New Mexico Oil Conservation Commission
P.O. Box 2088
Santa Fe, New Mexico 87501



Re: Offset Operator Notification
State A A/C-1 No.115
Unit Letter F., Sec. 9
T-23-S, R-36-E
Jalmat Gas Pool
Lea County, New Mexico

The undersigned, an Offset Operator, having been informed of Sun Exploration & Production Co.'s application for administrative approval to drill the captioned well in the Jalmat Gas Pool on a non-standard proration unit of 160 acres, hereby waives objection to their application.

ARCO Oil and Gas Company
COMPANY

Ronald D. White
BY

Area Engineer
TITLE


October 18, 1982
DATE

W A I V E R

Attn: Mr. R.L. Stamets
New Mexico Oil Conservation Commission
P.O. Box 2088
Santa Fe, New Mexico 87501

Re: Offset Operator Notification
State A A/C-1 No.115
Unit Letter F., Sec. 9
T-23-S, R-36-E
Jalmat Gas Pool
Lea County, New Mexico

The undersigned, an Offset Operator, having been informed of Sun Exploration & Production Co.'s application for administrative approval to drill the captioned well in the Jalmat Gas Pool on a non-standard proration unit of 160 acres, hereby waives objection to their application.



COMPANY

BY

TITLE

CONTINENTAL-EMSCO COMPANY

BY Harold O. Guff

10/19/82

DATE

W A I V E R

New Mexico Oil Conservation Commission
P.O. Box 1980
Hobbs, New Mexico 88240

RECEIVED
OCT 21 1982
OIL CONSERVATION DIVISION
SANTA FE

Re: State A A/C-1 Well #115
Unit Letter F, Sec. 9
T-23-S, R-36-E
Jalmat Gas Pool
Lea County, New Mexico

The undersigned, an Offset Operator, having been informed of Sun Exploration & Production Company's application for administrative approval for an unorthodox location, hereby waives objection to their application. 1980' FWL & 1700' FNL of Section 9.

Gulf Oil Corporation

COMPANY

C. F. Kalteyer

BY C. F. Kalteyer
Chief Proration Engineer

October 6, 1982

DATE