



RECEIVED

AUG 12 1982

O. C. D.
ARTESIA, OFFICE

NSP 1341
Pennsylvania fm
SE 17-17-26
Well 660
Pike 104
11-25-82
SB E

August 11, 1982

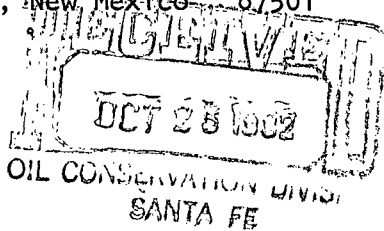
Sun Production Division
Southwestern District

SA

Sun Exploration and
Production Company
901 W Wall
Post Office Box 1861
Midland Texas 79702
915 685 0300

State of New Mexico
Energy & Minerals Dept.
P.O. Box 2088
Santa Fe, New Mexico 87501

State of New Mexico
Energy & Minerals Dept.
P.O. Drawer DD
Artesia, New Mexico 88210



Re: Chaves "A" Federal #2
Wildcat/Penn (Cisco Lime) Field
Chaves County, New Mexico

Gentlemen:

Sun Exploration & Production Co. requests administrative approval to dedicate 160 acres to the referenced well. The required dedication is 320 acres. Sun has only 160 acres in this lease to dedicate for this completion.

We understand by dedicating 160 acres that we will receive reduced allowable.

Attached is a C-102 showing the 160 acres. The Offset Operators have been notified by certified mail. If you have any questions, please contact me at (915) 685-0454.

Yours very truly,

Dee Ann Kemp

DeeAnn Kemp
Accounting Assistant II

DAK:js

Attachments

W A I V E R

State of New Mexico
Energy & Minerals Dept.
P.O. Box 2088
Santa Fe, New Mexico 87501

State of New Mexico
Energy & Minerals Dept.
P.O. Drawer DD
Artesia, New Mexico 88210

Re: Chaves "A" Federal #2
Wildcat/Penn (Cisco Lime) Field
Chaves County, New Mexico

The undersigned, an Offset Operator, having been informed of Sun Exploration & Production Co.'s request for 160 acreage dedication, instead of the required dedication of 320 acres, hereby waives objection to their request.

COMPANY

BY

DATE



RECEIVED


AUG 12 1982

August 11, 1982

O. C. D.
ARTESIA, OFFICE

**Sun Exploration and
Production Company**
901 W Wall
Post Office Box 1861
Midland Texas 79702
915 685 0300

Offset Operators
(List Attached)



Re: Chaves "A" Federal #2
Wildcat/Penn (Cisco Lime) Field
Chaves County, New Mexico

Gentlemen:

Sun Exploration and Production Company has requested administrative approval to dedicate 160 acres to the referenced well. The required dedication is 320 acres. Sun has only 160 acres in this lease to dedicate for this completion.

Attached is a C-102 showing the 160 acres. Enclosed please find 3 copies of a waiver, please send one copy to the NOCC in Artesia, New Mexico, one copy to the NOCC in Santa Fe and one copy to Sun.

If you have any questions, please contact me at (915) 685-0454.

Very truly yours,

A handwritten signature in cursive script that reads "DeeAnn Kemp".

DeeAnn Kemp
Accounting Assistant II

DAK:js

Attachments

OFFSET OPERATORS
CHAVES "A" FEDERAL LEASE

Sanders Petroleum Corp.
11000- D. Spain Road N.E.
Albuquerque, New Mexico 88210

Stevens Oil
P.O. Box 2203
Roswell, New Mexico 88201

Yates Drilling Co.
207 S. Fourth Street
Artesia, New Mexico 88210

RECEIVED
JUN 12 1982
U. S. G.
ARTESIA, OFFICE

NEW MEXICO OIL CONSERVATION COMMISSION
WELL LOCATION AND ACREAGE DEDICATION PLAT

Form C-192
Supersedes C-128
Effective 1-1-85

All distances must be from the outer boundaries of the Section.

Operator Sun Exploration & Production Co.			Lease Chaves "A" Federal		Well No. 2
U&M Letter P	Section 17	Township 7 South	Range 26 East	County Chaves	
Actual Surface Location of Well: 660 feet from the South line and 660 feet from the East line.					
Ground Level Elev. 3583.5'	Producing Formation Ciso Lime	Root Wildcat / Peru	Dedicated Acreage 1160 Acres		

1. Outline the acreage dedicated to the subject well by colored pencil or hachure marks on the plat below.
2. If more than one lease is dedicated to the well, outline each and identify the ownership thereof (both as to working interest and royalty).
3. If more than one lease of different ownership is dedicated to the well, have the interests of all owners been consolidated by communitization, unitization, force-pooling, etc?

☐ Yes ☐ No If answer is "yes," type of consolidation _____

If answer is "no," list the owners and tract descriptions which have actually been consolidated. (Use reverse side of this form if necessary.) _____

No allowable will be assigned to the well until all interests have been consolidated (by communitization, unitization, forced-pooling, or otherwise) or until a non-standard unit, eliminating such interests, has been approved by the Commission.



CERTIFICATION

I hereby certify that the information contained herein is true and complete to the best of my knowledge and belief.

Dee Ann Kemp
Name
Dee Ann Kemp
Position
Accounting Asst. II
Company
Sun Exploration & Production
Date
8-11-82

I hereby certify that the well location shown on this plat was plotted from field notes of actual surveys made by me or under my supervision, and that the same is true and correct to the best of my knowledge and belief.

Date Surveyed
Dec. 13, 1981

Registered Professional Engineer and/or Land Surveyor

John W. West
Certificate No. **JOHN W. WEST 676**
PATRICK A. ROMERO 6863
Ronald J. Eidson 3239



STATE OF NEW MEXICO
ENERGY AND MINERALS DEPARTMENT
OIL CONSERVATION DIVISION


October 28, 1982

BRUCE KING
GOVERNOR

LARRY KEHOE
SECRETARY

POST OFFICE BOX 2088
STATE LAND OFFICE BUILDING
SANTA FE, NEW MEXICO 87501
(505) 827-2434

Sun Exploration and Production Co.
P. O. Box 1861
Midland, Texas 79702



Re: Application for Non-Standard
Proration Unit: Chaves "A" Fed.
No. 2, Wildcat Penn (Cisco Lime)
Chaves County, New Mexico

We may not process the subject application for a non-standard proration unit until the required information or plats checked below (is)(are) submitted.

- ☒ A plat must be submitted clearly showing the ownership of the offsetting leases.
- ☐ A statement must be submitted that offset owners have been notified of the application by certified mail.
- ☐ A plat must be submitted identifying the requested non-standard proration unit and offsetting acreage.
- ☐ The pool(s) or formation(s) for which the non-standard proration unit is requested must be identified.
- ☐ Other:

Very truly yours,

R. L. STAMETS
Technical Support Chief

RLS/dr

Attached plat + offset operator list.

OFFSET OPERATORS
CHAVES 'A' FEDERAL LEASE

Mesa Petroleum Company
Hobbs District
Box 1756
Hobbs, New Mexico 88240

Public Lands Exploration
4835 LBJ Freeway
Suite 635
Dallas, Texas 75234

Sanders Petroleum Corp.
11000-D. Spain Road NE
Albuquerque, New Mexico 88210

Stevens Oil Company
PO Box 2203
Roswell, New Mexico 88201

Yates Drilling Company
207 S. Fourth Street
Artesia, New Mexico 88210.