

Shell Oil Company



January 20, 1983

P.O. Box 991
Houston, Texas 77001

State of New Mexico
Energy and Minerals Department
Oil Conservation Division
P. O. Box 2088
Santa Fe, NM 87501

Gentlemen:

SUBJECT: APPLICATION FOR NON-STANDARD
GAS PRORATION UNIT
SHELL - ANDREWS LEASE
WELL NO. 2
BLINEBRY OIL AND GAS POOL
LEA COUNTY, NEW MEXICO

Shell Oil Company respectfully requests administrative approval for a 40-acre non-standard gas proration unit for the subject well in the Blinebry Oil and Gas Pool. The 80 acres comprising the Andrews lease is presently allocated as follows:


Andrews No. 1 (40 ac.) - Unit Letter F, 1980' FNL & 1980' FWL,
Section 14, T-21-S, R-37-E.

Andrews No. 2 (40 ac.) - Unit Letter C, 990' FNL & 1980' FWL,
Section 14, T-21-S, R-37-E.

A copy of this application has been sent by certified mail to all offset operators.

If additional information is required, please advise.

Yours very truly,



A. J. Fore
Supervisor Regulatory and Permitting
Mid-Continent Division

DMU:dmu

Attachments

cc: State of New Mexico
Energy and Minerals Department
Oil Conservation Division
P. O. Box 1980
Hobbs, NM 88240

NS P 1349
(Gas)
NE 1/4 NW 1/4
sec 14-T21S R36E
Rule 5 (c)(3) R1670
2-13-83

NEW MEXICO OIL CONSERVATION COMMISSION
WELL LOCATION AND ACREAGE DEDICATION PLAT

RECEIVED
JAN 24 1983

Form C-102
Supersedes C-128
Effective 1-1-83

All distances must be from the outer boundaries of the Section.

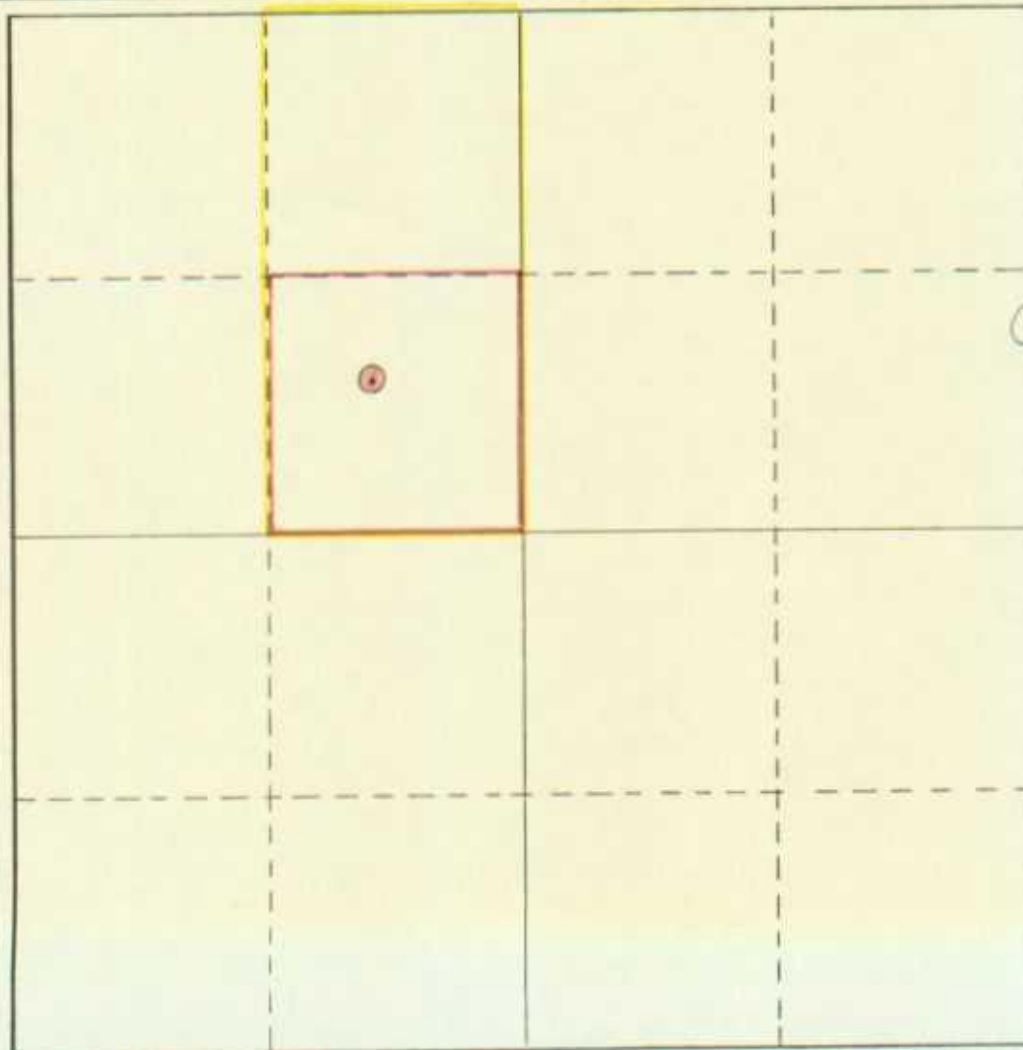
Operator SHELL OIL COMPANY		Lease ANDREWS		Oil Conservation Division 1	
Unit Letter F	Section 14	Township 21-S	Range 37-E	County SANTA FE	
Actual Footage Location of Well 1980 feet from the NORTH line and 1980 feet from the WEST line					
Ground Level Elev. 3412' DF	Producing Formation BLINEBRY		Pool BLINEBRY OIL AND GAS		Dedicated Acreage 40 Acres

1. Outline the acreage dedicated to the subject well by colored pencil or hachure marks on the plat below.
2. If more than one lease is dedicated to the well, outline each and identify the ownership thereof (both as to working interest and royalty).
3. If more than one lease of different ownership is dedicated to the well, have the interests of all owners been consolidated by communitization, unitization, force-pooling, etc?

☐ Yes ☐ No If answer is "yes," type of consolidation _____

If answer is "no," list the owners and tract descriptions which have actually been consolidated. (Use reverse side of this form if necessary.) _____

No allowable will be assigned to the well until all interests have been consolidated (by communitization, unitization, forced-pooling, or otherwise) or until a non-standard unit, eliminating such interests, has been approved by the Commission.



CERTIFICATION

I hereby certify that the information contained herein is true and complete to the best of my knowledge and belief.

Name *A. J. Fore*
Position **A. J. FORE**
SUPERVISOR REG. & PERMITTING

Company
SHELL OIL COMPANY


Date
JANUARY 20, 1983

I hereby certify that the well location shown on this plat was plotted from field notes of actual surveys made by me or under my supervision, and that the same is true and correct to the best of my knowledge and belief.

Date Surveyed

Registered Professional Engineer and/or Land Surveyor

Certificate No.



NEW MEXICO OIL CONSERVATION COMMISSION
WELL LOCATION AND ACREAGE DEDICATION PLAT

Form C-102
Supersedes C-128
Effective 1-1-65

RECEIVED
JAN 24 1983

All distances must be from the outer boundaries of the Section.

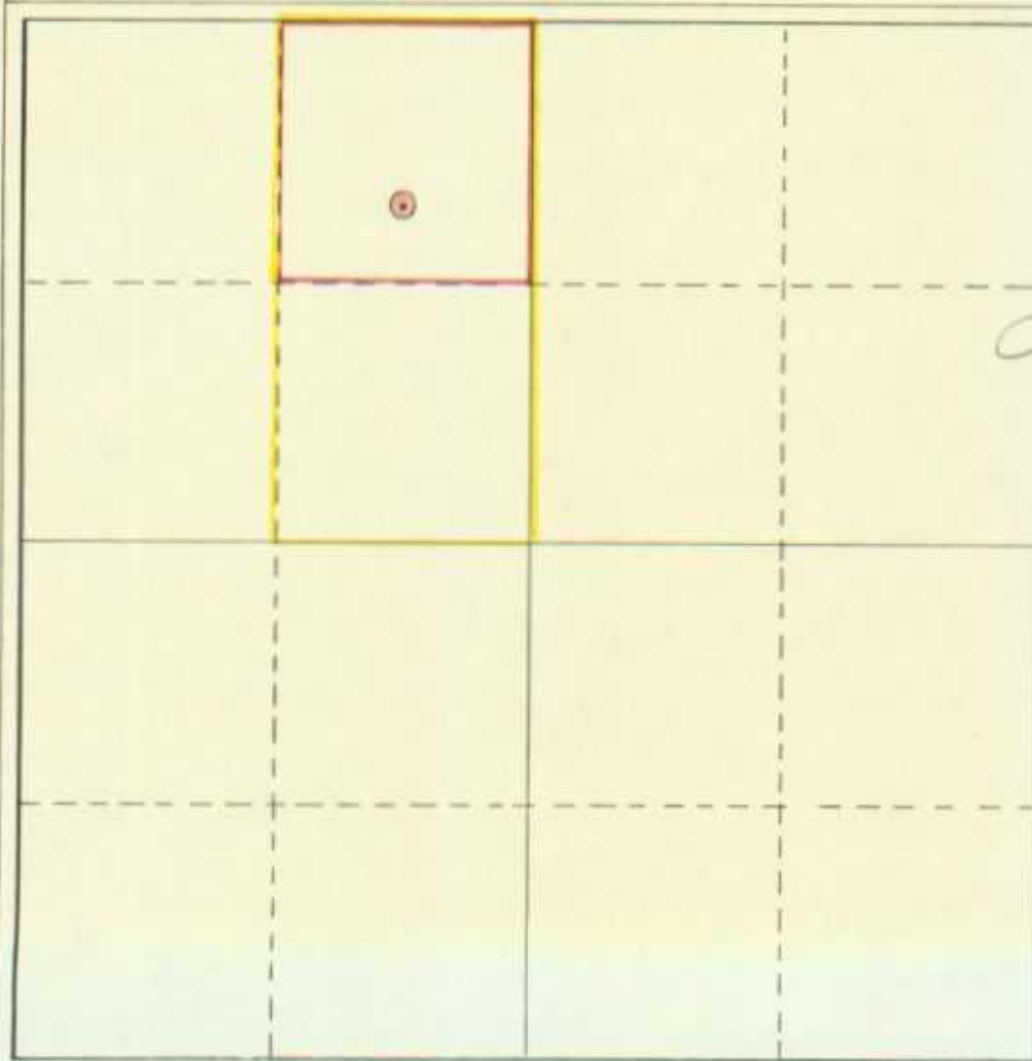
Operator SHELL OIL COMPANY		Lease ANDREWS		OIL CONSERVATION DIVISION. SANTA FE		2
Unit Letter C	Section 14	Township 21-S	Range 37-E	County LEA		
Actual Footage Location of Well: 990 feet from the NORTH line and 1980 feet from the WEST line						
Ground Level Elev. 3413' KB	Producing Formation BLINEBRY		Pool BLINEBRY OIL AND GAS		Dedicated Acreage: 40 Acres	

1. Outline the acreage dedicated to the subject well by colored pencil or hachure marks on the plat below.
2. If more than one lease is dedicated to the well, outline each and identify the ownership thereof (both as to working interest and royalty).
3. If more than one lease of different ownership is dedicated to the well, have the interests of all owners been consolidated by communitization, unitization, force-pooling, etc?

☐ Yes ☐ No If answer is "yes," type of consolidation _____

If answer is "no," list the owners and tract descriptions which have actually been consolidated. (Use reverse side of this form if necessary.) _____

No allowable will be assigned to the well until all interests have been consolidated (by communitization, unitization, forced-pooling, or otherwise) or until a non-standard unit, eliminating such interests, has been approved by the Commission.



CERTIFICATION

I hereby certify that the information contained herein is true and complete to the best of my knowledge and belief.

For **A. J. FORE**
SUPERVISOR REG. & PERMITTING

Company
SHELL OIL COMPANY


Date
JANUARY 20, 1983

I hereby certify that the well location shown on this plat was plotted from field notes of actual surveys made by me or under my supervision, and that the same is true and correct to the best of my knowledge and belief.

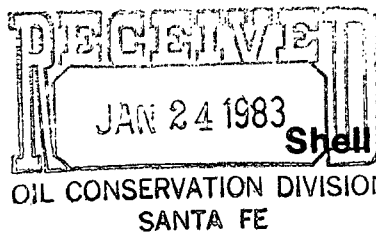
Date Surveyed

Registered Professional Engineer and/or Land Surveyor

Certificate No.







P.O. Box 991
Houston, Texas 77001

January 20, 1983

TO: OFFSET OPERATORS
(See Attached List)

Gentlemen:

SUBJECT: APPLICATION FOR NON-STANDARD
GAS PRORATION UNIT
SHELL - ANDREWS LEASE
990' FNL & 1980' FWL,
SECTION 14, T-21-S, R-37-E
BLINEBRY OIL AND GAS POOL
LEA COUNTY, NEW MEXICO

Attached is a copy of Shell Oil Company's application to the New Mexico Energy and Minerals Department for a 40-acre non-standard gas unit for the Andrews No. 2 in the Blinebry Oil and Gas Pool.

Yours very truly,

FE A. J. Fore
Supervisor Regulatory and Permitting
Mid-Continent Division

DMU:dmu

Attachments

OFFSET OPERATORS

SHELL - ANDREWS LEASE

J. R. CONE
P. O. BOX 871
LUBBOCK, TX 79708

CONOCO INC.
FIVE GREENWAY PLAZA E.
HOUSTON, TX 77001

GULF OIL EXPLORATION AND PRODUCTION COMPANY
P. O. BOX 670
HOBBS, NM 88240

P26 8680294

RECEIPT FOR CERTIFIED MAIL

NO INSURANCE COVERAGE PROVIDED—
NOT FOR INTERNATIONAL MAIL
(See Reverse)

SENT TO		J. R. CONE		
STREET AND NO.		P. O. BOX 871		
P.O., STATE AND ZIP CODE		LUBBOCK, TX 79708		
POSTAGE		\$		
CONSULT POSTMASTER FOR FEES	CERTIFIED FEE	¢		
	OPTIONAL SERVICES	SPECIAL DELIVERY	¢	
		RESTRICTED DELIVERY	¢	
		RETURN RECEIPT SERVICE	SHOW TO WHOM AND DATE DELIVERED	¢
			SHOW TO WHOM, DATE, AND ADDRESS OF DELIVERY	¢
			SHOW TO WHOM AND DATE DELIVERED WITH RESTRICTED DELIVERY	¢
SHOW TO WHOM, DATE AND ADDRESS OF DELIVERY WITH RESTRICTED DELIVERY	¢			
TOTAL POSTAGE AND FEES		\$		
POSTMARK OR DATE				
D. M. UPSON WCK 4435 JANUARY 20, 1983				

PS Form 3800, Apr. 1976

CERTIFIED

P26 8680294

MAIL

P26 8680295

RECEIPT FOR CERTIFIED MAIL

NO INSURANCE COVERAGE PROVIDED—
NOT FOR INTERNATIONAL MAIL
(See Reverse)

SENT TO		CONOCO INC.		
STREET AND NO.		5 GREENWAY PLAZA E.		
P.O., STATE AND ZIP CODE		HOUSTON, TX 77001		
POSTAGE		\$		
CONSULT POSTMASTER FOR FEES	CERTIFIED FEE	¢		
	OPTIONAL SERVICES	SPECIAL DELIVERY	¢	
		RESTRICTED DELIVERY	¢	
		RETURN RECEIPT SERVICE	SHOW TO WHOM AND DATE DELIVERED	¢
			SHOW TO WHOM, DATE, AND ADDRESS OF DELIVERY	¢
			SHOW TO WHOM AND DATE DELIVERED WITH RESTRICTED DELIVERY	¢
SHOW TO WHOM, DATE AND ADDRESS OF DELIVERY WITH RESTRICTED DELIVERY	¢			
TOTAL POSTAGE AND FEES		\$		
POSTMARK OR DATE				
D. M. UPSON WCK 4435 JANUARY 20, 1983				

PS Form 3800, Apr. 1976

CERTIFIED

P26 8680295

MAIL

P26 8680296

RECEIPT FOR CERTIFIED MAIL

NO INSURANCE COVERAGE PROVIDED—
NOT FOR INTERNATIONAL MAIL
(See Reverse)

SENT TO		GULF OIL EXPL & PROD CO		
STREET AND NO.		P. O. BOX 670		
P.O., STATE AND ZIP CODE		HOBBBS, NM 88240		
POSTAGE		\$		
CONSULT POSTMASTER FOR FEES	CERTIFIED FEE	¢		
	OPTIONAL SERVICES	SPECIAL DELIVERY	¢	
		RESTRICTED DELIVERY	¢	
		RETURN RECEIPT SERVICE	SHOW TO WHOM AND DATE DELIVERED	¢
			SHOW TO WHOM, DATE, AND ADDRESS OF DELIVERY	¢
			SHOW TO WHOM AND DATE DELIVERED WITH RESTRICTED DELIVERY	¢
SHOW TO WHOM, DATE AND ADDRESS OF DELIVERY WITH RESTRICTED DELIVERY	¢			
TOTAL POSTAGE AND FEES		\$		
POSTMARK OR DATE				
D. M. UPSON WCK 4435 JANUARY 20, 1983				

PS Form 3800, Apr. 1976

CERTIFIED

P26 8680296

MAIL