



STATE OF NEW MEXICO
ENERGY AND MINERALS DEPARTMENT
 OIL CONSERVATION DIVISION
 HOBBS DISTRICT OFFICE

NSP-1518

GARREY CARRUTHERS
 GOVERNOR

12-2-87

POST OFFICE BOX 1980
 HOBBS, NEW MEXICO 88241-1980
 (505) 393-6161

DEC - 7 1987

OIL CONSERVATION DIVISION
 P. O. BOX 2088
 SANTA FE, NEW MEXICO 87501

RE: Proposed:
 MC _____
 DHC _____
 NSL _____
 NSP _____ *4 (SA)*
 SWD _____
 WFX _____
 PMX _____

Gentlemen:

I have examined the application for the:

Doyle Hartman *E.C. Winters # 1 & # 2* *18-25-37*
 Operator Lease & Well No. Unit S-T-R


and my recommendations are as follows:

OK JS

Yours very truly,

Jerry Sexton
 Supervisor, District 1

/ed



R-520 Dedicated a 160-acre NSP to the E.L. Winters Well No. 1 in Unit
B. When the No. 2 E.L. Winters was drilled, it was expected to be a gas well
also, it was classified a oil well and dedicated 40-acres. NSP-1215
dated 11/10/80 authorized a 120-acre unit comprising the 1/2 NE 1/4 and 5/4 NE 1/4
this order was superseded by NSP-1274 which authorized a 1/2 NE 1/4 and NE 1/4
dedication.

UNIT A

Texaco Producing Co.

South Langlie Sal Unit Well No. 13

490' FNL + FEL

Spud: February 2, 1954

Jalmat (Oil) Completion ~~pr~~ ^{OH} 3230 - 3320 (Queen Zone)

Converted to a water injection well in the ^{Queen} ~~Yates~~ - ~~FEL~~ Formations 1971

Cumulative Production

Gas - 198328 MCF

Oil - 44648 Bbls.

UNIT B

(1) Doyle Hardman

E.C. Winters Well No. 1

660' FNL - 1980' FEL

Spud: 4/23/52

Jalmat (Gas) Completion OH - 2775 - 2938 (Yates Formation)

Cumulative Production as of 12/31/86

Gas - 2461925 MCF

Oil - 0 Bbls.

(2) Texaco Producing Inc.

South Langlie Sal Unit Well No. 12

990' FNL - 2310' FEL

Spud: 8/7/53

Jalmat (Oil) Completion OH ³²⁵⁵⁻³³⁴² ~~3255-3342~~ (Queen Formation)

Cumulative Production as of 12/31/86

Gas - 382515 MCF

Oil - 194773 Bbls.



GARREY CARRUTHERS
GOVERNOR

STATE OF NEW MEXICO
ENERGY, MINERALS AND NATURAL RESOURCES DEPARTMENT
OIL CONSERVATION DIVISION
HOBBS DISTRICT OFFICE

November 24, 1987

POST OFFICE BOX 1980
HOBBS, NEW MEXICO 88241-1980
(505) 393-6161

MEMO TO: Mike Stogner
FROM: Jerry Sexton
RE: Doyle Hartman
E. C. Winters
160 acre NSP NE/4 Sec. 18, T25S, R37E
Jalmat Pool

We have examined the files of the Hartman Winters #1-B & #2-H, and the Texaco Producing Inc. South Langlie Jal Unit #12-B & #17-H and find that the Hartman wells are perforated in the Upper Yates, at least 150' above the Texaco Unit wells which are producing from the SR.

Texaco is aware that Hartman has the Jalmat gas rights in this area. We will make notation in our file that the Hartman Winters #2 should remain classified as a gas well.

If you have further questions, please call me.

JS/ED

NOV 25 1987

~~DOYLE HARTMAN~~

Oil Operator

500 N. MAIN

P.O. BOX 10426


MIDLAND, TEXAS 79702

(915) 684-4011

October 6, 1987

CERTIFIED MAIL

Mr. William J. LeMay, Director
State of New Mexico
Energy and Minerals Department
Oil Conservation Division
Post Office Box 2088
Santa Fe, New Mexico 87501



Re: Request for Non-Standard
Proration Unit
E. C. Winters Lease
NE/4 Section 18,
T-25-S, R-37-E
Lea County, New Mexico

Gentlemen:

In September, 1980, Doyle Hartman drilled and completed the E. C. Winters No. 2 in the Jalmat Pool. Attached is a copy of the Approval for a Non-Standard Proration Unit dated July 29, 1980. The well was originally intended to be drilled as an infill gas well but early producing characteristics had the well classified as an oil well. At that time the proration unit for the E. C. Winters No. 1 was reduced from 160 acres to 120 acres with 40 acres dedicated to the E. C. Winters No. 2. Recent production tests now indicate that the E. C. Winters No. 2 is producing as a gas well and should be reclassified as one. At this time we would like to have the 160 acre proration unit reinstated for the E. C. Winters No. 1 and we request administrative approval to simultaneously dedicate the E. C. Winters No. 2 as a second well on the subject proration unit.

Three copies of a land plat showing the location of the original Jalmat (Gas) well on the 160-acre proration unit plus the location of the E. C. Winters No. 2 well are also enclosed.

Copies of this application have been sent by certified mail to the offsetting parties operating Jalmat (Gas) rights. The following is a list of the offsetting Jalmat (Gas) operators:

Texaco, Inc.
Post Office Box 3105
Midland, Texas 79702

Attention: Mr. R. S. Cornelius
Assistant Engineering Manager

State of New Mexico
October 6, 1987
Page 2

Maralo, Inc.
Post Office Box 832
Midland, Texas 79702

Attention: Mr. R. A. Lowery
Production Manager

Sun Exploration and Production Company
Post Office Box 1861
Midland, Texas 79702

Attention: Mr. J. H. Jowell
District Reservoir Development Manager

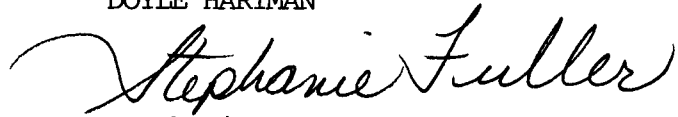
Dalport Oil Corporation
3471 First National Bank
Dallas, Texas 75202

Attention: Mr. W. L. Todd

Thank you for your consideration.

Very truly yours,

DOYLE HARTMAN


Stephanie Fuller
Petroleum Engineer

SF/lr
Enclosures

Jalmat Gas Offset Operators
 Doyle Hartman
 E. C. Winters No. 2
 NE/4 Section 18, T-25-S, R-37-E
 Lea County, New Mexico

<u>Tract No.</u>	<u>Operator</u>	<u>Gas Well/Location</u>	<u>Unit Description</u>	<u>Number of Acres</u>
1	Texaco	Woolworth #4 M-08-25S-37E	SW/4 Section 8 T-25-S, R-37-E	160
2	Texaco	Winters #1 J-07-25S-37E	SE/4 Section 7 T-25-S, R-37-E	160
3	Dalport	E. C. Winters "B" #2 L-07-25S-37E (Inactive)	SW/4 Section 7 T-25-S, R-37-E	160
4	Maralo	Maralo "C" #19 D-07-25S-37E (Inactive)	N/2 NW/4 Section 18 T-25-S, R-37-E	80
5	Maralo	Maralo Jalmat Yates Unit #25 F-18-25S-37E	S/2 NW/4 Section 18 T-25-S, R-37-E	80
6	Maralo	Maggie Rose #1 M-18-25S-37E	W/2 SW/4 Section 18 T-25-S, R-37-E	80
7	Maralo	Maralo Jalmat Yates #30 K-18-25S-37E	E/2 SW/4 Section 18 T-25-S, R-37-E	80
8	Sun	Gutman 18 #1 O-18-25S-37E	W/2 SE/4 Section 18 T-25-S, R-37-E	80
9	Texaco	Vosburg #1 I-18-25S-37E	E/2 SE/4 Section 18 T-25-S, R-37-E	80
10	Texaco	Woolworth "D" #2 M-17-25S-37E (Inactive)	SW/4 Section 17 T-25-S, R-37-E	160
11	Texaco	Winters #1 D-17-25S-37E (Inactive)	NW/4 Section 17 T-25-S, R-37-E	160



STATE OF NEW MEXICO
ENERGY AND MINERALS DEPARTMENT
OIL CONSERVATION DIVISION

BRUCE KING
GOVERNOR

LARRY KEHOE
SECRETARY

July 29, 1980

POST OFFICE BOX 2088
STATE LAND OFFICE BUILDING
SANTA FE, NEW MEXICO 87501
(505) 827-2434

Mr. Doyle Hartman
P. O. Box 10426
Midland, Texas 79702

Dear Mr. Hartman:

You are hereby authorized to simultaneously dedicate an existing 160-acre proration unit and comprising the NE/4 of Section 18, Township 25 South, Range 37 East, NMPM, to your E. C. Winters Well No. 1 located 660 feet from the North line and 1980 feet from the East line and your E. C. Winters Well No. 2 located 1980 feet from the North line and 990 feet from the East line, both in Section 18, Township 25 South, Range 37 East, NMPM, Lea County, New Mexico.

Further, you are hereby permitted to produce the allowable from any of the wells on the proration unit in any proportion.

Sincerely,

JOE D. RAMEY,
Director

JDR/dr

cc: Oil Conservation Division - Hobbs
Oil & Gas Engineering Committee - Hobbs

RECEIVED AUG 0 6 1980

RECEIVED
NOV - 9 1987

DOYLE HARTMAN

Oil Operator

500 N. MAIN

P.O. BOX 10426

MIDLAND, TEXAS 79702

(915) 684-4011

November 5, 1987

Mr. William J. LeMay, Director
State of New Mexico
Energy and Minerals Department
Oil Conservation Division
Post Office Box 2088
Santa Fe, New Mexico 87501

Re: Request for Non-Standard
Proration Unit
E. C. Winters Lease
NE/4 Section 18,
T-25-S, R-37-E
Lea County, New Mexico

Gentlemen:


In reference to the above matter, to date we have received no objections to our application and therefore request that we be given administrative approval for the 160-acre proration unit and approval to simultaneously dedicate the E. C. Winters No. 2 as a second well on the subject proration unit.

Attached are the approvals we have received from the offset operators.

Thank you for your consideration.

Very truly yours,

DOYLE HARTMAN



Stephanie Fuller
Petroleum Engineer

SF/lr
Enclosure

DOYLE HARTMAN

Oil Operator

500 N. MAIN

P.O. BOX 10426

MIDLAND, TEXAS 79702

(915) 684-4011

October 5, 1987

CERTIFIED MAIL

Offset Jalmat (Gas) Operators
E. C. Winters No. 2
NE/4 Section 18
T-25-S, R-37-E
Lea County, New Mexico

Gentlemen:

We are in the process of requesting administrative approval from the New Mexico Oil Conservation Division for a non-standard proration unit consisting of the NE/4 (160 acres) of Section 18, T-25-S, R-37-E, Lea County, New Mexico.

If you are in agreement with our request as set forth in the enclosed application, please execute one copy of this letter and return it in the enclosed self-addressed, stamped envelope.

Very truly yours,

DOYLE HARTMAN

Stephanie M. Fuller

Stephanie Fuller
Petroleum Engineer

SF/lr
Enclosures

Approved this 13th day of OCTOBER, 1987

MARALO, INC.

By: *R. A. Lawrence*

Title: VICE PRESIDENT

*Relocated
10/14/87
u*

OCT 14 1987

Offset Jalmat (Gas) Operators
October 5, 1987
Page 2

Approved this _____ day of _____, 1987

SUN EXPLORATION AND PRODUCTION COMPANY

By: _____

Title: _____

Approved this _____ day of _____, 1987

TEXACO, INC.

By: _____

Title: _____

Approved this _____ day of _____, 1987

DALPORT OIL CORPORATION

By: _____

Title: _____

DOYLE HARTMAN

Oil Operator

500 N. MAIN

P.O. BOX 10426

MIDLAND, TEXAS 79702

(915) 684-4011

October 5, 1987

CERTIFIED MAIL

Offset Jalmat (Gas) Operators
E. C. Winters No. 2
NE/4 Section 18
T-25-S, R-37-E
Lea County, New Mexico

Gentlemen:

We are in the process of requesting administrative approval from the New Mexico Oil Conservation Division for a non-standard proration unit consisting of the NE/4 (160 acres) of Section 18, T-25-S, R-37-E, Lea County, New Mexico.

If you are in agreement with our request as set forth in the enclosed application, please execute one copy of this letter and return it in the enclosed self-addressed, stamped envelope.

Very truly yours,

DOYLE HARTMAN

Stephanie M. Fuller

Stephanie Fuller
Petroleum Engineer

SF/lr
Enclosures

Approved this 9TH day of Oct, 1987

MARALO, INC.

By: _____

Title: _____

RETURN THIS COPY
TO: DOYLE HARTMAN
BOX 10426
MIDLAND, TX 79702

OCT 12 1987

Offset Jalmat (Gas) Operators
October 5, 1987
Page 2

Approved this _____ day of _____, 1987

SUN EXPLORATION AND PRODUCTION COMPANY

By: _____

Title: _____

Approved this _____ day of _____, 1987

TEXACO, INC.

By: _____

Title: _____

Approved this 9th day of Oct, 1987

DALPORT OIL CORPORATION

By: W. T. Tardiff

Title: President

DOYLE HARTMAN

Oil Operator

500 N. MAIN

P.O. BOX 10426

MIDLAND, TEXAS 79702

(915) 684-4011

October 5, 1987

CERTIFIED MAIL

Offset Jalmat (Gas) Operators
E. C. Winters No. 2
NE/4 Section 18
T-25-S, R-37-E
Lea County, New Mexico

Gentlemen:

We are in the process of requesting administrative approval from the New Mexico Oil Conservation Division for a non-standard proration unit consisting of the NE/4 (160 acres) of Section 18, T-25-S, R-37-E, Lea County, New Mexico.

If you are in agreement with our request as set forth in the enclosed application, please execute one copy of this letter and return it in the enclosed self-addressed, stamped envelope.

Very truly yours,

DOYLE HARTMAN

Stephanie M. Fuller

Stephanie Fuller
Petroleum Engineer

SF/lr
Enclosures

Approved this _____ day of _____, 1987

MARALO, INC.

By: _____

Title: _____

RETURN THIS COPY
TO: DOYLE HARTMAN
BOX 10426
MIDLAND, TX 79702

OCT, 2 1 1987

Offset Jalmat (Gas) Operators
October 5, 1987
Page 2

Approved this 16th day of October, 1987

SUN EXPLORATION AND PRODUCTION COMPANY

By: J. F. Jewell
Title: Dist. Res. Dev. Mgr.

*Updated
Included
by
10-21-87*

Approved this _____ day of _____, 1987

TEXACO, INC.

By: _____
Title: _____

Approved this _____ day of _____, 1987

DALPORT OIL CORPORATION

By: _____
Title: _____

DOYLE HARTMAN

Oil Operator

500 N. MAIN

P.O. BOX 10426

MIDLAND, TEXAS 79702

(915) 684-4011

October 5, 1987

CERTIFIED MAIL

Offset Jalmat (Gas) Operators
E. C. Winters No. 2
NE/4 Section 18
T-25-S, R-37-E
Lea County, New Mexico

Gentlemen:

We are in the process of requesting administrative approval from the New Mexico Oil Conservation Division for a non-standard proration unit consisting of the NE/4 (160 acres) of Section 18, T-25-S, R-37-E, Lea County, New Mexico.

If you are in agreement with our request as set forth in the enclosed application, please execute one copy of this letter and return it in the enclosed self-addressed, stamped envelope.

Very truly yours,

DOYLE HARTMAN



Stephanie Fuller
Petroleum Engineer

SF/lr
Enclosures

Approved this _____ day of _____, 1987

MARALO, INC.

By: _____

Title: _____

Offset Jalmat (Gas) Operators
October 5, 1987
Page 2

Approved this _____ day of _____, 1987

SUN EXPLORATION AND PRODUCTION COMPANY

By: _____

Title: _____

Approved this _____ day of _____, 1987

TEXACO, INC.

By: J.W. Cox / E.A.S. 11/5/87
James W. Cox

Title: Engineering Manager

Approved this 5th day of November, 1987

DALPORT OIL CORPORATION

By: _____

Title: _____