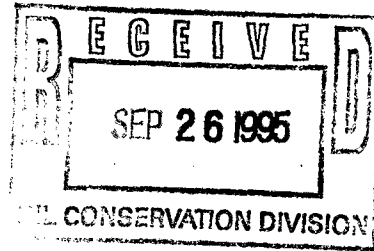


**EXXON** COMPANY, U.S.A.

POST OFFICE BOX 1600 • MIDLAND, TEXAS 79702-1600

MIDLAND PRODUCTION ORGANIZATION

OPERATIONS INTEGRITY



September 25, 1995

80 Acre Non-Standard Gas Proration Unit  
J.L. Greenwood Well No. 13  
Unit Letters L & K  
Section 9, T22S, R37E  
Lea County, New Mexico  
Blinebry (Pro Gas) Consolidated Gas Pool

Mr. William. J. LeMay  
New Mexico Oil Conservation Division  
2040 South Pacheco  
Santa Fe, New Mexico 87505

Dear Mr. LeMay

Exxon Corp. requests administrative approval of an 80 acre Non-Standard Gas Proration Unit for the J.L. Greenwood Well No. 13 (Unit Letter L) in the Blinebry (Pro Gas) Consolidated Pool. Administrative Order NSL-3332(SD), dated 11/16/93, authorized a 160 acre gas proration unit and simultaneous dedication with well No. 16 (Unit letter N).

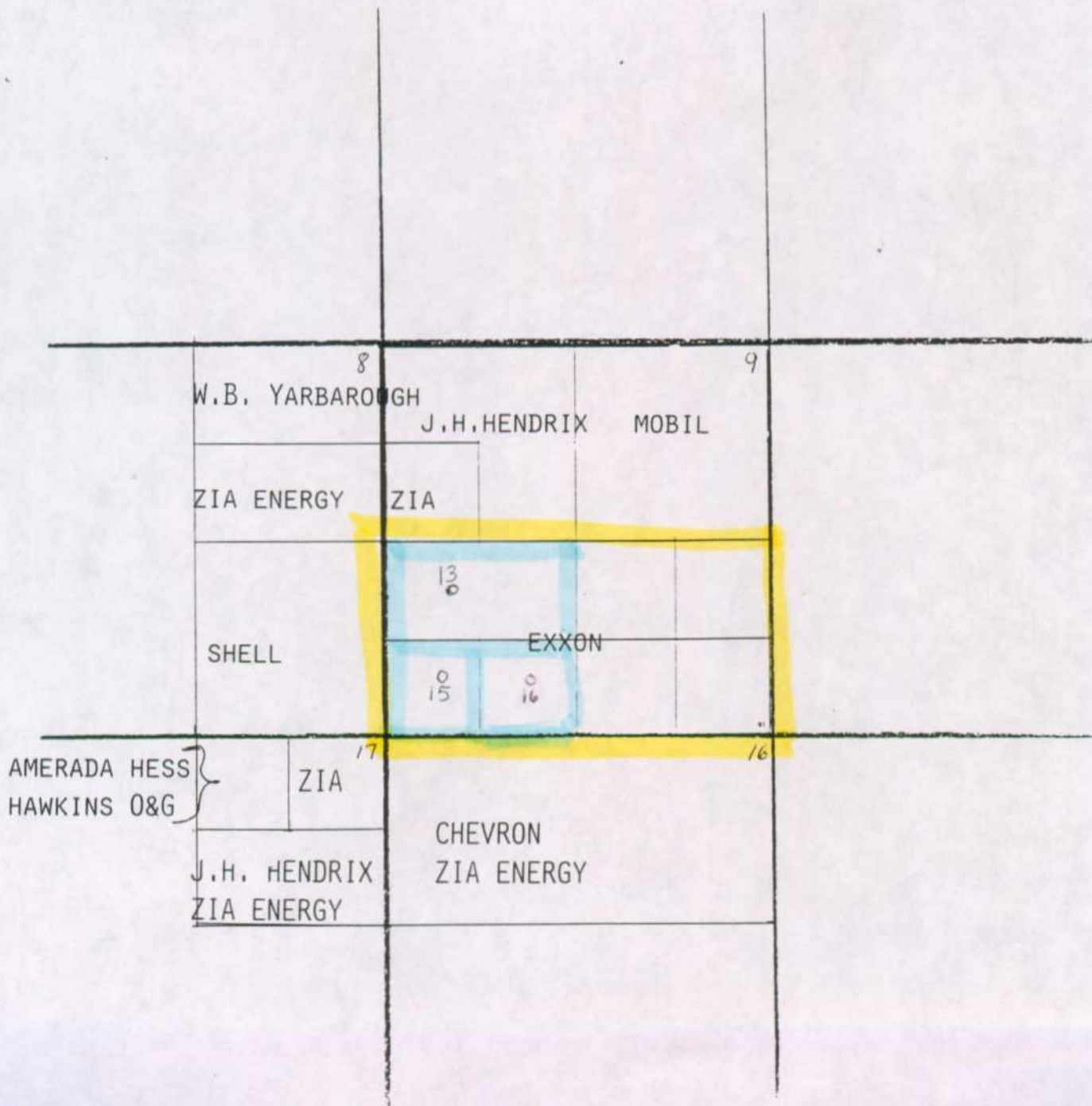
Well No. 16 is now a Blinebry oil well and well No. 15 (Unit Letter M) will be recompleted as a Blinebry Oil well. This leaves only 80 acres in the SW4 of Sec. 9. Attached are C-101, C-102, C-103 and copy of return receipts from offset operators. If you have any questions please call me at (915) 688-6782.

Sincerely,

A handwritten signature in cursive script, appearing to read "Alex M. Correa".

Alex M. Correa

OFFSET OPERATORS  
J.L. GREENWOOD #13 & #15  
SECTION 9, T22S, R37E  
LEA COUNTY, NEW MEXICO



09/11/95

OFFSET OPERATORS

J. L. GREENWOOD #13 AND #15  
SECTION 9, T22S-R37E  
LEA COUNTY, NEW MEXICO

AMERADA HESS CORP.  
ATTN: LAND DEPT.  
1201 LOUISIANA, STE. 700  
HOUSTON, TX 77002

CHEVRON USA, INC.  
ATTN: LAND DEPT.  
P.O. BOX 1150  
MIDLAND, TX 79702

HAWKINS OIL & GAS INC.  
400 S. BOSTON, STE. 800  
TULSA, OK 74103

JOHN H. HENDRIX CORP.  
223 W. WALL, STE. 525  
MIDLAND, TX 79701-4519

MOBIL PROD. TX & NM INC.  
ATTN: LAND DEPT.  
P.O. BOX 633  
MIDLAND, TX 79702

SHELL WESTERN E&P INC.  
ATTN: LAND DEPT.  
P.O. BOX 576  
HOUSTON, TX 77001-0576

WILLIAM B. YARBAROUGH  
1400 BRIERCROFT BLDG.  
MIDLAND, TX 79701

ZIA ENERGY INC.  
P.O. BOX 2219  
HOBBS, NM 88240



Greenwood 13415

## SENDER:

Complete items 1 and/or 2 for additional services.  
Complete items 3, and 4a & b.  
Print your name and address on the reverse of this form so that we can return this card to you.

Attach this form to the front of the mailpiece, or on the back if space does not permit.

Write "Return Receipt Requested" on the mailpiece below the article number.  
The Return Receipt will show to whom the article was delivered and the date delivered.

Article Addressed to:

HAWKINS OIL & GAS INC.  
400 S. BOSTON, STE. 800  
TULSA, OK 74103

4a. Article Number

P 322 579 584

4b. Service Type

☐ Registered☐ Insured☒ Certified☐ COD☐ Express Mail☐ Return Receipt for Merchandise

7. Date of Delivery

9-18-95

Signature (Addressee)

Bobby Baker

Signature (Agent)

1

8. Addressee's Address (Only if requested and fee is paid)

NGPA Permits

SEP 21 1995

Form 3811, December 1991

U.S. GPO: 1993-352-714

DOMESTIC RETURN RECEIPT

Thank you for using Return Receipt Service.

## SENDER:

Complete items 1 and/or 2 for additional services.  
Complete items 3, and 4a & b.  
Print your name and address on the reverse of this form so that we can return this card to you.

Attach this form to the front of the mailpiece, or on the back if space does not permit.

Write "Return Receipt Requested" on the mailpiece below the article number.  
The Return Receipt will show to whom the article was delivered and the date delivered.

3. Article Addressed to:

AMERADA HESS CORP.  
ATTN: LAND DEPT.  
1201 LOUISIANA, STE. 700  
HOUSTON, TX 77002

4a. Article Number

P 322 579 582

4b. Service Type

☐ Registered☐ Insured☒ Certified☐ COD☐ Express Mail☐ Return Receipt for Merchandise

7. Date of Delivery

9-19-95 SEP 19 1995

5. Signature (Addressee)

8. Addressee's Address (Only if requested and fee is paid)

NGPA Permits

6. Signature (Agent)

Daryl K. Bradford

SEP 21 1995

PS Form 3811, December 1991

U.S. GPO: 1993-352-714

DOMESTIC RETURN RECEIPT

Is your RETURN ADDRESS completed on the reverse side?

Thank you for using Return Receipt Service.

Greenwood 13415

## SENDER:

Complete items 1 and/or 2 for additional services.  
Complete items 3, and 4a & b.  
Print your name and address on the reverse of this form so that we can return this card to you.

Attach this form to the front of the mailpiece, or on the back if space does not permit.

Write "Return Receipt Requested" on the mailpiece below the article number.  
The Return Receipt will show to whom the article was delivered and the date delivered.

3. Article Addressed to:

JOHN H. HENDRIX CORP.  
223 W. WALL, STE. 525  
MIDLAND, TX 79701-4519

4a. Article Number

P 322 579 585

4b. Service Type

☐ Registered☐ Insured☒ Certified☐ COD☐ Express Mail☐ Return Receipt for Merchandise

7. Date of Delivery

NGPA Permits

SEP 19 1995

5. Signature (Addressee)

6. Signature (Agent)

Dan Brown

8. Addressee's Address (Only if requested and fee is paid)

PS Form 3811, December 1991

U.S. GPO: 1993-352-714

DOMESTIC RETURN RECEIPT

Thank you for using Return Receipt Service.

Greenwood 13415

## SENDER:

Complete items 1 and/or 2 for additional services.  
Complete items 3, and 4a & b.  
Print your name and address on the reverse of this form so that we can return this card to you.

Attach this form to the front of the mailpiece, or on the back if space does not permit.

Write "Return Receipt Requested" on the mailpiece below the article number.  
The Return Receipt will show to whom the article was delivered and the date delivered.

3. Article Addressed to:

CHEVRON USA, INC.  
ATTN: LAND DEPT.  
P.O. BOX 1150  
MIDLAND, TX 79702

4a. Article Number

P 322 579 583

4b. Service Type

☐ Registered☐ Insured☒ Certified☐ COD☐ Express Mail☐ Return Receipt for Merchandise

7. Date of Delivery

SEP 15 1995

5. Signature (Addressee)

8. Addressee's Address (Only if requested and fee is paid)

NGPA Permits

6. Signature (Agent)

Daryl K. Bradford

SEP 18 1995

PS Form 3811, December 1991

U.S. GPO: 1993-352-714

DOMESTIC RETURN RECEIPT

Is your RETURN ADDRESS completed on the reverse side?

Thank you for using Return Receipt Service.



**Greenwood 13+15**

**SENDER:**

- Complete items 1 and/or 2 for additional services.
- Complete items 3, and 4a & b.
- Print your name and address on the reverse of this form so that we can return this card to you.
- Attach this form to the front of the mailpiece, or on the back if space does not permit.
- Write "Return Receipt Requested" on the mailpiece below the article number.
- The Return Receipt will show to whom the article was delivered and the date delivered.

I also wish to receive the following services (for an extra fee):

1. ☐ Addressee's Address

2. ☐ Restricted Delivery

Consult postmaster for fee.

3. Article Addressed to:

WILLIAM B. YARBAROUGH  
1400 BRIERCROFT BLDG.  
MIDLAND, TX 79701

4a. Article Number  
**P 322 579 586**

4b. Service Type

☐ Registered ☐ Insured

☒ Certified ☐ COD

☐ Express Mail ☐ Return Receipt for Merchandise

7. Date of Delivery  
**9/15/95**

5. Signature (Addressee)

6. Signature (Agent)  
**Kathy Ham**

8. Addressee's Address (Only if requested and fee is paid)  
**NGPA Permits  
SEP 18 1995**

S Form 3811, December 1991 U.S. GPO: 1993-352-714 DOMESTIC RETURN RECEIPT

Thank you for using Return Receipt Service.

**Greenwood 13+15**

**SENDER:**

- Complete items 1 and/or 2 for additional services.
- Complete items 3, and 4a & b.
- Print your name and address on the reverse of this form so that we can return this card to you.
- Attach this form to the front of the mailpiece, or on the back if space does not permit.
- Write "Return Receipt Requested" on the mailpiece below the article number.
- The Return Receipt will show to whom the article was delivered and the date delivered.

I also wish to receive the following services (for an extra fee):

1. ☐ Addressee's Address

2. ☐ Restricted Delivery

Consult postmaster for fee.

3. Article Addressed to:

MOBIL PROD. TX & NM INC.  
ATTN: LAND DEPT.  
P.O. BOX 633  
MIDLAND, TX 79702

4a. Article Number  
**P 087 187 725**

4b. Service Type

☐ Registered ☐ Insured

☒ Certified ☐ COD

☐ Express Mail ☐ Return Receipt for Merchandise

7. Date of Delivery  
**SEP 15 1995**

5. Signature (Addressee)  
**B Sanchez**

6. Signature (Agent)

8. Addressee's Address (Only if requested and fee is paid)  
**NGPA Permits  
SEP 18 1995**

PS Form 3811, December 1991 U.S. GPO: 1993-352-714 DOMESTIC RETURN RECEIPT

Is your RETURN ADDRESS completed on the reverse side?

**Greenwood 13+15**

**SENDER:**

- Complete items 1 and/or 2 for additional services.
- Complete items 3, and 4a & b.
- Print your name and address on the reverse of this form so that we can return this card to you.
- Attach this form to the front of the mailpiece, or on the back if space does not permit.
- Write "Return Receipt Requested" on the mailpiece below the article number.
- The Return Receipt will show to whom the article was delivered and the date delivered.

I also wish to receive the following services (for an extra fee):

1. ☐ Addressee's Address

2. ☐ Restricted Delivery

Consult postmaster for fee.

3. Article Addressed to:

ZIA ENERGY INC.  
P.O. BOX 2219  
HOBBS, NM 88240

4a. Article Number  
**P 322 579 587**

4b. Service Type

☐ Registered ☐ Insured

☒ Certified ☐ COD

☐ Express Mail ☐ Return Receipt for Merchandise

7. Date of Delivery  
**9/15**

5. Signature (Addressee)  
**Marsha Webb**

6. Signature (Agent)

8. Addressee's Address (Only if requested and fee is paid)  
**SEP 18 1995**

S Form 3811, December 1991 U.S. GPO: 1993-352-714 DOMESTIC RETURN RECEIPT

Thank you for using Return Receipt Service.

**Greenwood 13+15**

**SENDER:**

- Complete items 1 and/or 2 for additional services.
- Complete items 3, and 4a & b.
- Print your name and address on the reverse of this form so that we can return this card to you.
- Attach this form to the front of the mailpiece, or on the back if space does not permit.
- Write "Return Receipt Requested" on the mailpiece below the article number.
- The Return Receipt will show to whom the article was delivered and the date delivered.

I also wish to receive the following services (for an extra fee):

1. ☐ Addressee's Address

2. ☐ Restricted Delivery

Consult postmaster for fee.

3. Article Addressed to:

SHELL WESTERN E&P INC.  
ATTN: LAND DEPT.  
P.O. BOX 576  
HOUSTON, TX 77001-0576

4a. Article Number  
**P 322 579 588**

4b. Service Type

☐ Registered ☐ Insured

☒ Certified ☐ COD

☐ Express Mail ☐ Return Receipt for Merchandise

7. Date of Delivery  
**SEP 18 1995**

5. Signature (Addressee)  
**Roland R Henry**

6. Signature (Agent)

8. Addressee's Address (Only if requested and fee is paid)  
**SEP 20 1995**

PS Form 3811, December 1991 U.S. GPO: 1993-352-714 DOMESTIC RETURN RECEIPT

Is your RETURN ADDRESS completed on the reverse side?

Submit 3 Copies  
to Appropriate  
District Office

State of New Mexico  
Energy, Minerals and Natural Resources Department

Form C-103  
Revised 1-1-89

DISTRICT I  
P.O. Box 1980, Hobbs, NM 88240

DISTRICT II  
P.O. Drawer DD, Artesia, NM 88210

DISTRICT III  
1000 Rio Brazos Rd., Aztec, NM 87410

OIL CONSERVATION DIVISION

P O. Box 2088  
Santa Fe, New Mexico 87504-2088

WELL API NO. <b>3002510134</b>
5. Indicate Type of Lease STATE <input type="checkbox"/> FEE <input checked="" type="checkbox"/>
6. State Oil & Gas Lease No. <b>FEE</b>
7. Lease Name or Unit Agreement Name <b>J L GREENWOOD</b>
8. Well No. <b>13</b>
9. Pool name or Wildcat <b>BLINEBRY (PRO GAS)(CONSOLIDATED)</b>

SUNDRY NOTICES AND REPORTS ON WELLS (DO NOT USE THIS FORM FOR PROPOSALS TO DRILL OR TO DEEPEN OR PLUG BACK TO A DIFFERENT RESERVOIR. USE "APPLICATION FOR PERMIT" (FORMC-101) FOR SUCH PROPOSALS.)	
1. Type of Well: OIL WELL <input type="checkbox"/> GAS WELL <input checked="" type="checkbox"/> OTHER	
2. Name of Operator <b>EXXON CORPORATION</b>	
3. Address of Operator <b>ATTN: REGULATORY AFFAIRS ML#14 P. O. BOX 1600 MIDLAND, TX 79702</b>	
4. Well Location Unit Letter <b>L</b> : <b>1980</b> Feet From The <b>SOUTH</b> Line and <b>990</b> Feet From The <b>WEST</b> Line Section <b>9</b> Township <b>22S</b> Range <b>37E</b> NMPM <b>LEA</b> County 10. Elevation (Show whether DF, RKB, RT, GR, etc.) <b>3414 DF</b>	

Check Appropriate Box to Indicate Nature of Notice, Report, or Other Data

NOTICE OF INTENTION TO:

PERFORM REMEDIAL WORK ☐ PLUG AND ABANDON ☐  
TEMPORARILY ABANDON ☐ CHANGE PLANS ☐  
PULL OR ALTER CASING ☐  
OTHER: **REDUCE PRORATION UNIT TO 80 AC** ☒

SUBSEQUENT REPORT OF:

REMEDIAL WORK ☐ ALTERING CASING ☐  
COMMENCE DRILLING OPNS. ☐ PLUG & ABANDONMENT ☐  
CASING TEST AND CEMENT JOB ☐  
OTHER: ☐

12. Describe Proposed or Completed Operations (Clearly state all pertinent details, and give pertinent dates, including estimated date of starting any proposed work) SEE RULE 1103.

ADMINISTRATIVE APPROVAL HAS BEEN REQUESTED FROM SANTA FE TO REDUCE THE GAS PRORATION UNIT FOR THIS WELL TO 80 ACS. ADMINISTRATIVE ORDER NSL-3332(SD), DATED 11/16/93, AUTHORIZED A 160 GAS PRORATION UNIT AND SIMULTANEOUS DEDICATION WITH #16. #16 IS NOW A BLINEBRY OIL WELL AND HAS A 40 AC. PRORATION UNIT. WHEN #13 IS PB TO BLINEBRY IT WILL ALSO HAVE A 40 AC. OIL PRORATION UNIT LEAVING ONLY 80 ACS. FOR #13.

I hereby certify that the information above is true and complete to the best of my knowledge and belief.

SIGNATURE  TITLE Sr. Regulatory Specialist DATE 09/13/95

TYPE OR PRINT NAME Alex M. Correa (915) 688-6782 TELEPHONE NO.

(This space for State Use)

APPROVED BY \_\_\_\_\_ TITLE \_\_\_\_\_ DATE \_\_\_\_\_

CONDITIONS OF APPROVAL, IF ANY:

District I  
PO Box 1980, Hobbs, NM 88241-1980

District II  
PO Drawer DD, Artesia, NM 88211-0719

District III  
1000 Rio Brazos Rd., Aztec, NM 87410

District IV  
PO Box 2088, Santa Fe, NM 87504-2088

State of New Mexico  
Energy, Minerals & Natural Resources Department

OIL CONSERVATION DIVISION  
PO Box 2088  
Santa Fe, NM 87504-2088

Form C-102  
Revised February 10, 1994  
Submit to Appropriate District Office  
State Lease - 4 Copies  
Fee Lease - 3 Copies

☐ AMENDED REPORT

WELL LOCATION AND ACREAGE DEDICATION PLAT

API Number 3002510134	Pool Code 78420	Pool Name BLINEBRY (PRO GAS) CONSOLIDATED
Property Code 004179	Property Name J. L. GREENWOOD	Well Number 13
OGRID No. 007673	Operator Name Exxon Corp.	Elevation 3414' D.F.

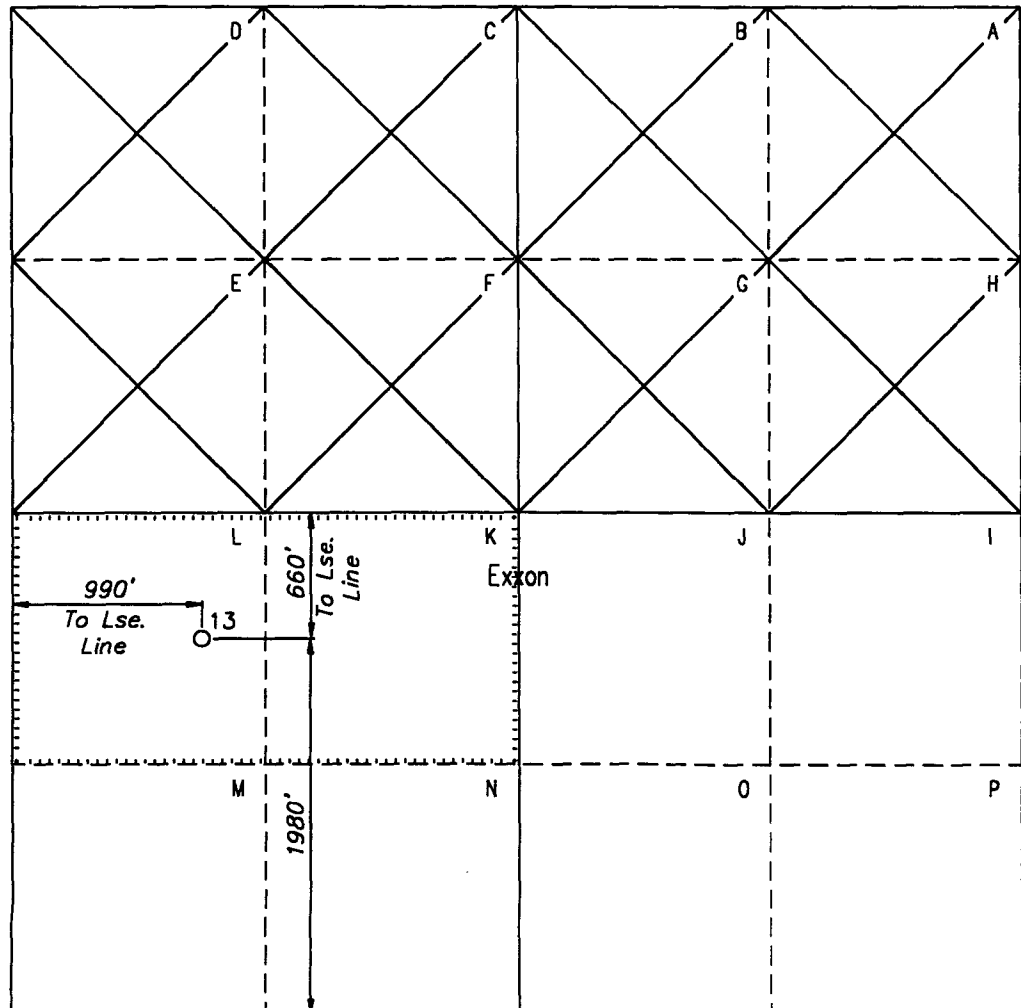
Surface Location

UL or lot no. L	Section 9	Township 22S	Range 37E	Lot Idn	Feet from the 1980'	North/South line SOUTH	Feet from the 990'	East/West line WEST	County LEA
--------------------	--------------	-----------------	--------------	---------	------------------------	---------------------------	-----------------------	------------------------	---------------

Bottom Hole Location If Different From Surface

UL or lot no.	Section	Township	Range	Lot Idn	Feet from the	North/South line	Feet from the	East/West line	County
Dedicated Acres 80	Joint or Infill	Consolidation Code	Order No.						

NO ALLOWABLE WILL BE ASSIGNED TO THIS COMPLETION UNTIL ALL INTERESTS HAVE BEEN CONSOLIDATED  
OR A NON-STANDARD UNIT HAS BEEN APPROVED BY THE DIVISION

	<p><b>OPERATOR CERTIFICATION</b></p> <p>I hereby certify that the information contained herein is true and complete to the best of my knowledge and belief.</p> <p><i>C.H. Harper</i> Signature C.H. Harper Printed Name Permits Supervisor Title 9-12-95 Date</p> <p><b>SURVEYOR CERTIFICATION</b></p> <p>I hereby certify that the well location shown on this plat was plotted from field notes of actual surveys made by me or under my supervision, and that the same is true and correct to the best of my belief.</p> <p>8/18/97 Date of Survey Signature and Seal of Professional Surveyor.</p> <p>Certificate Number</p>
--	---

Distance to nearest Town 2.5 Miles S of EUNICE, New Mexico.	Drawn By S.R.P.	Date 8/7/95	Drawing File Name File No.: A10501a
--	--------------------	----------------	--



Submit to Appropriate  
District Office  
State Lease -- 6 copies  
Fee Lease -- 5 copies

State of New Mexico  
Energy, Minerals and Natural Resources Department

Form C 101  
Revised 1-1-89

OIL CONSERVATION DIVISION

DISTRICT I  
P.O. Box 1980, Hobbs, NM 88240

DISTRICT II  
P.O. Drawer DD, Artesia, NM 88210

DISTRICT III  
1000 Rio Brazos Rd., Aztec, NM 87410

P.O. Box 2088  
Santa Fe, New Mexico 87504-2088

API NO. (assigned by OCD on New Wells)  
**3002510136**

5. Indicate Type of Lease  
STATE ☐ FEE ☒

6. State Oil & Gas Lease No.  
**FEE**

APPLICATION FOR PERMIT TO DRILL, DEEPEN, OR PLUG BACK

1a. Type of Work:

DRILL ☐ RE-ENTER ☐ DEEPEN ☐ PLUG BACK ☒

1b. Type of Well:

OIL WELL ☒ GAS WELL ☐ OTHER ☐ SINGLE ZONE ☒ MULTIPLE ZONE ☐

2. Name of Operator

**EXXON CORPORATION**

3. Address of Operator

**ATTN: REGULATORY AFFAIRS ML#14  
P. O. BOX 1600  
MIDLAND, TX 79702**

7. Lease Name or Unit Agreement Name

**J L GREENWOOD**

8. Well No.

**15**

9. Pool name or Wildcat

**BLINEBRY OIL & GAS**

4. Well Location

Unit Letter **M** : **760** Feet From The **SOUTH** Line and **660** Feet From The **WEST** Line

Section **9**

Township **22S**

Range **37E**

NMPM

LEA

County

10. Proposed Depth  
**6500**

11. Formation  
**BLINEBRY**

12. Rotary or C.T.  
**ROTARY**

13. Elevations Show whether DF, RT, GR, etc.)  
**3414 DF**

14. Kind & Status Plug. Bond  
**BLANKET**

15. Drilling Contractor  
**UNKNOWN**

16. Approx. Date Work will start  
**ASAP**

17. PROPOSED CASING AND CEMENT PROGRAM

SIZE OF HOLE	SIZE OF CASING	WEIGHT PER FOOT	SETTING DEPTH	SACKS OF CEMENT	EST. TOP
<b>15</b>	<b>10 4/3</b>	<b>40.5</b>	<b>329</b>	<b>300</b>	<b>SURF</b>
<b>9 7/8</b>	<b>7 5/8</b>	<b>26.4</b>	<b>3178</b>	<b>1800</b>	<b>SURF</b>
<b>6 3/4</b>	<b>5 1/2</b>	<b>14, 15.5</b>	<b>6499</b>	<b>200</b>	<b>2240'</b>

WELL IS CURRENTLY ON THE OIL PRORATION SCH. IN THE PADDOCK.

SQ. PADDOCK PERFS. W/ APPROX. 150 SACKS.

PERF BLINEBRY APPROX. 5425'-5610', FRAC. APPROX. 150000 # SD. + 41000 GAL.

PERF BLINEBRY APPROX. 5660'-5815', FRAC. APPROX. 150000 # SD. + 41000 GAL.

C-102 IS ATTACHED.

IN ABOVE SPACE DESCRIBE PROPOSED PROGRAM: IF PROPOSAL IS TO DEEPEN OR PLUG BACK, GIVE DATA ON PRESENT PRODUCTIVE ZONE AND PROPOSED NEW PRODUCTIVE ZONE. GIVE BLOWOUT PREVENTER PROGRAM, IF ANY.

I hereby certify that the information above is true and complete to the best of my knowledge and belief.

SIGNATURE *Alex M. Correa* TITLE Sr. Regulatory Specialist DATE 09/12/95

TYPE OR PRINT NAME Alex M. Correa (915) 688-6782 TELEPHONE NO.

(This space for State Use)

APPROVED BY \_\_\_\_\_ TITLE \_\_\_\_\_ DATE \_\_\_\_\_

CONDITIONS OF APPROVAL, IF ANY:



District I  
PO Box 1980, Hobbs, NM 88241-1980

District II  
PO Drawer DD, Artesia, NM 88211-0719

District III  
1000 Rio Brasos Rd., Aztec, NM 87410

District IV  
PO Box 2088, Santa Fe, NM 87504-2088

State of New Mexico  
Energy, Minerals & Natural Resources Department

OIL CONSERVATION DIVISION  
PO Box 2088  
Santa Fe, NM 87504-2088

Form C-102  
Revised February 10, 1994  
Submit to Appropriate District Office  
State Lease - 4 Copies  
Fee Lease - 3 Copies

☐ AMENDED REPORT

WELL LOCATION AND ACREAGE DEDICATION PLAT

API Number 3002510136	Pool Code 06660	Pool Name BLINEBRY OIL & GAS
Property Code 004179	Property Name J.L. GREENWOOD	Well Number 15
OGRID No. 007673	Operator Name Exxon Corp.	Elevation 3413' D.F.

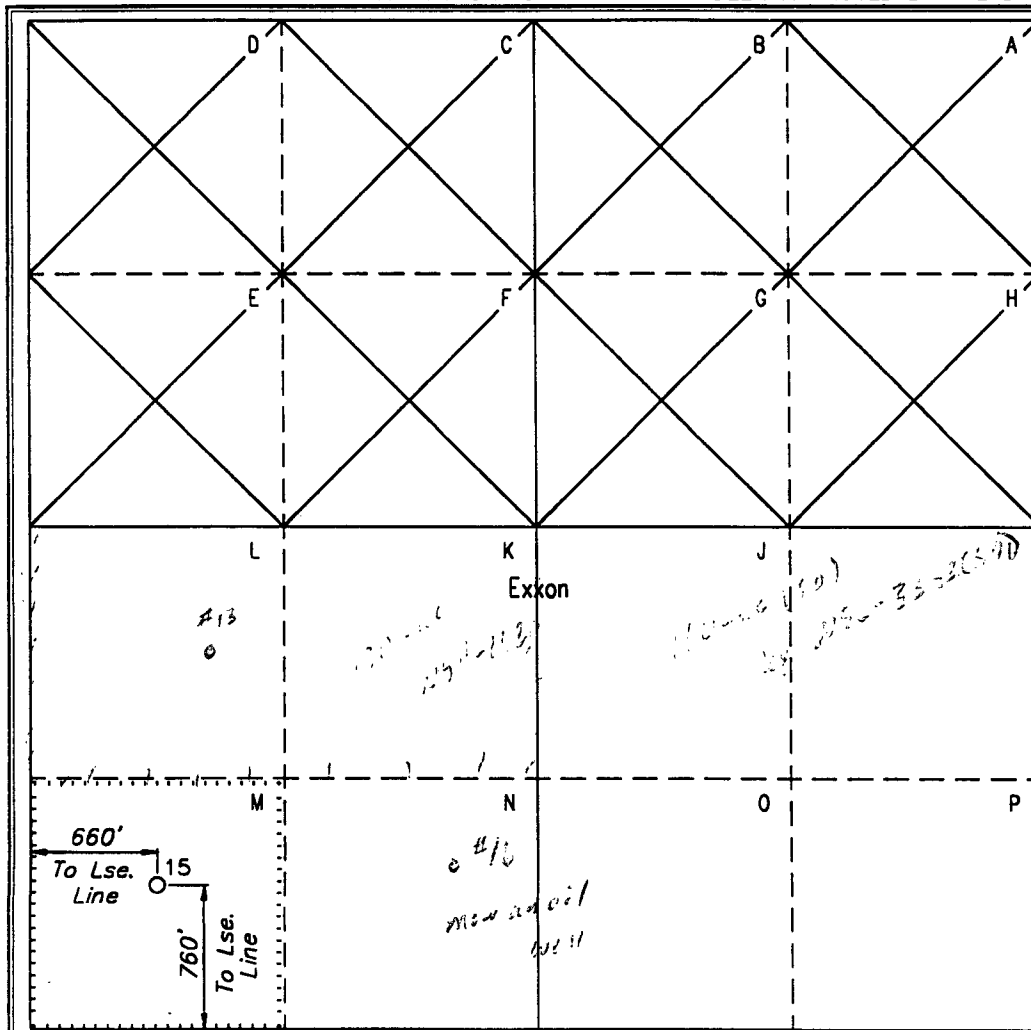
Surface Location

UL or lot no.	Section	Township	Range	Lot Idn	Feet from the	North/South line	Feet from the	East/West line	County
M	9	22S	37E		760'	SOUTH	660'	WEST	LEA

Bottom Hole Location If Different From Surface

UL or lot no.	Section	Township	Range	Lot Idn	Feet from the	North/South line	Feet from the	East/West line	County
Dedicated Acres 40	Joint or Infill	Consolidation Code	Order No.						

NO ALLOWABLE WILL BE ASSIGNED TO THIS COMPLETION UNIT. ALL INTERESTS HAVE BEEN CONSOLIDATED  
OR A NON-STANDARD UNIT HAS BEEN APPROVED BY THE DIVISION



OPERATOR CERTIFICATION

I hereby certify that the information  
contained herein is true and complete to the  
best of my knowledge and belief.

*C.H. Harper*  
Signature

C.H. Harper

Printed Name

Permits Supervisor

Title  
9-12-95

Date

SURVEYOR CERTIFICATION

I hereby certify that the well location shown on this plat  
was plotted from field notes of actual surveys made by  
me or under my supervision, and that the same is true  
and correct to the best of my belief.

10-23-92

Date of Survey

Signature and Seal of Professional Surveyor.

Certificate Number

Distance to nearest Town 2.5 Miles S of EUNICE, New Mexico.	Drawn By SRP	Date 8/7/95	Drawing File Name File No.: A10261a
--	-----------------	----------------	--



RECEIVED  
OIL CONSERVATION DIVISION  
OCT 10 8 52

STATE OF NEW MEXICO  
ENERGY, MINERALS AND NATURAL RESOURCES DEPARTMENT

OIL CONSERVATION DIVISION  
HOBBS DISTRICT OFFICE

10/11/95

GOVERNOR

POST OFFICE BOX 1980  
HOBBS, NEW MEXICO 88241-1980  
(505) 393-6161

OIL CONSERVATION DIVISION  
P. O. BOX 2088  
SANTA FE, NEW MEXICO 87501

RE: Proposed:

MC \_\_\_\_\_  
DHC \_\_\_\_\_  
NSL \_\_\_\_\_  
NSP X \_\_\_\_\_  
SWD \_\_\_\_\_  
WFX \_\_\_\_\_  
PMX \_\_\_\_\_

Gentlemen:

I have examined the application for the:

Exxon Corp      6L Greenwood      #13-L      9-225-37e  
Operator      Lease & Well No.      Unit      S-T-R

and my recommendations are as follows:

OK -

Yours very truly,

Jerry Sexton  
Supervisor, District 1

/ed

CMD :  
OG6CLOG

ONGARD  
C105-WELL COMPLETION OR RECOMP CASING LOG

10/26/95 09:27:25  
OGOMES -EMDV

OGRID Identifier : 7673 EXXON CORP  
Prop Identifier : 4179 J L GREENWOOD  
API Well Identifier : 30 25 30455 Well No : 016  
Surface Locn - UL : N Sec : 9 Twp : 22S Range : 37E Lot Idn :  
Multiple comp (S/M/C) : S TVD Depth (Feet) : 8333 MVD Depth (Feet) : 8333  
Spud Date : 09-17-1988 P/A Date :  
Casing/Linear Record:

S Size (inches)	Grade Weight (lb/ft)	Depth(ft) Top-Liner	Depth(ft) Bot-Liner	Hole Size (inches)	Cement (Sacks)	TOC (feet)	Code
8.625	32.0	0.0	1168.0	12.250	675		C
5.500	17.0	0.0	8320.0	7.875	1510		C

E0009: Enter data to modify record

PF01 HELP	PF02	PF03 EXIT	PF04 GoTo	PF05	PF06 CONFIRM
PF07	PF08	PF09 COMMENT	PF10 TLOG	PF11	PF12