

TAHOE ENERGY, INC.



3909 W. INDUSTRIAL AVE. • MIDLAND, TEXAS 79703

PHONE (915) 697-4173 • FAX (915) 697-4213

February 22, 1993

Mr. Mike Stogner
Oil Conservation Division
New Mexico Department of Energy,
Minerals and Natural Resources
State Land Office Building
P. O. Box 2088
Santa Fe, New Mexico 87504

OIL CONSERVATION DIVISION
RECEIVED

FEB 23 1993 10 27

Re: Application of Tahoe Energy, Inc. for Approval of a
40 acre Non-Standard Jalmat Gas Pool Proration Unit
Comprised of the NW/4 NW/4 of Sec. 19, Township 25
South, Range 37 East, N.M.P.M., Lea County, New
Mexico

Dear Mr. Stogner,

Tahoe Energy, Inc. hereby makes application for approval
of a non-standard Jalmat Pool proration unit comprised of the
NW/4 NW/4 of Section 19, Township 25 South, Range 37 East
N.M.P.M., Lea County, New Mexico. This non-standard unit
will be dedicated the Junk Yard Dog No. 1 well located in the
NW/4 NW/4 of said Section 19.

A non-standard unit comprised of the NW/4 NW/4 of
Section 19 had been dedicated to Junk Yard Dog #1 well in
November 1991 but for a oil well. The production indicates
that the well is a gas well, so therefore, we would like to
make application for approval of a non-standard proration
unit so as to reclassify the well.

Notice of this application has been provided by
Certified Mail to all offsetting operators and all operators
in Section 19, and their waiver of objection has been
requested.

Enclosed for your review are copies of (1) a plat
showing the proposed unit and operators in the affected area
and (2) notice letters to all affected operators providing
notice of this application as required.

Mike Stogner
Oil Conservation Division
New Mexico Dept. of Energy
Minerals and Natural Resources
February 22, 1993
Page 2

Your attention to this application is appreciated.

Very truly yours,



K. A. FREEMAN
President

KAF:cea
Enclosures

cc w/enclosures: New Mexico Oil Conservation Division
Hobbs District Office
District II
P. O. Box 1980
Hobbs, New Mexico 88240
Attn: Mr. J. T. Sexton
Ms Evelyn Downs



STATE OF NEW MEXICO
ENERGY, MINERALS AND NATURAL RESOURCES DEPARTMENT

OIL CONSERVATION DIVISION
HOBBS DISTRICT OFFICE

SEP 14 1993
RECEIVED

93 MAR 11 AM 10 08

BRUCE KING
GOVERNOR

POST OFFICE BOX 1980
HOBBS, NEW MEXICO 88241-1980
(505) 393-6161

5-3-93

OIL CONSERVATION DIVISION
P. O. BOX 2088
SANTA FE, NEW MEXICO 87501

RE: Proposed:

MC _____
DHC _____
NSL _____
NSP ☒ _____
SWD _____
WFX _____
PMX _____

Gentlemen:

I have examined the application for the:

Tahoe Energy Inc. Junk Yard Bay # 1-E 19-25-37
Operator _____ Lease & Well No. _____ Unit _____ S-T-R _____

and my recommendations are as follows:

OK

Yours very truly,

Jerry Sexton
Jerry Sexton
Supervisor, District 1

/ed

Submit to Appropriate
District Office
State Lease - 4 copies
Fee Lease - 3 copies

State of New Mexico
Energy, Minerals and Natural Resources Department

Form C-102
Revised 1-1-89

OIL CONSERVATION DIVISION

DISTRICT I
P.O. Box 1980, Hobbs, NM 88240

P.O. Box 2088
Santa Fe, New Mexico 87504-2088

DISTRICT II
P.O. Drawer DD, Artesia, NM 88210


DISTRICT III
1000 Rio Brazos Rd., Aztec, NM 87410

WELL LOCATION AND ACREAGE DEDICATION PLAT

All Distances must be from the outer boundaries of the section

Operator Tahoe Energy, Inc.			Lease Junk Yard Dog		Well No. 1
Unit Letter D	Section 19	Township 25S	Range 37E	County Lea	NMPM
Actual Footage Location of Well: 360' feet from the West line and 660' feet from the North line					
Ground level Elev. 3109.5	Producing Formation Yates/Seven Rivers		Pool Jalmat Tansill Yates Seven Rivers		Dedicated Acreage: 40 Acres

1. Outline the acreage dedicated to the subject well by colored pencil or hatchure marks on the plat below.
2. If more than one lease is dedicated to the well, outline each and identify the ownership thereof (both as to working interest and royalty).
3. If more than one lease of different ownership is dedicated to the well, have the interest of all owners been consolidated by communitization, unitization, force-pooling, etc.?
☐ Yes ☐ No If answer is "yes" type of consolidation _____
If answer is "no" list the owners and tract descriptions which have actually been consolidated. (Use reverse side of this form if necessary.)
No allowable will be assigned to the well until all interests have been consolidated (by communitization, unitization, force-pooling, or otherwise) or until a non-standard unit, eliminating such interest, has been approved by the Division.



OPERATOR CERTIFICATION

I hereby certify that the information contained herein is true and complete to the best of my knowledge and belief.

Signature
K. A. Freeman
Printed Name
K. A. Freeman
Position
Petroleum Engineer
Company
Tahoe Energy Inc.
Date
1-21-93

SURVEYOR CERTIFICATION

I hereby certify that the well location shown on this plat was plotted from field notes of actual surveys made by me or under my supervision, and that the same is true and correct to the best of my knowledge and belief.

Date Surveyed
Signature & Seal of Professional Surveyor
Certificate No.

Tahoe Energy, Inc.



1111 W. INDUSTRIAL AVE. • MIDLAND, TEXAS 79701
PHONE (915) 697 4173 • FAX (915) 697 4173

February 22, 1993

CERTIFIED MAIL
RETURN RECEIPT REQUESTED

Meridian Oil Inc.
2929 Allen Parkway, 9th Floor
Houston, Texas 77210

Re: Application of Tahoe Energy Inc. for Approval of a
40 acre Non-Standard Jalmat Gas Pool, Comprised of
the SW/4 SW/4 of Section 19, Township 25 South,
Range 37 East, N.M.P.M., Lea County, New Mexico

Gentlemen:

This letter is to advise you that Tahoe Energy Inc. has
filed the enclosed application with the New Mexico Oil
Conservation Division seeking approval of a non-standard
spacing or proration unit in the Jalmat Gas Pool comprised of
the NW/4 NW/4 of Section 19, Township 25 South, Range 37 East
N.M.P.M., Lea County, New Mexico.


A non-standard unit of the NW/4 NW/4 of Section 19 has
previously been dedicated to this well. However, the
production history of this well for the past year and gas/oil
ratio test indicates that the well should be reclassified as
a gas well in the Jalmat Pool.

You may object to this proposed non-standard proration
unit within thirty (30) days of the date of this letter.
Tahoe Energy, Inc., however, requests you waive objection to
this proposed non-standard spacing and proration unit. If
you are agreeable to doing so, please indicate your waiver by
signing and dating this letter where indicated below, and
returning one copy to me at the above captioned address.

Meridian Oil Inc.
February 22, 1993
Page 2

If you have questions concerning this matter do not
hesitate to call me at the 915-697-4173.

Very truly yours,



K. A. Freeman
President

AGREED TO AND ACCEPTED THIS

_____ DAY OF FEBRUARY, 1993.

(COMPANY NAME)

By: _____

Its: _____

Tahoe Energy, Inc.



1000 W. INDUSTRIAL AVE. • MIDLAND, TEXAS 79703
PHONE (915) 697-4173 • FAX (915) 697-4113

February 22, 1993

CERTIFIED MAIL
RETURN RECEIPT REQUESTED

Lewis B. Burleson, Inc
Box 2479
Midland, Texas 79702

Re: Application of Tahoe Energy Inc. for Approval of a
40 acre Non-Standard Jalmat Gas Pool, Comprised of
the SW/4 SW/4 of Section 19, Township 25 South,
Range 37 East, N.M.P.M., Lea County, New Mexico

Gentlemen:

This letter is to advise you that Tahoe Energy Inc. has
filed the enclosed application with the New Mexico Oil
Conservation Division seeking approval of a non-standard
spacing or proration unit in the Jalmat Gas Pool comprised of
the NW/4 NW/4 of Section 19, Township 25 South, Range 37 East
N.M.P.M., Lea County, New Mexico.

A non-standard unit of the NW/4 NW/4 of Section 19 has
previously been dedicated to this well. However, the
production history of this well for the past year and gas/oil
ratio test indicates that the well should be reclassified as
a gas well in the Jalmat Pool.

You may object to this proposed non-standard proration
unit within thirty (30) days of the date of this letter.
Tahoe Energy, Inc., however, requests you waive objection to
this proposed non-standard spacing and proration unit. If
you are agreeable to doing so, please indicate your waiver by
signing and dating this letter where indicated below, and
returning one copy to me at the above captioned address.

Lewis B. Burleson, Inc.
February 22, 1993
Page 2

If you have questions concerning this matter do not
hesitate to call me at the 915-697-4173.

Very truly yours,



K. A. Freeman
President
AGREED TO AND ACCEPTED THIS
____ DAY OF FEBRUARY, 1993.

(COMPANY NAME)

By: _____

Its: _____

Tahoe Energy, Inc.



1000 W. INDUSTRIAL AVE. • MIDLAND, TEXAS 79701
PHONE (915) 697-4173 • FAX (915) 697-4213

February 22, 1993

CERTIFIED MAIL
RETURN RECEIPT REQUESTED

Maralo, Inc.
5 Postoak Park, Suite 1010
Houston, Texas 77027

Re: Application of Tahoe Energy Inc. for Approval of a
40 acre Non-Standard Jalmat Gas Pool, Comprised of
the SW/4 SW/4 of Section 19, Township 25 South,
Range 37 East, N.M.P.M., Lea County, New Mexico

Gentlemen:

This letter is to advise you that Tahoe Energy Inc. has filed the enclosed application with the New Mexico Oil Conservation Division seeking approval of a non-standard spacing or proration unit in the Jalmat Gas Pool comprised of the NW/4 NW/4 of Section 19, Township 25 South, Range 37 East N.M.P.M., Lea County, New Mexico.


A non-standard unit of the NW/4 NW/4 of Section 19 has previously been dedicated to this well. However, the production history of this well for the past year and gas/oil ratio test indicates that the well should be reclassified as a gas well in the Jalmat Pool.

You may object to this proposed non-standard proration unit within thirty (30) days of the date of this letter. Tahoe Energy, Inc., however, requests you waive objection to this proposed non-standard spacing and proration unit. If you are agreeable to doing so, please indicate your waiver by signing and dating this letter where indicated below, and returning one copy to me at the above captioned address.

Maralo Inc.
February 22, 1993
Page 2

If you have questions concerning this matter do not
hesitate to call me at the 915-697-4173.

Very truly yours,



K. A. Freeman
President

AGREED TO AND ACCEPTED THIS

_____ DAY OF FEBRUARY, 1993.

(COMPANY NAME)

By: _____

Its: _____

Tahoe Energy, Inc.



1555 W. INDUSTRIAL AVE • MIDLAND, TEXAS 79703
PHONE (915) 697 4173 • FAX (915) 697 4213

February 22, 1993

CERTIFIED MAIL
RETURN RECEIPT REQUESTED

Conoco, Inc.
Box 2197
Houston, Texas 77252

Re: Application of Tahoe Energy Inc. for Approval of a
40 acre Non-Standard Jalmat Gas Pool, Comprised of
the SW/4 SW/4 of Section 19, Township 25 South,
Range 37 East, N.M.P.M., Lea County, New Mexico

Gentlemen:

This letter is to advise you that Tahoe Energy Inc. has filed the enclosed application with the New Mexico Oil Conservation Division seeking approval of a non-standard spacing or proration unit in the Jalmat Gas Pool comprised of the NW/4 NW/4 of Section 19, Township 25 South, Range 37 East N.M.P.M., Lea County, New Mexico.


A non-standard unit of the NW/4 NW/4 of Section 19 has previously been dedicated to this well. However, the production history of this well for the past year and gas/oil ratio test indicates that the well should be reclassified as a gas well in the Jalmat Pool.

You may object to this proposed non-standard proration unit within thirty (30) days of the date of this letter. Tahoe Energy, Inc., however, requests you waive objection to this proposed non-standard spacing and proration unit. If you are agreeable to doing so, please indicate your waiver by signing and dating this letter where indicated below, and returning one copy to me at the above captioned address.

Conoco Inc.
February 22, 1993
Page 2

If you have questions concerning this matter do not
hesitate to call me at the 915-697-4173.

Very truly yours,



K. A. Freeman
President
AGREED TO AND ACCEPTED THIS

_____ DAY OF FEBRUARY, 1993.

(COMPANY NAME)

By:_____

Its:_____