


JOHN H. HENDRIX CORPORATION



OIL CONSERVATION DIVISION
RECEIVED

1993 JUL 13 AM 8 52

(915) 684-6631
223 WEST WALL, SUITE 525
MIDLAND, TEXAS 79701

July 8, 1993

Mr. William J. LeMay, Director
New Mexico Oil Conservation Division
P. O. Box 2088
Santa Fe, New Mexico 87504-2088

RE: Revised Application for a 120
Acre Non-Standard Gas Proration
Unit and Non-Standard Location
Hinton No. 11, Unit F,
2310 FNL & 2310 FWL Section 12,
T22S - R37E, Lea County, N.M.
Tubb Gas Pool

Gentlemen:

John H. Hendrix Corporation respectfully requests administrative approval for a non-standard 120 acre gas proration unit consisting of the E/2 of NW/4 & SW/4 of NW/4 Section 12, T22S - R37E, Lea County, New Mexico. This request is for a Tubb gas well for our Hinton No. 11 well located in Unit F. A lease plat is attached showing the location of this well.

John H. Hendrix Corporation also requests administrative approval for a non-standard location for the Hinton No. 11. The Hinton No. 6 drilled in 1945 to the Paddock Pool presently is located at the standard location of 1980' FNL and 1980' FWL. The Hinton No. 11 was drilled to the Wantz Granite Wash in 1972, and is of sufficient depth to test the Tubb.

Approval of this request will protect correlative rights, promote conservation, and encourage the efficient recovery of gas reserves. The proposed proration unit consists of a single contiguous lot and lies wholly within a single governmental section. The length or width of the

N.M.O.C.D.

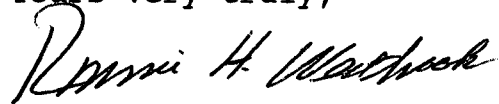
-2-

July 8, 1993

proration unit will not exceed 5280 feet. The well will not be located inside 330' from any lease or quarter-quarter section line.

By copy of this letter, we are notifying the offset operators of this proposed non-standard proration unit and location. If these operators have no objections, we ask that they execute the attached waiver and return one copy to the N.M.O.C.D. and another to me at the letterhead address.

Yours very truly,



Ronnie H. Westbrook
Vice-President

RHW/ah

Enclosures

cc: N.M.O.C.D. - Hobbs
Offset Operators - Certified

Submit to Appropriate
District Office
State Lease - 4 copies
Fee Lease - 3 copies

State of New Mexico
Energy, Minerals and Natural Resources Department

Form C-102
Revised 1-1-89

OIL CONSERVATION DIVISION

P.O. Box 2088

Santa Fe, New Mexico 87504-2088

DISTRICT I

P.O. Box 1980, Hobbs, NM 88240

DISTRICT II

P.O. Drawer DD, Artesia, NM 88210

DISTRICT III

1000 Rio Brazos Rd., Aztec, NM 87410

WELL LOCATION AND ACREAGE DEDICATION PLAT

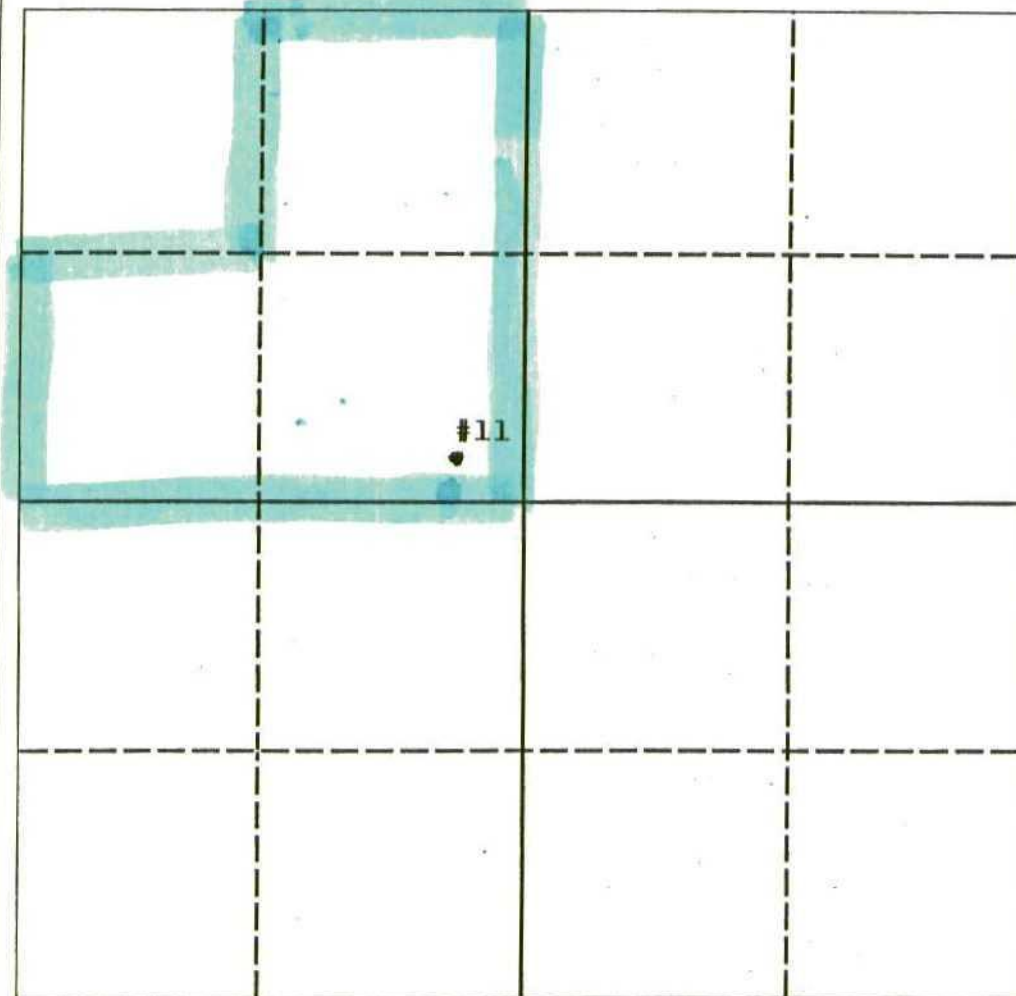
All Distances must be from the outer boundaries of the section

Operator John H. Hendrix Corporation			Lease Hinton		Well No. 11
Unit Letter F	Section 12	Township 22S	Range 37E	County Lea	
Actual Footage Location of Well: 2310 feet from the North line and 2310 feet from the West line					
Ground level Elev.	Producing Formation Tubb		Pool Tubb Gas		Dedicated Acreage: 120 Acres

- Outline the acreage dedicated to the subject well by colored pencil or hachure marks on the plat below.
- If more than one lease is dedicated to the well, outline each and identify the ownership thereof (both as to working interest and royalty).
- If more than one lease of different ownership is dedicated to the well, have the interest of all owners been consolidated by communitization, unitization, force-pooling, etc.?
 Yes No If answer is "yes" type of consolidation _____

If answer is "no" list the owners and tract descriptions which have actually been consolidated. (Use reverse side of this form if necessary.)

No allowable will be assigned to the well until all interests have been consolidated (by communitization, unitization, forced-pooling, or otherwise) or until a non-standard unit, eliminating such interest, has been approved by the Division.



OPERATOR CERTIFICATION

I hereby certify that the information contained herein is true and complete to the best of my knowledge and belief.

Signature
Ronnie H. Westbrook

Printed Name
Ronnie H. Westbrook

Position
Vice-President

Company
John H. Hendrix Corporation

Date
July 8, 1993

SURVEYOR CERTIFICATION


I hereby certify that the well location shown on this plat was plotted from field notes of actual surveys made by me or under my supervision, and that the same is true and correct to the best of my knowledge and belief.

Date Surveyed

Signature & Seal of Professional Surveyor

Certificate No.

JOHN H. HENDRIX CORPORATION



(915) 684-6631
223 WEST WALL, SUITE 525
MIDLAND, TEXAS 79701

July 8, 1993

CERTIFIED MAIL

OFFSET OPERATORS
Hinton No. 11
(Mailing List Attached)

**RE: Revised Non-Standard Location
and Non-Standard Proration Unit
Request Hinton No. 11, Unit F,
Section 12, T22S, R37E,
Lea County, New Mexico**

Gentlemen:

John H. Hendrix Corporation has requested administrative approval for a non-standard location and non-standard proration unit for its Hinton No. 11 in the Tubb Gas Pool. A copy of this application is attached.

If you have no objection to the above referenced non-standard location and proration unit, please sign and return one copy of the waiver to the N.M.O.C.D. Office in Santa Fe and one copy to me. Thank you for your consideration in this matter. If you have any questions, please call.

Yours very truly,

A handwritten signature in cursive script that reads "Ronnie H. Westbrook".

Ronnie H. Westbrook
Vice-President

RHW/ah

Enclosures

July 8, 1993

Mr. William J. LeMay, Director
New Mexico Oil Conservation Division
P. O. Box 2088
Santa Fe, New Mexico 87504-2088

Attention: Mr. David R. Catanach

RE: Non-Standard Proration
Unit and Non-Standard
Location Request
Hinton No. 11,
Unit F, Section 12, T22S,
R37E, Lea County, New Mexico
Tubb Gas Pool

Dear Mr. Catanach:

As an offset operator, the undersigned has no objection to the John H. Hendrix Corporation application for a non-standard location and non-standard proration unit for the Hinton No. 11 in the Tubb Gas Pool.

Approved By: _____

Representing: _____

Title: _____

Date: _____

OFFSET OPERATORS TO
JOHN H. HENDRIX CORPORATION'S
Hinton No. 11

ARCO Oil & Gas Company
P. O. Box 1610
Midland, TX 79702
Attention: Proration Department

Zachary Oil Operating Company
307 West 7th St., Suite 1212
Ft. Worth, TX 76102-5178

Marathon Oil Company
P. O. Box 552
Midland, TX 79702

Mobil Exploration &
Producing U.S., Inc.
P. O. Box 633
Midland, TX 79702

Chevron USA Prod. Company
P. O. Box 1150
Midland, TX 79702

Exxon Corporation
P. O. Box 1600
Midland, TX 79702-1600

American Exploration Company
1331 Lamar Street, Suite 900
Houston, TX 77010-3088

JOHN H. HENDRIX CORPORATION



OIL CONSERVATION DIVISION
RECEIVED
'93 JUL 15 AM 8 53

(915) 684-6631
223 WEST WALL, SUITE 525
MIDLAND, TEXAS 79701

May 25, 1993


Mr. William J. LeMay, Director
New Mexico Oil Conservation Division
P. O. Box 2088
Santa Fe, New Mexico 87504-2088

Attention: Mr. David R. Catanach

RE: Non-Standard Proration
Unit and Non-Standard
Location Request
Hinton No. 11,
Unit F - SE/4 NW/4
Section 12, T22S, R37E,
Lea County, New Mexico
Tubb Gas Pool

Dear Mr. Catanach:

As an offset operator, the undersigned has no objection to the John H. Hendrix Corporation application for a non-standard location and non-standard proration unit for the Hinton No. 11 in the Tubb Gas Pool.

Approved By: 
MARK A. HARALSON
Mobil Prod. Texas & New Mexico Inc.

Representing: _____

Title: _____

Date: 7-12-93

OIL CONSERVATION DIVISION
RECEIVED

'93 JUL 22 AM 9 10

July 8, 1993

Mr. William J. LeMay, Director
New Mexico Oil Conservation Division
P. O. Box 2088
Santa Fe, New Mexico 87504-2088

Attention: Mr. David R. Catanach

RE: Non-Standard Proration
Unit and Non-Standard
Location Request
Hinton No. 11,
Unit F, Section 12, T22S,
R37E, Lea County, New Mexico
Tubb Gas Pool

Dear Mr. Catanach:

As an offset operator, the undersigned has no objection to the John H. Hendrix Corporation application for a non-standard location and non-standard proration unit for the Hinton No. 11 in the Tubb Gas Pool.

Approved By: *Wise W. Lambert*

Wise W. Lambert

Representing: American Exploration Company

Title: Land Manager - Operations

Date: 7/15/93

OIL CONSERVATION DIVISION
RECEIVED

'93 JUL 26 AM 9 34

July 8, 1993

Mr. William J. LeMay, Director
New Mexico Oil Conservation Division
P. O. Box 2088
Santa Fe, New Mexico 87504-2088

Attention: Mr. David R. Catanach

RE: Non-Standard Proration
Unit and Non-Standard
Location Request
Hinton No. 11,
Unit F, Section 12, T22S,
R37E, Lea County, New Mexico
Tubb Gas Pool

Dear Mr. Catanach:

As an offset operator, the undersigned has no objection to the John H. Hendrix Corporation application for a non-standard location and non-standard proration unit for the Hinton No. 11 in the Tubb Gas Pool.


Approved By: 

Representing: ZACHARY OIL OPERATING COMPANY

Title: PRESIDENT

Date: JULY 19, 1993

JOHN H. HENDRIX CORPORATION



OIL CONSERVATION DIVISION

RECEIVED

'93 AUG 4 AM 9 10

(915) 684-6631

223 WEST WALL, SUITE 525

MIDLAND, TEXAS 79701

May 25, 1993

Mr. William J. LeMay, Director
New Mexico Oil Conservation Division
P. O. Box 2088
Santa Fe, New Mexico 87504-2088

Attention: Mr. David R. Catanach

RE: Non-Standard Proration
Unit and Non-Standard
Location Request
Hinton No. 11,
Unit F - 1980' FNL & 1980' FWL
Section 12, T22S, R37E,
Lea County, New Mexico
Tubb Gas Pool

Dear Mr. Catanach:

As an offset operator, the undersigned has no objection to the John H. Hendrix Corporation application for a non-standard location and non-standard proration unit for the Hinton No. 11 in the Tubb Gas Pool.

Approved By: J. S. Godbold for F.S. Godbold

Representing: Chevron U.S.A., Inc.

Title: Engineering Supervisor-New Mexico Area

Date: 7/28/93



STATE OF NEW MEXICO
ENERGY, MINERALS AND NATURAL RESOURCES DEPARTMENT
OIL CONSERVATION DIVISION



BRUCE KING
GOVERNOR

ANITA LOCKWOOD
CABINET SECRETARY

June 18, 1993

POST OFFICE BOX 2088
STATE LAND OFFICE BUILDING
SANTA FE, NEW MEXICO 87504
(505) 827-5800

John H. Hendrix Corporation
223 W. Wall Street, Suite 525
Midland, TX 79701

Attention: Ronnie H. Westbrook

RE: *Application for a 40-acre non-standard gas proration unit and a non-standard gas well location; Hinton Well No. 11, SE/4 NW/4 of Section 12, Township 22 South, Range 37 East, NMPM, Tubb Oil and Gas Pool, Lea County, New Mexico.*

Dear Mr. Westbrook:


I have reviewed the subject application and feel additional data and explanation is needed before authorization can be granted. My records indicate that the Elliott B-12 Well No. 2 located in Unit D of said Section 12 is producing from the Tubb Pool as an oil well with the NW/4 NW/4 dedicated therein, forming a standard 40-acre oil spacing and proration unit. It is apparent that this well prevents Hendrix from forming a standard 160-acre gas spacing and proration unit in the NW/4 for the subject application (see Rule 2(a)3 of the Special Rules and Regulations for the Tubb Oil and Gas Pool as promulgated by Division Order No. R-8170, as amended). Is there a reason why a 120-acre non-standard gas spacing and proration unit could not be formed by including both the NE/4 NW/4 and SW/4 NW/4 of said Section 12 to the subject 40-acre tract?

If a 120-acre non-standard gas spacing and proration unit cannot be accomplished for some reason, then did you adequately notify all off-set operators owning interests in the NE/4 NW/4 and SW/4 NW/4 of said Section 12 of this application (Rule 2(a)4)? If this is the case, please verify.

In either case, please provide an up-to-date and reasonable plat showing all of the off-setting operators to the NW/4 of Section 12.

Should you have any questions, please contact me at (505) 827-5811.

Sincerely,

A handwritten signature in black ink, appearing to read "Michael E. Stogner". The signature is fluid and cursive, with a long horizontal stroke at the end.

Michael E. Stogner
Chief Hearing Officer/Engineer

MES/amg

cc: Oil Conservation Division - Hobbs
US Bureau of Land Management - Carlsbad
William J. LeMay - Director, OCD



STATE OF NEW MEXICO
ENERGY, MINERALS AND NATURAL RESOURCES DEPARTMENT OIL CONSERVATION DIVISION
RECEIVED

OIL CONSERVATION DIVISION
HOBBS DISTRICT OFFICE

'93 JUL 19 AM 9 49

BRUCE KING
GOVERNOR

July 15, 1993

POST OFFICE BOX 1980
HOBBS, NEW MEXICO 88241-1980
(505) 393-6161

OIL CONSERVATION DIVISION
P. O. BOX 2088
SANTA FE, NEW MEXICO 87501

RE: Proposed:

MC	_____
DHC	_____
NSL	X _____
NSP	X _____
SWD	_____
WFX	_____
PMX	_____

Gentlemen:

I have examined the application for the:

John H Hendrix Corp.	Hinton	#11-F	12-22-37
Operator	Lease & Well No.	Unit	S-T-R

and my recommendations are as follows:

OK

Yours very truly,

Jerry Sexton
Supervisor, District 1

/ed