

CONSERVATION DIVISION
RECEIVED

'94 MAR 29 AM 8 49



March 25, 1994

Mr. William J. LeMay-Director
State of New Mexico
Energy, Minerals & Natural Resources Dept.
Oil Conservation Division
P.O. Box 2088
Santa Fe, NM 87504

MS

Dear Mr. Lemay,

Me-Tex Oil & Gas, Inc. requests to ammend the Eumont Yates Seven Rivers Proration Unit from 160 acres to 120 acres for the J.L. Barr Lease located in the W2 of Section 24, T-19-S, R-36-E, Lea County, New Mexico. This request is made to the J.L. Barr #4 well being classified as an oil well in the above mentioned pool while wells #2 and #3 remain gas wells. Enclosed are C-102's illustrating prorated acres for each well.

Your attention to this request is appreciated.

Sincerely,

ME-TEX OIL & GAS, INC.


Mark Veteto, Vice-President

MV:rh

xc: Jerry Sexton,
N.M. Oil Commission, District I

Encl.

Submit to Appropriate
District Office
State Lease - 4 copies
Fee Lease - 3 copies

State of New Mexico
Energy, Minerals and Natural Resources Department

Form C-102
Revised 1-1-89

OIL CONSERVATION DIVISION

P.O. Box 2088

Santa Fe, New Mexico 87504-2088

DISTRICT I
P.O. Box 1980, Hobbs, NM 88240

DISTRICT II
P.O. Drawer DD, Artesia, NM 88210

DISTRICT III
1000 Rio Brazos Rd., Aztec, NM 87410

WELL LOCATION AND ACREAGE DEDICATION PLAT

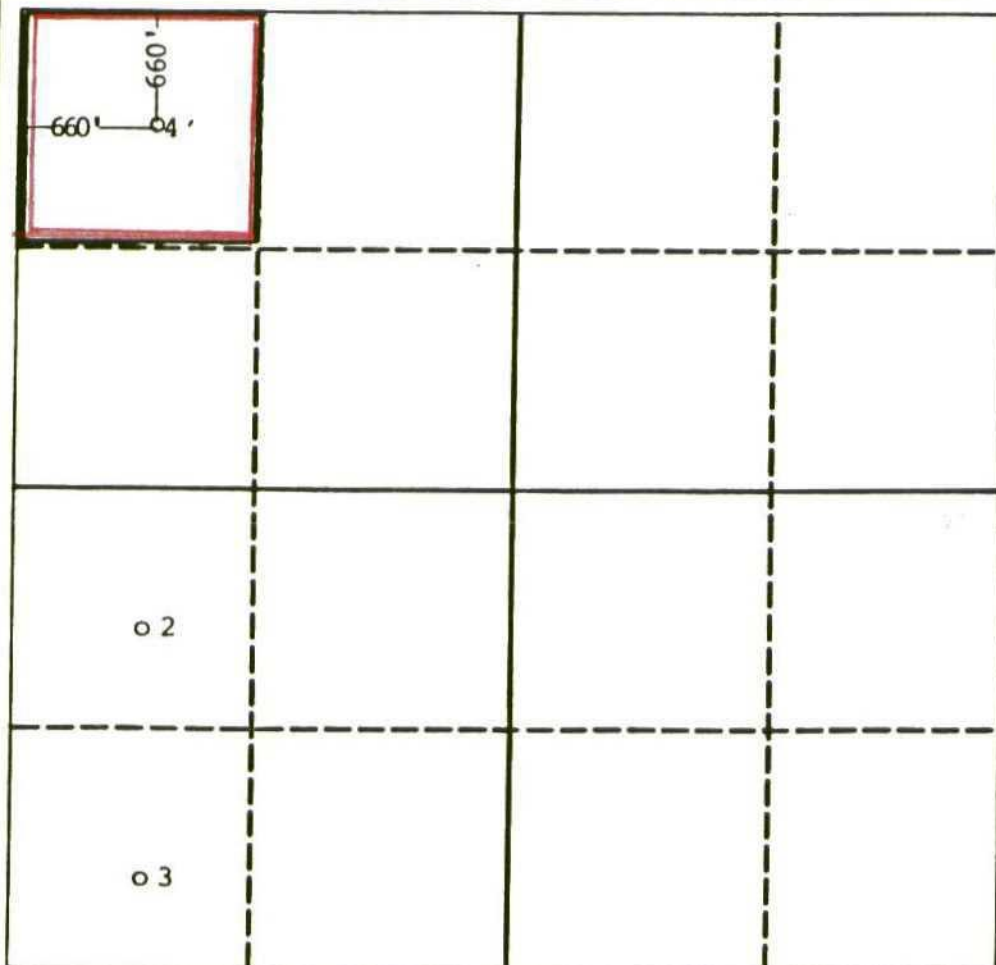
All Distances must be from the outer boundaries of the section

Operator Me-Tex Oil & Gas, Inc.			Lease J.L. Barr		Well No. 4
Unit Letter D	Section 24	Township 19 South	Range 36 East	County Lea	

Actual Footage Location of Well:

660 feet from the North line and 660 feet from the West line			
Ground level Elev. 3697.0	Producing Formation Yates SR-QN	Pool Elmout Yates 7 Rivers Queen	Dedicated Acreage: 40 Acres

- Outline the acreage dedicated to the subject well by colored pencil or hectare marks on the plat below.
- If more than one lease is dedicated to the well, outline each and identify the ownership thereof (both as to working interest and royalty).
- If more than one lease of different ownership is dedicated to the well, have the interest of all owners been consolidated by communitization, unitization, force-pooling, etc?
☐ Yes ☐ No If answer is "yes" type of consolidation _____
If answer is "no" list the owners and tract descriptions which have actually been consolidated. (Use reverse side of this form if necessary.)
No allowable will be assigned to the well until all interests have been consolidated (by communitization, unitization, forced-pooling, or otherwise) or until a non-standard unit, eliminating such interest, has been approved by the Division.



OPERATOR CERTIFICATION

I hereby certify that the information contained herein is true and complete to the best of my knowledge and belief.

Signature
Rodena Hiser
Printed Name
Rodena Hiser
Position
Production Clerk
Company
Me-Tex Oil & Gas, Inc.
Date
October 29, 1993

SURVEYOR CERTIFICATION

I hereby certify that the well location shown on this plat was plotted from field notes of actual surveys made by me or under my supervision, and that the same is true and correct to the best of my knowledge and belief.

Date Surveyed
Signature & Seal of Professional Surveyor
Certificate No.

0 330 660 990 1320 1650 1980 2310 2640 2970 3300 3600 0

District I
PO Box 1988, Hobbs, NM 88241-1988
District II
PO Drawer DD, Artesia, NM 88211-8719
District III
1808 Rio Brazos Rd., Aztec, NM 87410
District IV
PO Box 2088, Santa Fe, NM 87504-2088

State of New Mexico
Energy, Minerals & Natural Resources Department

OIL CONSERVATION DIVISION
PO Box 2088
Santa Fe, NM 87504-2088

Form C-102
Revised February 10, 1994
Instructions on back
Submit to Appropriate District Office
State Lease - 4 Copies
Fee Lease - 3 Copies

☐ AMENDED REPORT

WELL LOCATION AND ACREAGE DEDICATION PLAT

API Number 30-025-04047		Pool Code 76480	Pool Name Eumont Yates 7 Rivers Queen GAS
Property Code 006760	Property Name J.L. Barr		Well Number #2
OGRID No. 014462	Operator Name Me-Tex Oil & Gas, Inc.		Elevation 3684'

10 Surface Location

UL or lot no. L	Section 24	Township 19S	Range 36E	Lot Idn	Feet from the 661.1	North/South line West	Feet from the 1985.3	East/West line South	County Lea
--------------------	---------------	-----------------	--------------	---------	------------------------	--------------------------	-------------------------	-------------------------	---------------

11 Bottom Hole Location If Different From Surface

UL or lot no.	Section	Township	Range	Lot Idn	Feet from the	North/South line	Feet from the	East/West line	County
12 Dedicated Acres 13 Joint or Infill 14 Consolidation Code 15 Order No.									

NO ALLOWABLE WILL BE ASSIGNED TO THIS COMPLETION UNTIL ALL INTERESTS HAVE BEEN CONSOLIDATED
OR A NON-STANDARD UNIT HAS BEEN APPROVED BY THE DIVISION

16 660' 660' 660' 661.1' p2 1225.3' 660' 760' 3	17 OPERATOR CERTIFICATION I hereby certify that the information contained herein is true and complete to the best of my knowledge and belief. Signature Rodena Hiser Printed Name Rodena Hiser Title Production Clerk This Me-Tex Oil & Gas, Inc. Date 3-25-94		
	18 SURVEYOR CERTIFICATION I hereby certify that the well location shown on this plat was plotted from field notes of actual surveys made by me or under my supervision, and that the same is true and correct to the best of my belief. Date of Survey Signature and Seal of Professional Surveyor: Certificate Number		

District I
PO Box 1988, Hobbs, NM 88241-1988
District II
PO Drawer DD, Artesia, NM 88211-0719
District III
1000 Rio Brazos Rd., Aztec, NM 87410
District IV
PO Box 2088, Santa Fe, NM 87504-2088

State of New Mexico
Energy, Minerals & Natural Resources Department

OIL CONSERVATION DIVISION
PO Box 2088
Santa Fe, NM 87504-2088

Form C-102
Revised February 10, 1994
Instructions on back
Submit to Appropriate District Office
State Lease - 4 Copies
Fee Lease - 3 Copies

☐ AMENDED REPORT

WELL LOCATION AND ACREAGE DEDICATION PLAT

1 API Number 30-025-31769		2 Pool Code 76480		3 Pool Name Eumont Yates 7 Rivers Queen Gas	
4 Property Code 006760		5 Property Name J.L. Barr			6 Well Number #3
7 OGRID No. 014462		8 Operator Name Me-Tex Oil & Gas, Inc.			9 Elevation 3871.4

10 Surface Location

UL or lot no.	Section	Township	Range	Lot Ida	Feet from the	North/South line	Feet from the	East/West line	County
M	24	19S	36E		760	South	660	West	Lea

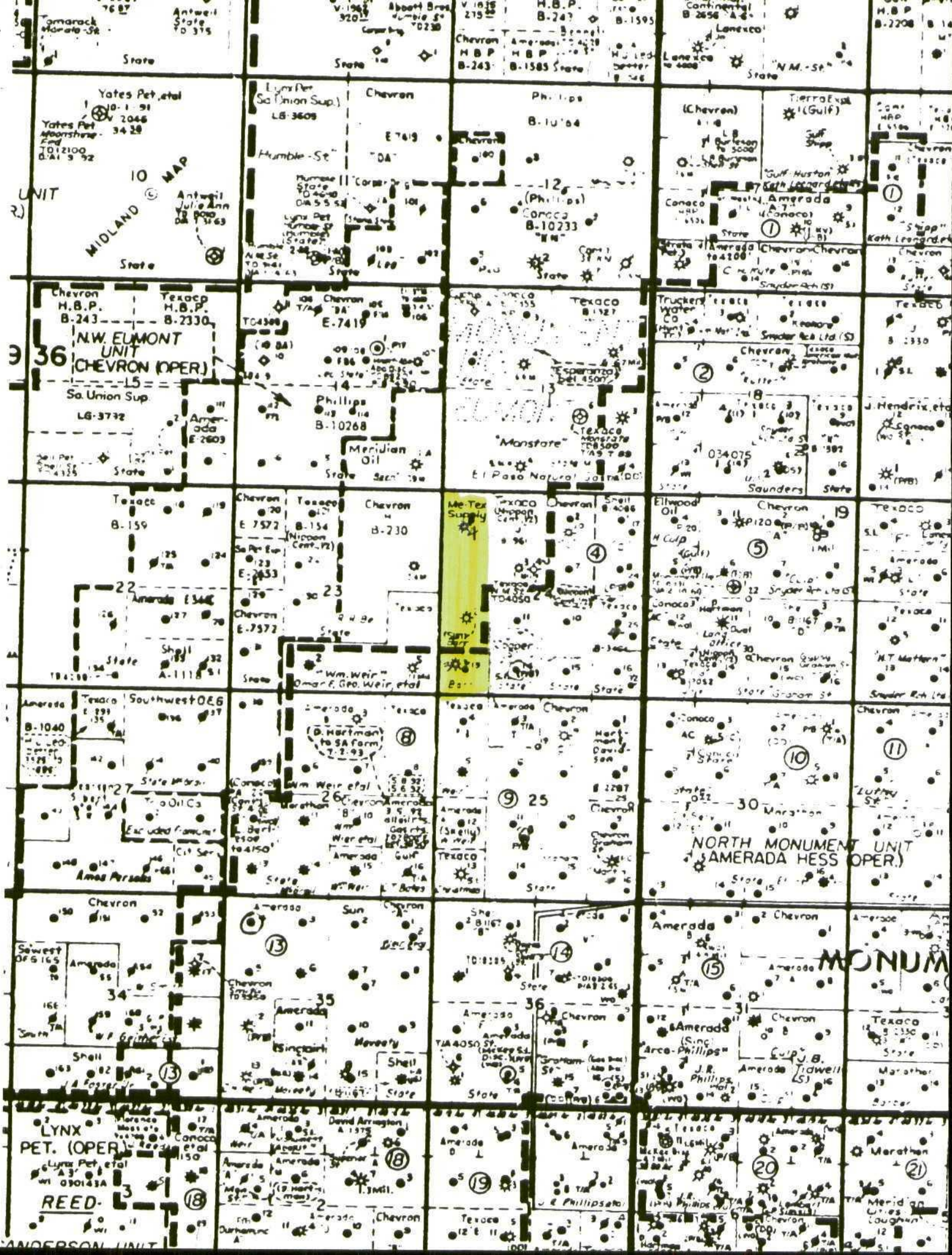
11 Bottom Hole Location If Different From Surface

UL or lot no.	Section	Township	Range	Lot Ida	Feet from the	North/South line	Feet from the	East/West line	County

12 Dedicate Acres	13 Joint or Infill	14 Consolidation Code	15 Order No.

NO ALLOWABLE WILL BE ASSIGNED TO THIS COMPLETION UNTIL ALL INTERESTS HAVE BEEN CONSOLIDATED
OR A NON-STANDARD UNIT HAS BEEN APPROVED BY THE DIVISION

<p>16</p>	<p>17 OPERATOR CERTIFICATION</p> <p>I hereby certify that the information contained herein is true and complete to the best of my knowledge and belief</p> <p><i>Rodena Hiser</i></p> <p>Signature Rodena Hiser</p> <p>Printed Name Production Clerk</p> <p>Title Me-Tex Oil & Gas, Inc.</p> <p>Date 3-25-94</p>			
	<p>18 SURVEYOR CERTIFICATION</p> <p>I hereby certify that the well location shown on this plat was plotted from field notes of actual surveys made by me or under my supervision, and that the same is true and correct to the best of my belief.</p> <p>Date of Survey</p> <p>Signature and Seal of Professional Surveyer:</p>			
	<p>Certificate Number</p>			





April 6, 1994

David Chapman
Meridian Oil Inc.
P.O.Box 51810
Midland, TX 79705

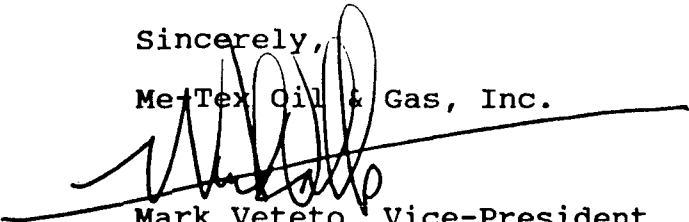
Dear Mr. Chapman,

Me-Tex Oil & Gas, Inc. has made administrative application to amend division order no. R-453 to form a 120-acre nonstandard Eumont gas spacing and proration unit in a portion of the W/2 W/2 of Section 24, Township 19 South, Range 36 East, NMPM, Lea County, New Mexico.

This notification is being sent to all offset operators to the subject unit in the Eumont pool. Should you have any questions, please call us anytime.

Sincerely,

Me-Tex Oil & Gas, Inc.



Mark Veteto, Vice-President

MV:sj



April 6, 1994

Terry Frazier
Texaco Exploration & Production
P.O.Box 730
Hobbs, NM 88241


Dear Mr. Frazier,

Me-Tex Oil & Gas, Inc. has made administrative application to amend division order no. R-453 to form a 120-acre nonstandard Eumont gas spacing and proration unit in a portion of the W/2 W/2 of Section 24, Township 19 South, Range 36 East, NMPM, Lea County, New Mexico.

This notification is being sent to all offset operators to the subject unit in the Eumont pool. Should you have any questions, please call us anytime.

Sincerely,

Me-Tex Oil & Gas, Inc.



Mark Veteto, Vice-President

MV:sj



April 6, 1994

Rob Williams
Amerada Hess
Drawer D
Monument, NM 88265


Dear Mr. Williams,

Me-Tex Oil & Gas, Inc. has made administrative application to amend division order no. R-453 to form a 120-acre nonstandard Eumont gas spacing and proration unit in a portion of the W/2 W/2 of Section 24, Township 19 South, Range 36 East, NMPM, Lea County, New Mexico.

This notification is being sent to all offset operators to the subject unit in the Eumont pool. Should you have any questions, please call us anytime.

Sincerely,

Me-Tex Oil & Gas, Inc.



Mark Veteto, Vice-President

MV:sj



April 6, 1994

Minnie Wooley
Chevron USA Inc.
P.O.Box 688
Eunice, NM 88231

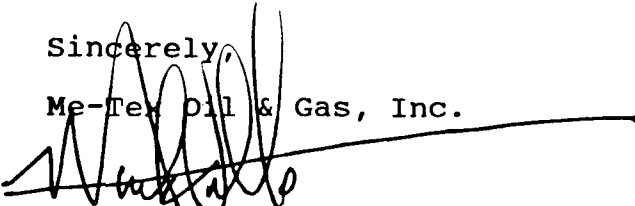
Dear Ms. Wooley,

Me-Tex Oil & Gas, Inc. has made administrative application to amend division order no. R-453 to form a 120-acre nonstandard Eumont gas spacing and proration unit in a portion of the W/2 W/2 of Section 24, Township 19 South, Range 36 East, NMPM, Lea County, New Mexico.

This notification is being sent to all offset operators to the subject unit in the Eumont pool. Should you have any questions, please call us anytime.

Sincerely,

Me-Tex Oil & Gas, Inc.



Mark Veteto, Vice-President

MV:sj



STATE OF NEW MEXICO
ENERGY, MINERALS AND NATURAL RESOURCES DEPARTMENT
OIL CONSERVATION DIVISION



BRUCE KING
GOVERNOR

ANITA LOCKWOOD
CABINET SECRETARY

April 1, 1994

POST OFFICE BOX 2088
STATE LAND OFFICE BUILDING
SANTA FE, NEW MEXICO 87504
(505) 827-5800

Me-Tex Oil & Gas, Inc.
P. O. Box 2070
Hobbs, New Mexico 88241-2070

Attention: Mark Veteto
Vice-President

RE: Administrative Application to Amend Division
Order No. R-453 to Form a 120-Acre Non-
Standard Eumont Gas Spacing and Proration Unit
in a Portion of the W/2 W/2 of Section 24,
Township 19 South, Range 36 East, NMPM, Lea
County, New Mexico.

Dear Mr. Veteto:

Your letter dated March 25, 1994 requesting a 120-acre non-standard gas spacing and proration unit in the Eumont Gas Pool has been reviewed; however, before the Division can process this request, all off-setting operators to the proposed unit must be notified pursuant to Rule 2(a)4(3) of the "General Rules For The Prorated Gas Pools Of New Mexico/Special Rules And Regulations For The Eumont Gas Pool", as promulgated by Division Order No. R-8170, as amended. Please provide me a plat showing all off-set operators to the unit in the Eumont Pool and submit a copy of the notification letter provided each party.

Should you have any questions concerning this matter, please contact me at (505) 827-5811.

Sincerely,

Michael E. Stogner
Chief Hearing Examiner/Engineer

cc: Oil Conservation Division - Hobbs

- 2) Assigning an allowable to the non-standard GPU.

RULE 2(a)4 NON-STANDARD PRORATION UNIT APPROVAL
PROCEDURE AT DIRECTOR LEVEL: The Director of the Division may grant an exception to the requirements of Rule 2(a)2 when the unorthodox size or shape of the GPU is necessitated by a variation in the legal subdivision of the U.S. Public Land Surveys and the non-standard GPU is less than 75% or more than 125% of a standard GPU, or where the following facts exist and the following provisions are complied with:

- 1) The non-standard GPU consists of quarter-quarter sections or lots that are contiguous by a common bordering side.
- 2) The non-standard GPU lies wholly within a governmental subdivision or subdivisions which would be a standard GPU for the well (quarter-section, half-section, or section) but contains less acreage than a standard GPU.
- 3) The applicant presents written consent in the form of waivers from all offset operators and from all operators owning interests in the quarter-section, half-section, or section (for 160-acre, 320-acre, 640-acre standard dedications respectively) in which the non-standard GPU is situated and which acreage is not included in said non-standard GPU.
- 4) In lieu of Paragraph (3) of this rule, the applicant may furnish proof of the fact that all of the aforesaid offset operators were notified by registered or certified mail of his intent to form such non-standard GPU. The Director may approve the application if no such operator has entered an objection to the formation of such non-standard GPU within 20 days after Director has received the application.

RULE 2(b) WELL LOCATION: Each well drilled or completed on a spacing and proration unit governed by these rules, including approved non-standard GPUs, shall be located as provided below:

(1) NORTHWEST NEW MEXICO

STANDARD PRORATION UNIT

160 acres

LOCATION REQUIREMENTS

Not closer than 790 feet to the outer boundary of the tract, nor closer than 130 feet to any quarter-quarter



STATE OF NEW MEXICO
ENERGY, MINERALS AND NATURAL RESOURCES DEPARTMENT

OIL CONSERVATION DIVISION
HOBBS DISTRICT OFFICE

OIL CONSERVATION DIVISION
RECEIVED

'94 APR 1 AM 8 49

BRUCE KING
GOVERNOR

3-29-94

POST OFFICE BOX 1980
HOBBS, NEW MEXICO 88241-1980
(505) 393-6161

OIL CONSERVATION DIVISION
P. O. BOX 2088
SANTA FE, NEW MEXICO 87501

RE: Proposed:

MC _____
DHC _____
NSL _____
NSP X _____ SD
SWD _____
WFX _____
PMX _____

Gentlemen:

I have examined the application for the:

<u>Me-TeX</u>	<u>J.L. Barr</u>	<u># 2-L</u>	<u>24-19-36</u>
Operator	<u>J.L. Barr</u>	<u># 3-m</u>	<u>24-19-36</u>
	Lease & Well No.	Unit	S-T-R

and my recommendations are as follows:

OK

Yours very truly,

Jerry Sexton
Jerry Sexton
Supervisor, District 1

/ed