A

A'

JENKINS, NW (Devonian) FIELD

KEY WELL

DEVONIAN COMPLETION
ATOKA SS RE-COMP.

SAN ANDRES COMPLETION







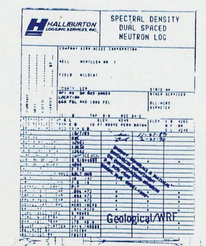


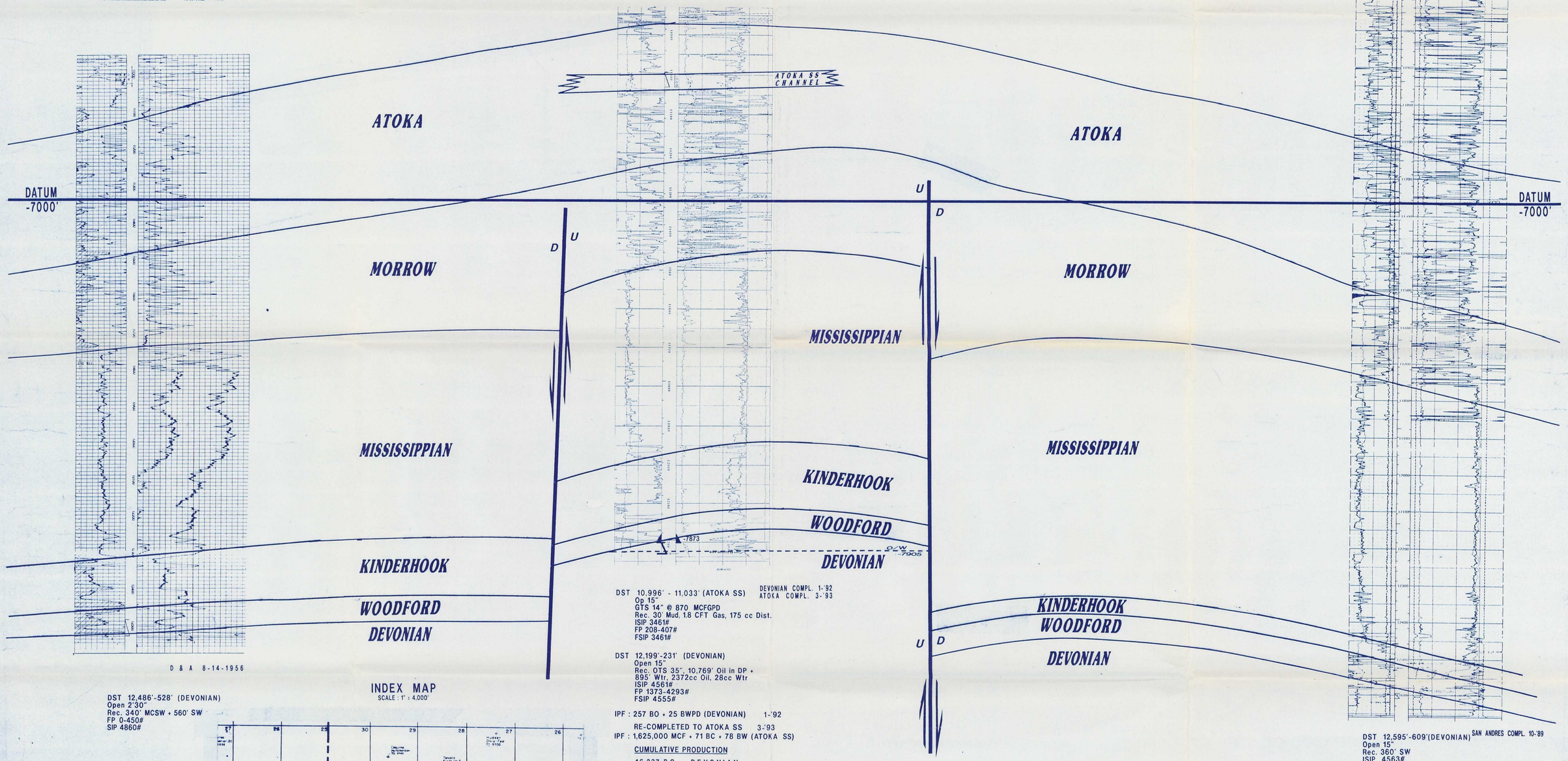


D & A 8-14-1956

DST 12,486'-528' (DEVONIAN)
Open 2'30"
Rec. 340' MCSW + 560' SW
FP 0-450#
SIP 4860#

DST 10,996' - 11,033' (ATOKA SS)
Op 15"
GTS 14" @ 870 MCFGPD
Rec. 30' Mud, 1.8 CFT Gas, 175 cc Dist.
ISIP 3461#
FP 208-407#
FSIP 3461#

DEVONIAN COMPL. 1-'92
ATOKA COMPL. 3-'93

DST 12,199'-231' (DEVONIAN)
Open 15"
Rec. OTS 35", 10,769' Oil in DP +
895' Wtr, 2372cc Oil, 28cc Wtr
ISIP 4561#
FP 1373-4293#
FSIP 4555#

IPF : 257 BO + 25 BWPD (DEVONIAN) 1-'92

RE-COMPLETED TO ATOKA SS 3-'93
IPF : 1,625,000 MCF + 71 BC + 78 BW (ATOKA SS)

CUMULATIVE PRODUCTION

46,237 BO - DEVONIAN
536662 MCF - ATOKA SS

SAN ANDRES COMPL. 10-'89

DST 12,595'-609'(DEVONIAN)
Open 15"
Rec. 360' SW
ISIP 4563#
FP 1393-1393#
FSIP 4563#

INDEX MAP
SCALE : 1" = 4,000'

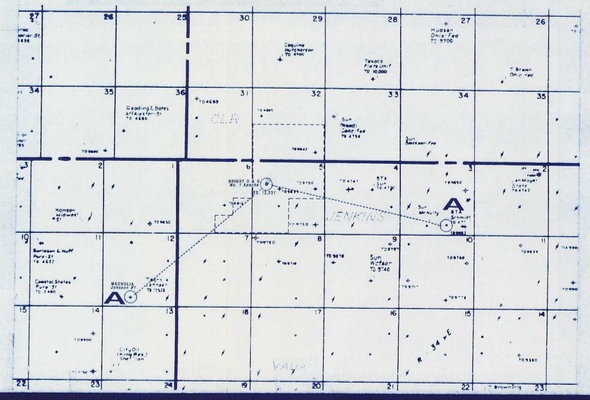


OIL CONSERVATION DIVISION
CASE NUMBER
EXHIBIT 4

J. CLEO THOMPSON
DALLAS, TEXAS

JENKINS, NW PROSPECT
LEA & ROOSEVELT COUNTIES, NEW MEXICO

STRUCTURAL CROSS SECTION
A - A'
DATUM -7000'