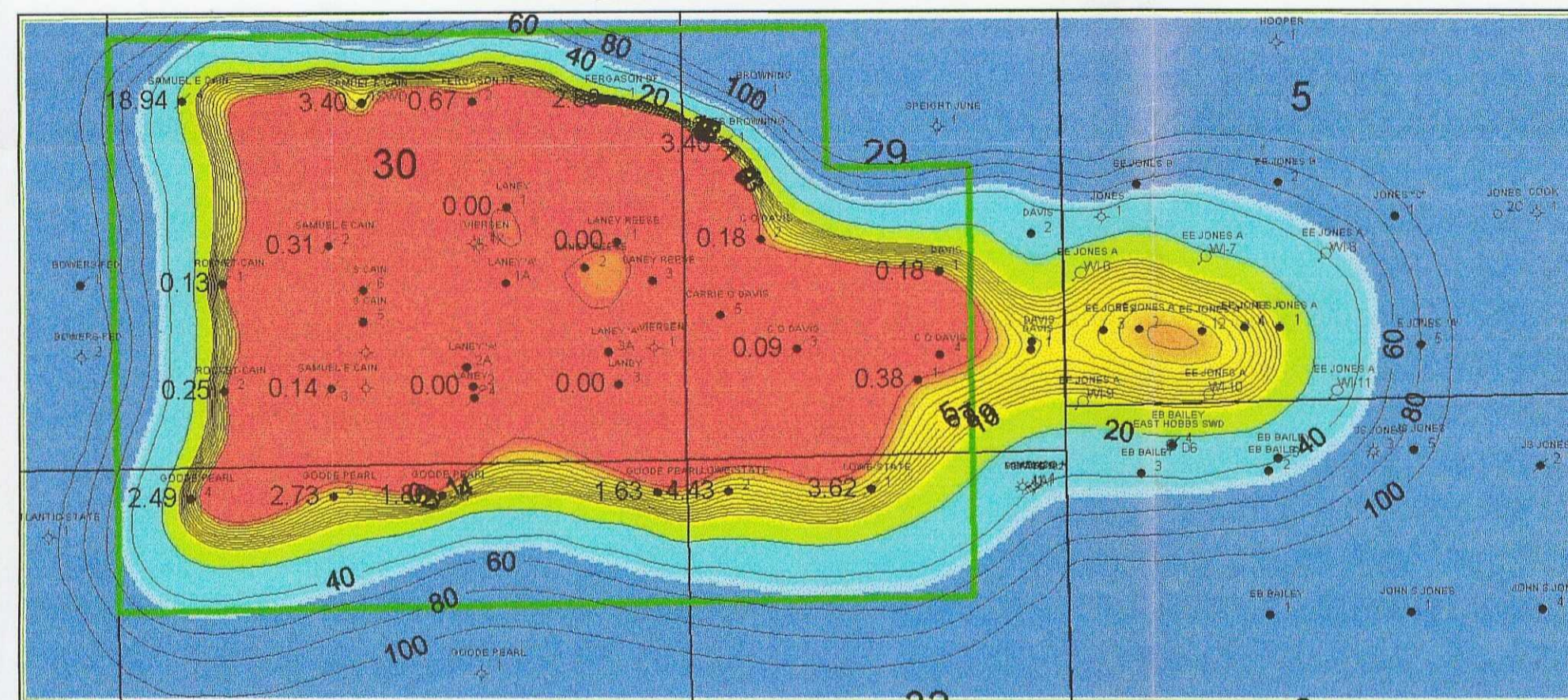
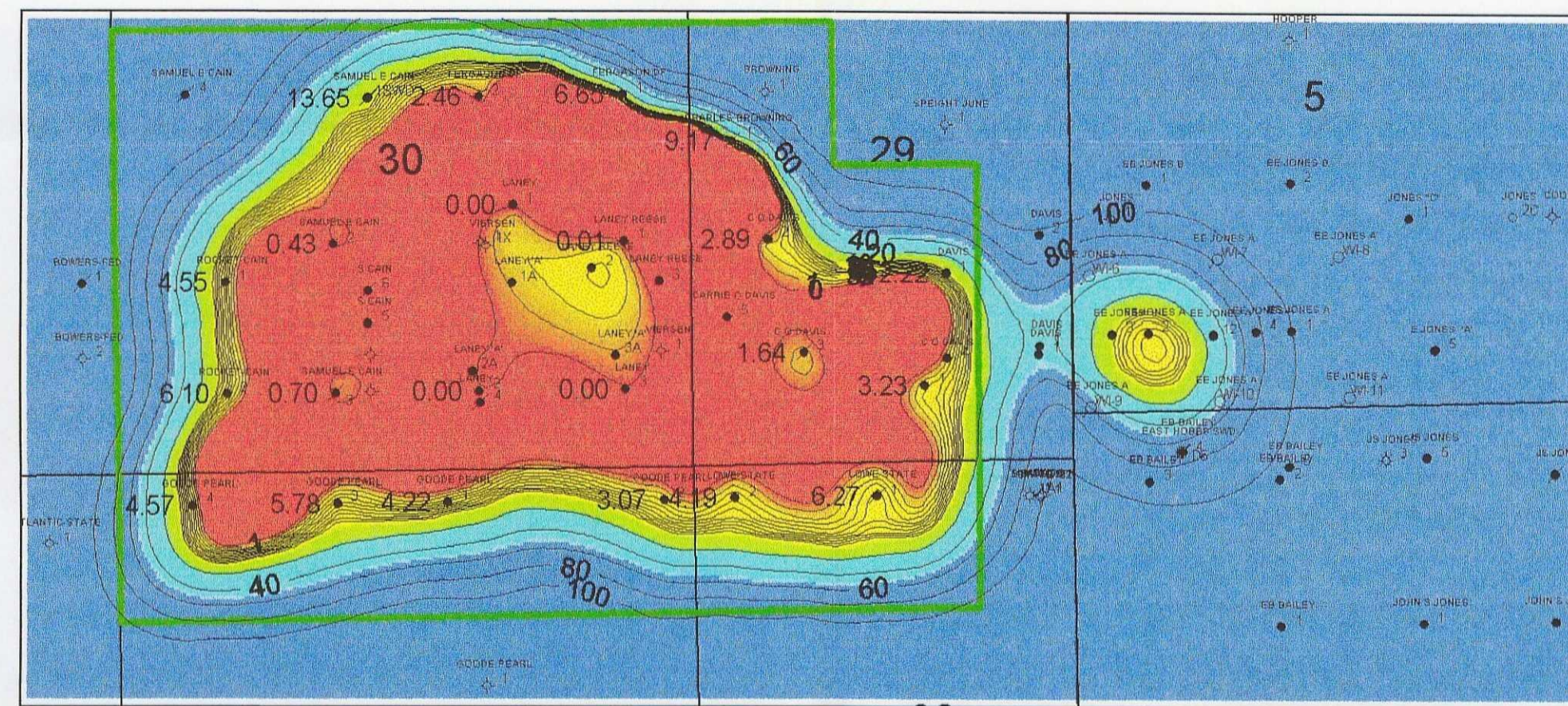


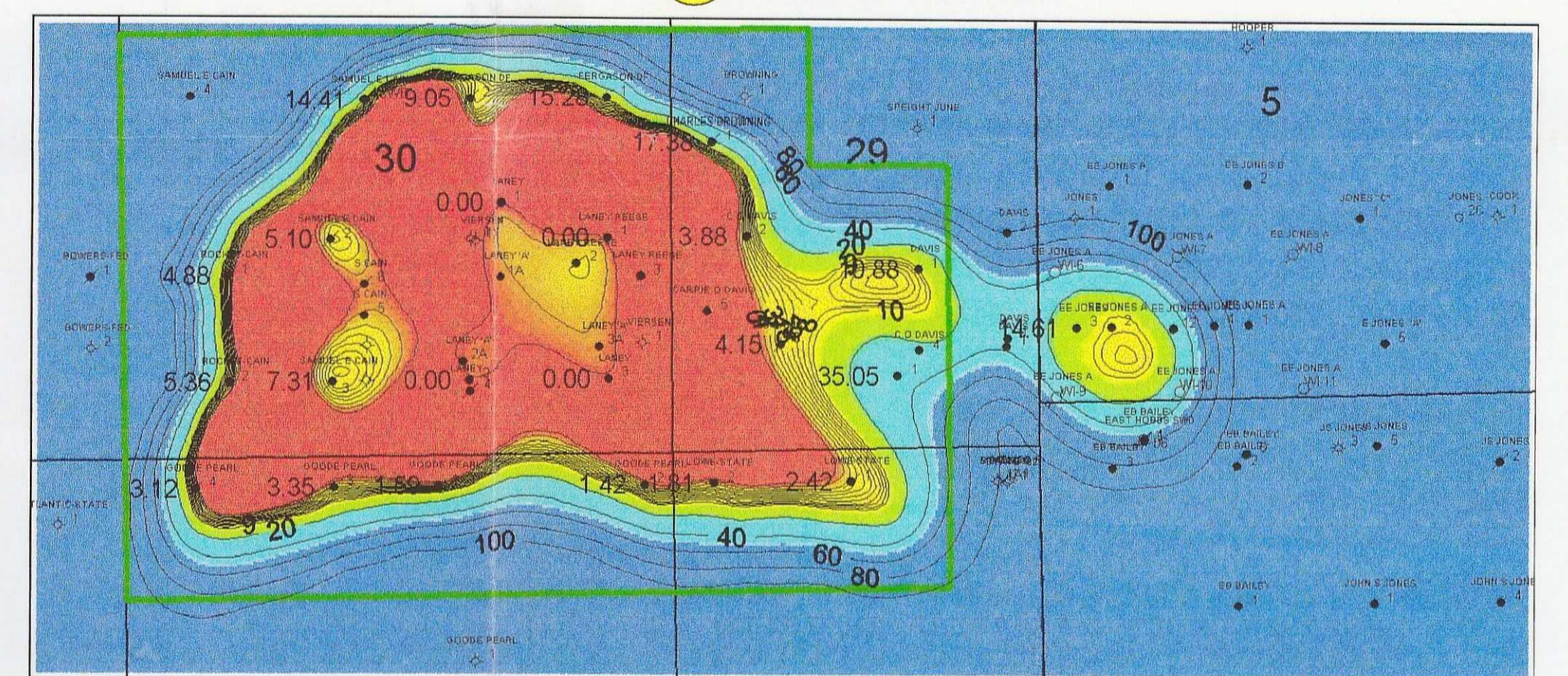
**1** Cum WOR thru 1/61



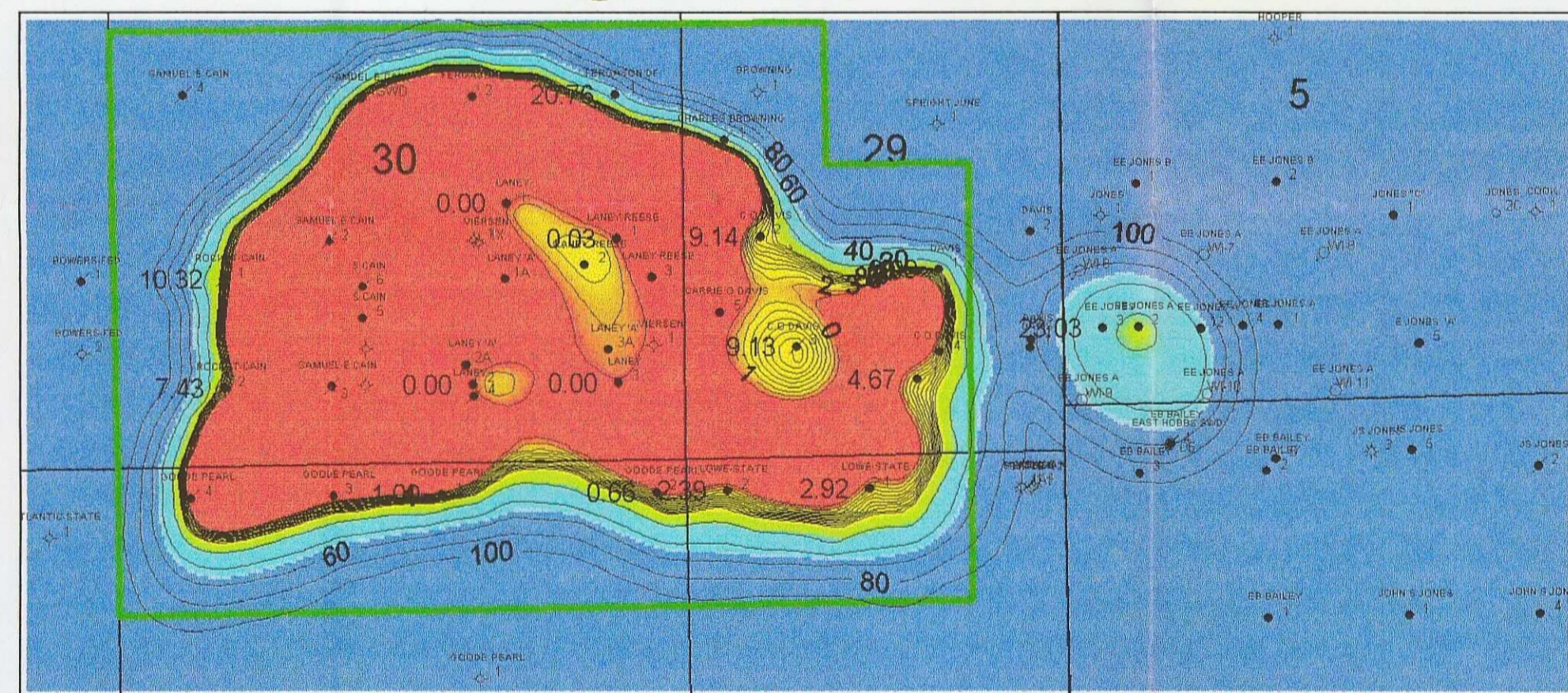
**2** WOR 1/61 thru 1/71



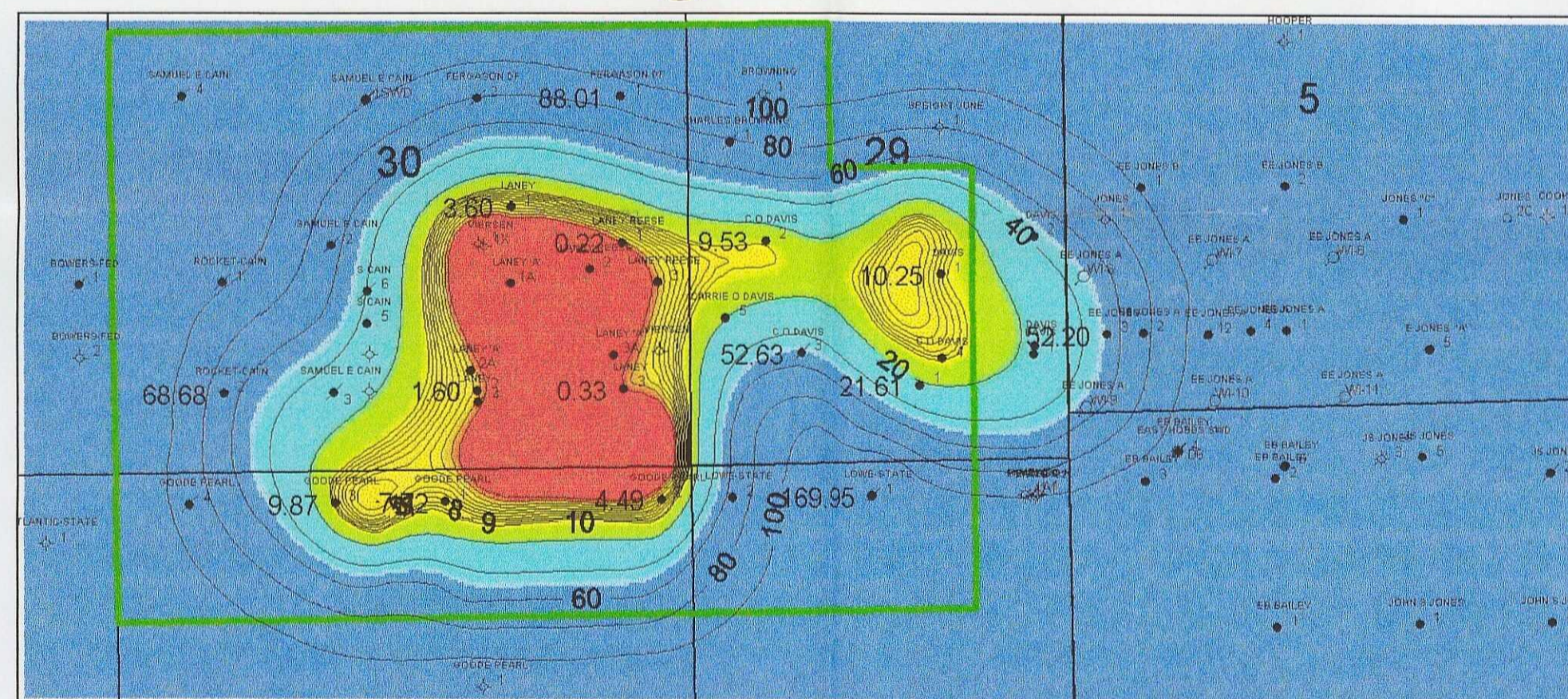
**3** WOR 1/71 thru 1/81



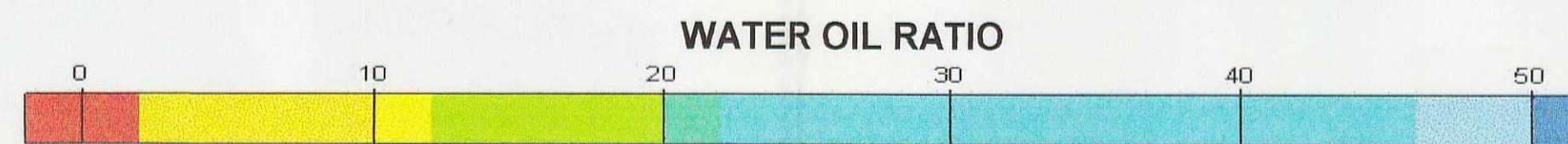
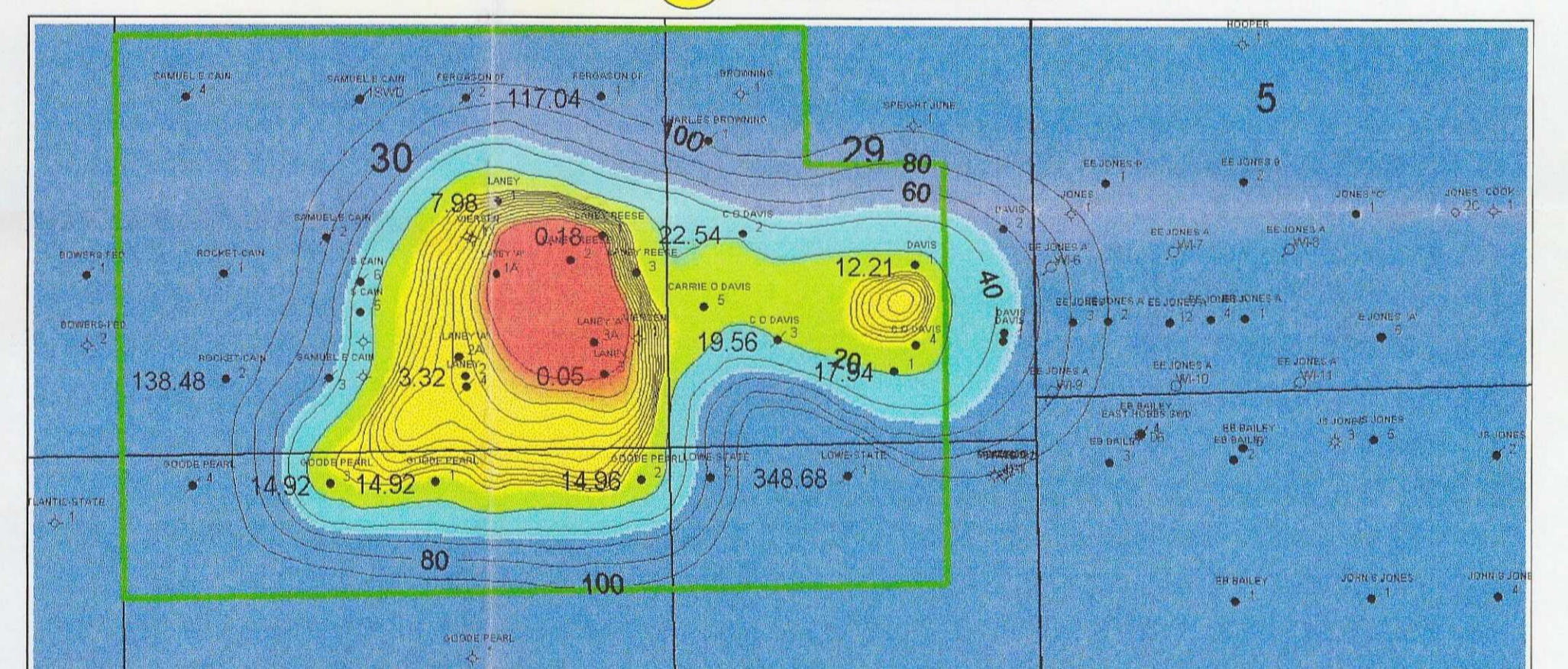
**4** WOR 1/81 thru 1/91



**5** WOR 1/91 thru 1/01



**6** WOR 1/00 thru 1/01



**ENERQUEST RESOURCES, LLC**

**EAST HOBBS FIELD**  
**SAN ANDRES P1 ZONE**  
**WATER OIL RATIO (WOR) through TIME**  
**LEA COUNTY, NM**  
**T18S - R39E**

Engineer: C. Bezner  
 Geologist: D. Crass

C.I.:  
 Scale:

Date: 9 September, 2003