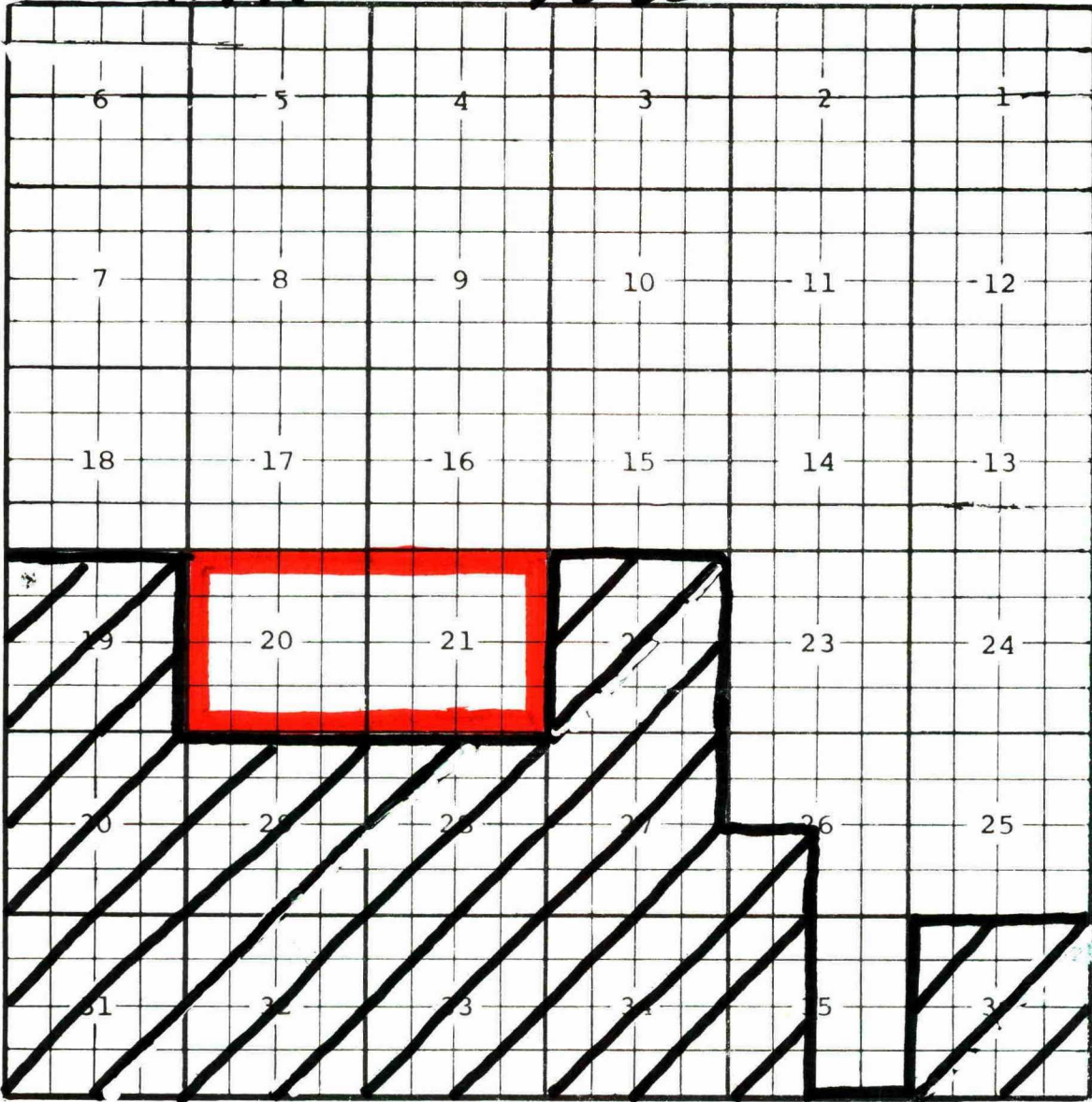


a

County **SAN JUAN** Pool **ANGEL PEAK-GALL (ASSOC)**

TOWNSHIP **37N** Range **10W** NMPM



Pool

EXT

BEFORE EXAMINER CATANACH
 OIL CONSERVATION DIVISION
OCD EXHIBIT NO. 1
 CASE NO. 11478

BISTI, S-GALLUP DTL County, **SAN JUAN**

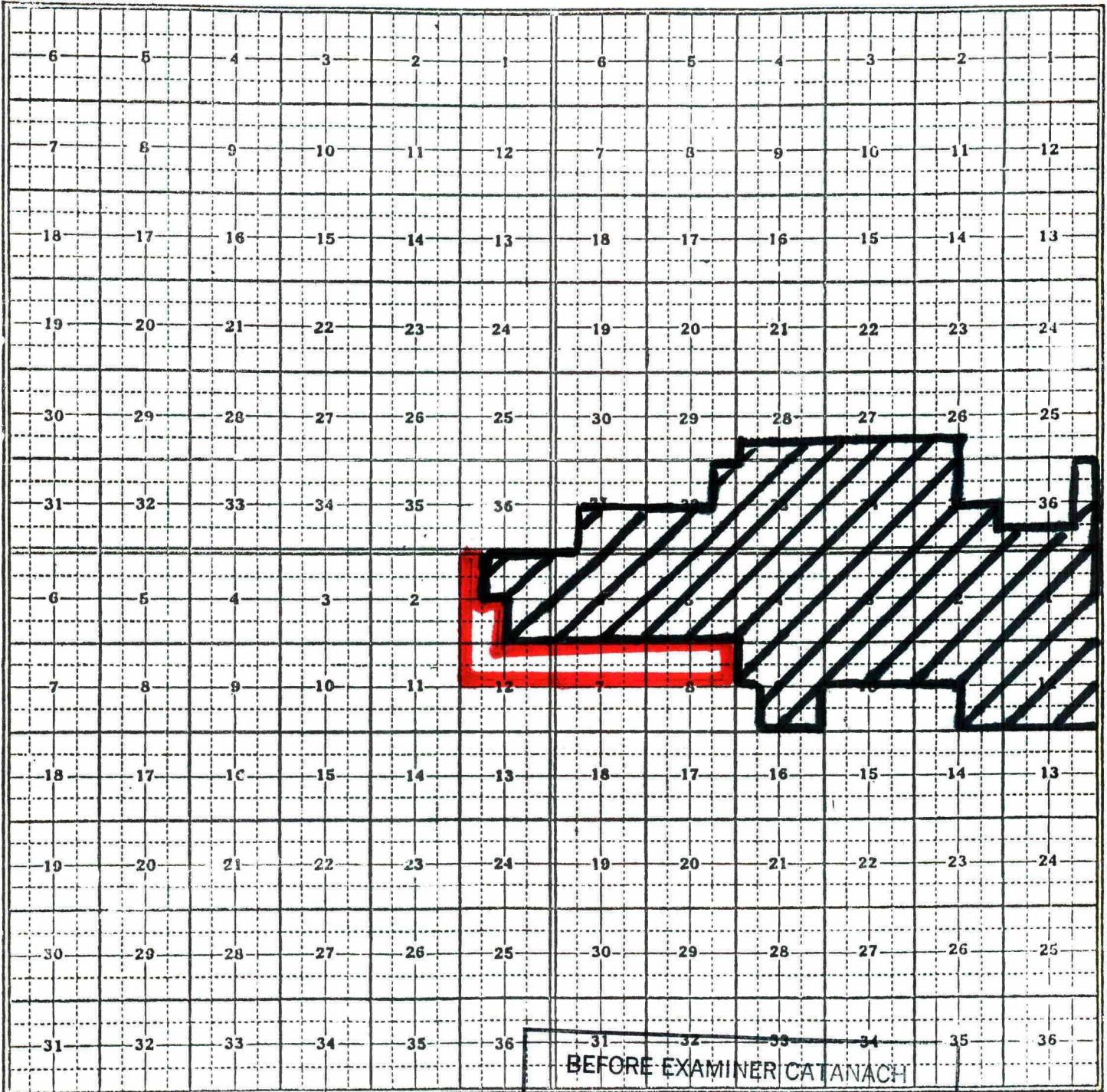
Township **24N** Range **11W**

Township **24N** Range **10W**

Township **23N** Range **11W**

Township **23N** Range **10W**

Form 104-(Four on Township)



B

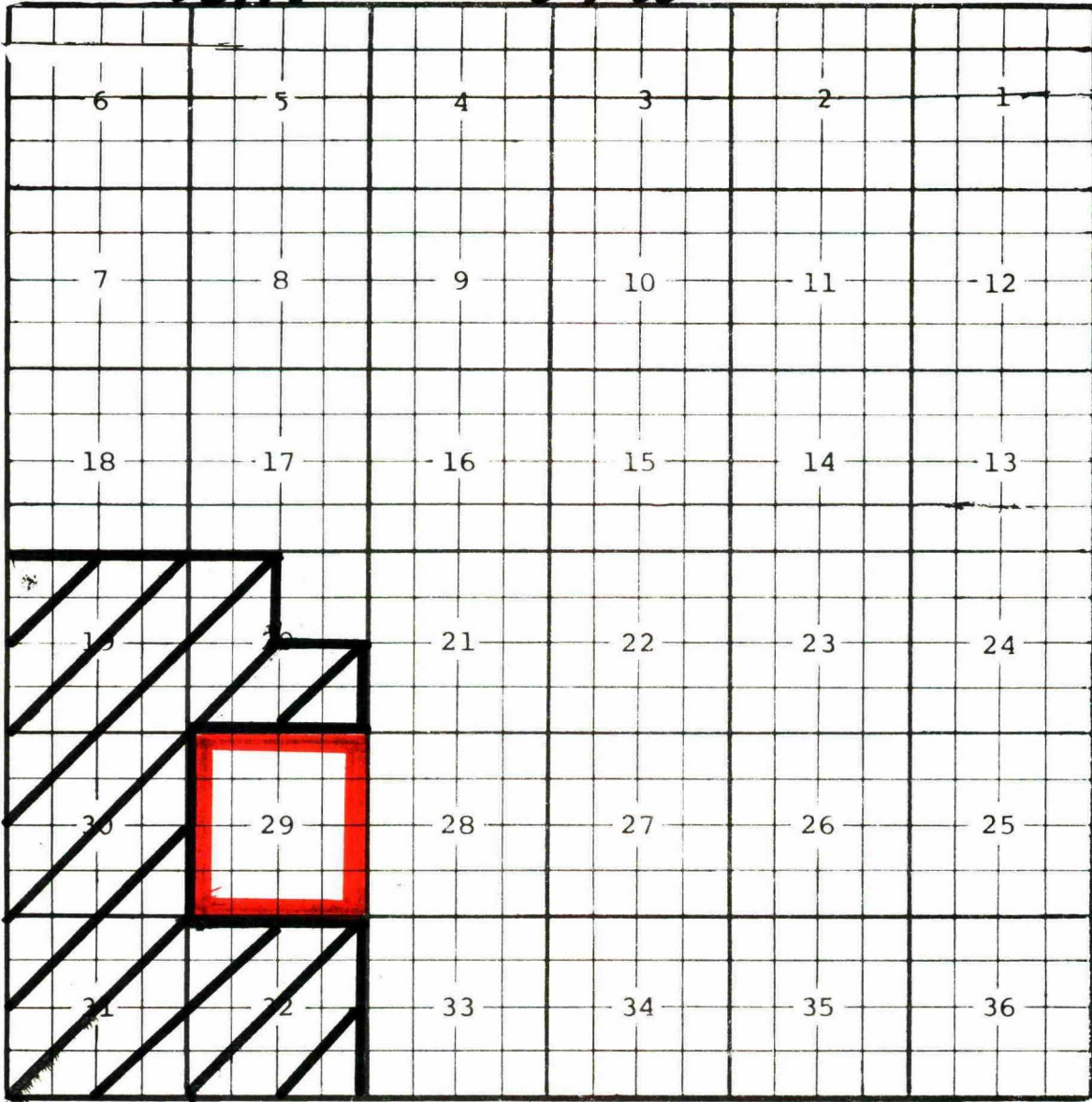
Pool

EXT

BEFORE EXAMINER CATANACH
OIL CONSERVATION DIVISION
OCD EXHIBIT NO. 2
CASE NO. 11478

County **RIO ARriba** of **GOBERNADOR-PICTURED CLIFFS**

TOWNSHIP **29N** Range **04W** NMPM



POOL

EXT

BEFORE EXAMINER CATANACH
OIL CONSERVATION DIVISION
OCO EXHIBIT NO. 3
CASE NO. 11478

LA JARA-PICTURED CLIFFS County **RIO ARriba + SAN JUAN**

Township **30N** Range **08W**

Township **30N** Range **07W**


Township **29N** Range **08W**

Township **29N** Range **07W**

Form 104-(Four on Township)

6	5	4	3	2	1	6	5	4	3	2	1
7	8	9	10	11	12	7	8	9	10	11	12
18	17	16	15	14	13	18	17	16	15	14	13
19	20	21	22	23	24	19	20	21	22	23	24
30	29	28	27	26	25	30	29	28	27	26	25
31	32	33	34	35	36	31	32	33	34	35	36
6	5	4	3	2	1	6	5	4	3	2	1
7	8	9	10	11	12	7	8	9	10	11	12
18	17	16	15	14	13	18	17	16	15	14	13
19	20	21	22	23	24	19	20	21	22	23	24
30	29	28	27	26	25	30	29	28	27	26	25
31	32	33	34	35	36	31	32	33	34	35	36

d



POOL
EXT

BEFORE EXAMINER CATANACH
 OIL CONSERVATION DIVISION
 OCV EXHIBIT NO. 4
 CASE NO. 11478

