




-  ABE UNIT #2 LOCATION
-  SFER INTEREST ACREAGE
-  MORROW PRODUCER

NEW MEXICO
OIL CONSERVATION DIVISION
EXHIBIT 8
CASE NO. 11787



Santa Fe Energy Resources, Inc.
CENTRAL DIVISION
MIDLAND, TEXAS

LEA SOUTH AREA
ABE UNIT #2
LEA CO., NEW MEXICO

ISOPACH MAP
NET MIDDLE MORROW SANDS
D Ø > 10%

GEOL. DILLI-HUGGARD
SCALE 1"=4000'

C.I. 10'
DATE 5-26-97

AB-HEAR.DWG