


			X

(SUBMIT IN TRIPLICATE)

UNITED STATES
DEPARTMENT OF THE INTERIOR
GEOLOGICAL SURVEY

Land Office New Mexico
Lease No. 023061
Unit REF



SUNDRY NOTICES AND REPORTS ON WELLS

NOTICE OF INTENTION TO DRILL.....	XXX	SUBSEQUENT REPORT OF WATER SHUT-OFF.....
NOTICE OF INTENTION TO CHANGE PLANS.....		SUBSEQUENT REPORT OF SHOOTING OR ACIDIZING.....
NOTICE OF INTENTION TO TEST WATER SHUT-OFF.....		SUBSEQUENT REPORT OF ALTERING CASING.....
NOTICE OF INTENTION TO RE-DRILL OR REPAIR WELL.....		SUBSEQUENT REPORT OF RE-DRILLING OR REPAIR.....
NOTICE OF INTENTION TO SHOOT OR ACIDIZE.....		SUBSEQUENT REPORT OF ABANDONMENT.....
NOTICE OF INTENTION TO PULL OR ALTER CASING.....		SUPPLEMENTARY WELL HISTORY.....
NOTICE OF INTENTION TO ABANDON WELL.....		

(INDICATE ABOVE BY CHECK MARK NATURE OF REPORT, NOTICE, OR OTHER DATA)

November 12, 1956

19

Well No. 1 is located 330 ft. from N line and 330 ft. from E line of sec. 11

NE/4 Section 11
(1/4 Sec. and Sec. No.)

2-N

(Twp.

16-W
(range)

N. M. P. M.

(Meridian)

Wildcat

Catron

New Mexico

The elevation of the derrick floor above sea level is _____ ft. To be furnished

DETAILS OF WORK

(State names of and expected depths to objective sands; show sizes, weights, and lengths of proposed casings; indicate mudding jobs, cementing points, and all other important proposed work)

Forty acres are dedicated to this wildcat well.

It is intended to set 8-5/8" surface casing as required, cemented with 150 sacks of cement - circulated to surface.

Well will be drilled with rotary equipment to an approximate depth of 4,000 feet - and if oil or gas are found in commercial quantities, an "oil casing" of 5-1/2" 11# casing will be set.

Formations encountered will be cored and tested - and completion methods adapted to conditions as found.


I understand that this plan of work must receive approval in writing by the Geological Survey before operations may be commenced.

Company Claude Huckleberry

Address _____ Box 728

Farmington, New Mexico.

C. Beeson Neal, Agent in Farmington
Title _____



1. 1. 1.

2. 2. 2.

3. 3. 3.

4. 4. 4.

5. 5. 5.

6. 6. 6.

7. 7. 7.




November 10, 1956

**PLAT OF SURVEY
of oil prospect hole
proposed by**

H & H PRODUCTION CO.
of El Paso, Texas

Located in the NE1/4, NE1/4, NE1/4 of Sec.11,
Tshp. 2N., R.16W., N.M.P.M.
Catron County, NEW MEXICO



Raymond S. Lemm

RECEIVED
NOV 15 1956
U. S. GEOLOGICAL SURVEY
FARMINGTON, NEW MEXICO

