

NEW MEXICO OIL CONSERVATION COMMISSION
Santa Fe, New Mexico

NOTICE OF INTENTION TO DRILL OR RECOMPLETION

Notice must be given to the District Office of the Oil Conservation Commission and approval obtained before drilling or recompletion begins. If changes in the proposed plan are considered advisable, a copy of this notice showing such changes will be returned to the sender. Submit this notice in **QUINTUPLICATE**. One copy will be returned following approval. See additional instructions in Rules and Regulations of the Commission.

1755 Glenarm, Denver, Colorado

(Place)

May 21, 1954

(Date)

OIL CONSERVATION COMMISSION
SANTA FE, NEW MEXICO

Gentlemen:

You are hereby notified that it is our intention to commence the (Drilling) (~~Recompletion~~) of a well to be known as

Continental Oil Company

(Company or Operator)

Maxwell Land Grant

(Lease)

Well No. 1, in M The well is

located 660 feet from the South line and 660 feet from the

West line of Section 11, T. 28N, R. 22E, NMPM.

(GIVE LOCATION FROM SECTION LINE) Wildcat Pool, Colfax County

D	C	B	A
E	F	G	H
L	K	J	I
M	N	O	P

If State Land the Oil and Gas Lease is No.

If patented land the owner is Maxwell Land Grant

Address Raton, New Mexico

We propose to drill well with drilling equipment as follows: Rotary rig will be used to TD

The status of plugging bond is Blank-plugging bond is in effect.

Drilling Contractor Carpenter Trant. Drilling Company
C. A. Johnson Building
Denver, Colorado

We intend to complete this well in the Dakota formation at an approximate depth of 3000' feet.

CASING PROGRAM

We propose to use the following strings of Casing and to cement them as indicated:

Size of Hole	Size of Casing	Weight per Foot	New or Second Hand	Depth	Sacks Cement
13 3/4"	10 3/4"	32.75#	New	at least 150'	130
7 7/8"	5 1/2"	14#	New	3000'	200

If changes in the above plans become advisable we will notify you immediately.

ADDITIONAL INFORMATION (If recompletion give full details of proposed plan of work.)

Approved May 24, 1954.
Except as follows:

OIL CONSERVATION COMMISSION

Eugene A. Chavez
Title Oil & Gas Inspector - Dist. #4

Sincerely yours,

Continental Oil Company

(Company or Operator)

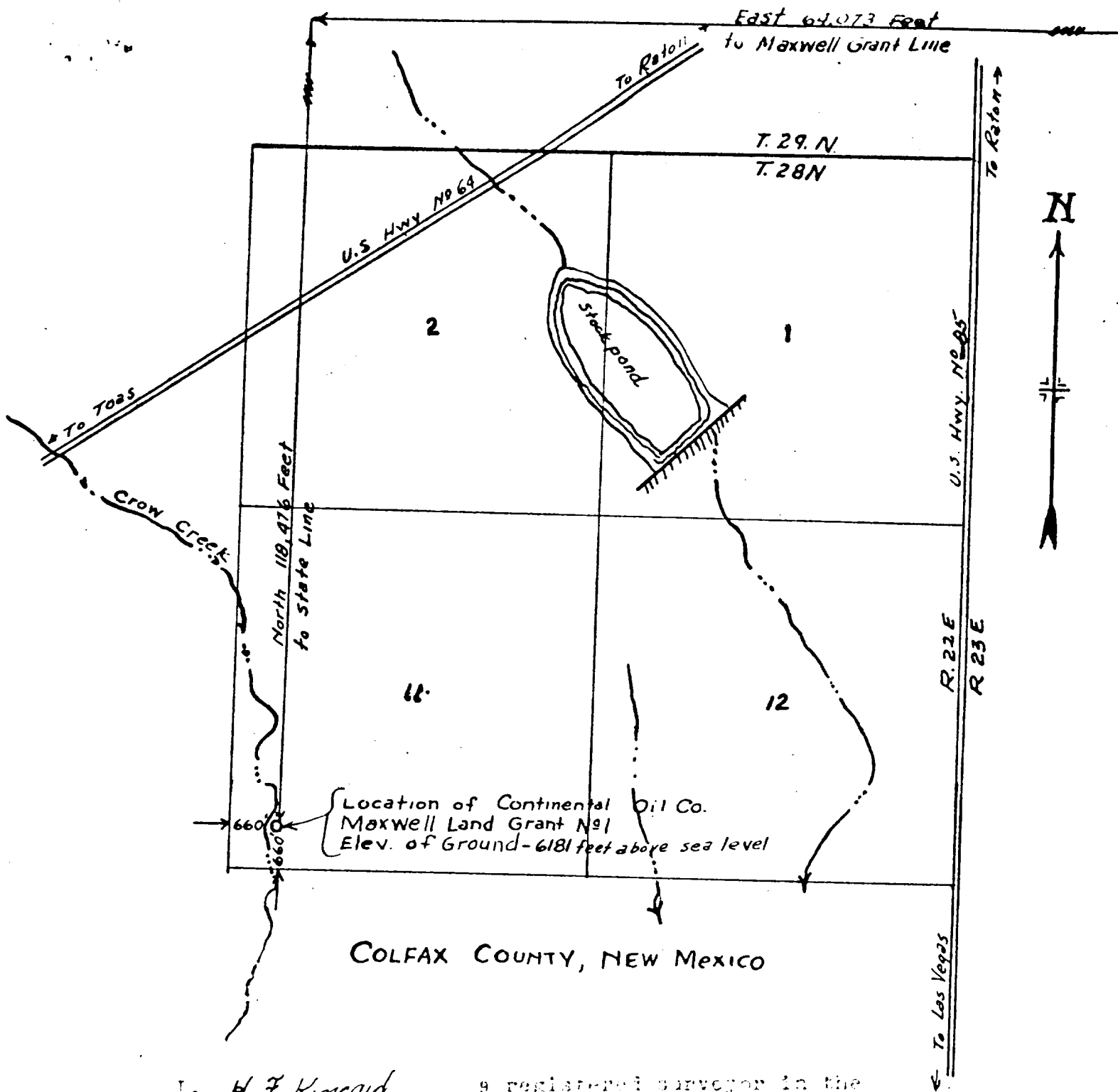
By H. D. Roberts - c

Position District Superintendent

Send Communications regarding well to



Name H. D. Roberts

Address 1755 Glenarm,
Denver, Colorado



I, H. F. Kincaid a registered surveyor in the State of Wyoming do hereby certify this plat is true and correct and made from information on file in this office. Date: 5-20-54

E. A. Kincaid
N.W. OCC
MAY 24 1954

 CONTINENTAL OIL COMPANY PRODUCTION DEPARTMENT 		
DRAWN <u>H. F. Kincaid</u>	SCALE <u>1"=2000'</u>	FILE NO.
CHECKED _____	DATE <u>5-20-54</u>	
APPROVED _____	SHEET _____ OF _____	
LOCATION PLAT OF MAXWELL LAND GRANT NO 1		