


BROOKS EXPLORATION INCORPORATED



August 25, 1980

Mr. Jerry Seward
Star Route
Springer, New Mexico 87747

Re: #1-21 State Well
Location Cleanup
T 26 N, R 26 E
Section 21
Colfax County, New Mexico


Dear Mr. Seward:

Brooks Exploration Incorporated has been notified by the State of New Mexico Oil Conservation Commission that the location on the #1-21 State well has not yet been released by the Commission because the surface has not been acceptably cleaned up.

During our phone conversation on August 23, 1980, you stated that the location would be prepared for release by no later than September 6, 1980.


We are eager to have this location released by the State of New Mexico, so anything you can do to expedite the surface reclamation will be appreciated.

Very truly yours,


John W. King
Landman

JWK/md

cc: Mr. Carl Ulvog
New Mexico Oil Conservation Commission
P. O. Box 2088
Santa Fe, New Mexico 87501



August 22, 1980

Mr. Jerry Bowers
Star Route
Springer, New Mexico 87177

Re: 41-21 State Well
Location Cleanup
T 36 N R 25 E
Section 21
Colfax County, New Mexico

Dear Mr. Bowers:

Brooks Exploration Incorporated has been notified by the State of New Mexico Oil Conservation Commission that the location on the 41-21 State Well has not yet been released by the Commission because the surface has not been acceptably cleaned up.

During our phone conversation on August 13, 1980, you stated that the location would be prepared for release by no later than September 1, 1980.

We are eager to have this location released by the State of New Mexico, so anything you can do to expedite the surface reclamation will be appreciated.

Very truly yours,

John W. King
Landman

JWK/ma

cc: Mr. Carl Nivo
New Mexico Oil Conservation Commission
P.O. Box 2053
Santa Fe, New Mexico 87501