

District I
1625 W. French Dr., Hobbs, NM 88240
District II
11 South First, Artesia, NM 88210
District III
1000 Rio Brazos Road, Aztec, NM 87410
District IV
2040 South Pacheco, Santa Fe, NM 87505

State of New Mexico
Energy Minerals and Natural Resources

Form C-101
Revised March 17, 1999

Oil Conservation Division
2040 South Pacheco
Santa Fe, NM 87505

Submit to appropriate District Office
State Lease - 6 Copies
Fee Lease - 5 Copies

☐ AMENDED REPORT

APPLICATION FOR PERMIT TO DRILL, RE-ENTER, DEEPEN, PLUGBACK, OR ADD A ZONE

| | | |
|--|---|--|
| ¹ Operator Name and Address El Paso Energy Raton, L.L.C. P.O. Box 190 Raton, NM 87740 | | ² OGRID Number 180514 |
| | | ³ API Number 30-007-20345 |
| ⁴ Property Code 24648 | ⁵ Property Name Vermejo Park Ranch (VPR) | ⁶ Well No VPR A-85 |

⁷ Surface Location

| U/L or lot no. | Section | Township | Range | Lot Idn | Feet from the | North/South line | Feet from the | East/West line | County |
|----------------|-----------|------------|------------|----------|---------------|------------------|---------------|----------------|---------------|
| 1 | 34 | 32N | 20E | 1 | 1356.4 | SOUTH | 1153.8 | EAST | Colfax |

⁸ Proposed Bottom Hole Location If Different From Surface

| U/L or lot no. | Section | Township | Range | Lot Idn | Feet from the | North/South line | Feet from the | East/West line | County |
|----------------|---------|----------|-------|---------|---------------|------------------|---------------|----------------|--------|
| | | | | | | | | | |

| | |
|--|---|
| ⁹ Proposed Pool 1 Vermejo | ¹⁰ Proposed Pool 2 Raton |
|--|---|

| | | | | |
|--|---|---|--|---|
| ¹¹ Work Type Code N | ¹² Well Type Code G | ¹³ Cable/Rotary ROTARY/AIR | ¹⁴ Lease Type Code P | ¹⁵ Ground Level Elevation 7971' (GL) |
| ¹⁶ Multiple No | ¹⁷ Proposed Depth 2,800' | ¹⁸ Formation Trinidad | ¹⁹ Contractor Not Available | ²⁰ Spud Date February 25, 2002 |

²¹ Proposed Casing and Cement Program

| Hole Size | Casing Size | Casing weight/foot | Setting Depth | Sacks of Cement | Estimated TOC |
|---------------|---------------|--------------------|---------------|-----------------|----------------|
| 11" | 8 5/8" | 23# | 330' | 100 sx. | SURFACE |
| 7 7/8" | 5 1/2" | 15.50# | 2800' | 300 sx. | SURFACE |
| | | | | | |
| | | | | | |
| | | | | | |

²² Describe the proposed program. If this application is to DEEPEN or PLUG BACK, give the data on the present productive zone and proposed new productive zone. Describe the blowout prevention program, if any. Use additional sheets if necessary.

- Drill 11" hole to +/- 330' with air.
- Set 8 5/8" surface casing and cement to surface with 100 sks of cement.
- Drill 7 7/8" hole to 2,800' with air. Run open hole logs.
- Set 5 1/2" production casing to TD and cement to surface. Cement volumes calculated from open hole logs.
- Perforate and stimulate Vermejo and/or Raton Coals. Clean out wellbore and run production equipment.

²³ I hereby certify that the information given above is true and complete to the best of my knowledge and belief.

Signature: DR Lankford

Printed name: Donald R. Lankford

Title: Senior Petroleum Engineer

Date: 02-06-02

Phone: (505) 445-6721

OIL CONSERVATION DIVISION

Approved by: [Signature]

Title: **DISTRICT SUPERVISOR**

Approval Date: **2/7/02**

Expiration Date: **2/7/03**

Conditions of Approval:

Attached ☐

State of New Mexico
Energy, Minerals & Natural Resources Department
OIL CONSERVATION DIVISION
1220 South St. Francis Dr.
Santa Fe, NM 87505



Form C-102
Revised August 15, 2000
Submit to Appropriate District Office
State Lease - 4 Copies
Fee Lease - 3 Copies
☐ AMENDED REPORT


| | | | |
|-------------------------------------|--|---------------------------------|---|
| ¹ API Number | | ² Pool Code 96970 | ³ Pool Name STUBBLEFIELD CANYON RATON – VERMEJO GAS |
| ⁴ Property Code 24648 | ⁵ Property Name VERMEJO PARK RANCH | | ⁶ Well Number VPR'A'-85 |
| ⁷ OGRID No. 180514 | ⁸ Operator Name EL PASO ENERGY RATON ,LLC. | | ⁹ Elevation 7971.4' |

| Surface Location | | | | | | | | | |
|------------------|---------|----------|-------|---------|---------------|------------------|---------------|----------------|--------|
| UL or lot no. | Section | Township | Range | Lot Idn | Feet from the | North/South line | Feet from the | East/West line | County |
| 1 | 34 | 32 N | 20 E | 1 | 1356.4 | SOUTH | 1153.8 | EAST | COLFAX |

| Bottom Hole Location If Different From Surface | | | | | | | | | |
|--|---------|----------|-------|---------|---------------|------------------|---------------|----------------|--------|
| UL or lot no. | Section | Township | Range | Lot Idn | Feet from the | North/South line | Feet from the | East/West line | County |

| | | | |
|-------------------------------|-------------------------------|----------------------------------|-------------------------|
| ¹² Dedicated Acres | ¹³ Joint or Infill | ¹⁴ Consolidation Code | ¹⁵ Order No. |
|-------------------------------|-------------------------------|----------------------------------|-------------------------|

| | | | | | |
|----|--|--|--|--|--|
| 16 | | | | | |
| | | | | | <div style="border: 1px solid black; padding: 5px;"> <p>17 OPERATOR CERTIFICATION</p> <p><i>I hereby certify that the information contained herein is true and complete to the best of my knowledge and belief.</i></p> <hr/> <p>Signature </p> <hr/> <p>Printed Name DONALD R. LANKFORD</p> <hr/> <p>Title SENIOR PETROLEUM ENGINEER</p> <hr/> <p>Date</p> </div> |
| | | | | | <div style="border: 1px solid black; padding: 5px;"> <p>18 SURVEYOR CERTIFICATION</p> <p><i>I hereby certify that the well location shown on this plat was plotted from field notes of actual surveys made by me or under my supervision, and that the same is true and correct to the best of my belief.</i></p> <hr/> <p>January 14, 2002</p> <hr/> <p>Date of Survey</p> <hr/> <p>Signature and Seal of Professional Surveyor:</p> <div style="text-align: right; margin-top: 20px;">  </div> <hr/> <p>Certificate Number NM LS NO. 5103</p> </div> |



1153^B

13564