

NEW MEXICO OIL CONSERVATION COMMISSION

FORM C-103
(Rev 3-55)

MISCELLANEOUS REPORTS ON WELLS

(Submit to appropriate District Office as per Commission Rule 1106)

Name of Company Bert Thompson, et al			Address Tower Motel, Santa Rosa, New Mexico			
Lease Tucumcari 1st Nat'l Bank	Well No. 1	Unit Letter P	Section 20	Township 8N	Range 22E	
Date Work Performed Sept. 29, 1959	Pool Wildcat			County Guadalupe		

THIS IS A REPORT OF: (Check appropriate block)

- | | | |
|--|---|---|
| <input type="checkbox"/> Beginning Drilling Operations | <input type="checkbox"/> Casing Test and Cement Job | <input type="checkbox"/> Other (Explain): |
| <input checked="" type="checkbox"/> Plugging | <input type="checkbox"/> Remedial Work | |

Detailed account of work done, nature and quantity of materials used, and results obtained.

The hole was filled with mud then plugged at bottom of surface casing with 20 sacks of cement, then plugged at top of surface casing with 20 sacks of cement to surface leaving more than 4' of 4" pipe set in cement above the ground level as a permanent marker.

Witnessed by Roy Owens	Position Tool Pusher	Company Frank Frawley Drilling Co.
---------------------------	-------------------------	---------------------------------------

FILL IN BELOW FOR REMEDIAL WORK REPORTS ONLY

ORIGINAL WELL DATA

D F Elev.	T D	P BTD	Producing Interval	Completion Date
Tubing Diameter	Tubing Depth	Oil String Diameter	Oil String Depth	
Perforated Interval(s)				
Open Hole Interval		Producing Formation(s)		

RESULTS OF WORKOVER

Test	Date of Test	Oil Production BPD	Gas Production MCFPD	Water Production BPD	GOR Cubic feet/Bbl	Gas Well Potential MCFPD
Before Workover						
After Workover						

OIL CONSERVATION COMMISSION

Approved by <i>J. E. Kaptana</i> District Engineer		I hereby certify that the information given above is true and complete to the best of my knowledge.	
Title <i>May 24, 1960</i>		Name <i>Bert Thompson</i>	
Date		Position Operator	
		Company Bert Thompson, et al	

NEW MEXICO OIL CONSERVATION COMMISSION
Santa Fe, New Mexico

MISCELLANEOUS NOTICES

Submit this notice in TRIPLICATE to the District Office, Oil Conservation Commission, before the work specified is to begin. A copy will be returned to the sender on which will be given the approval, with any modifications considered advisable, or the rejection by the Commission or agent, of the plan submitted. The plan as approved should be followed, and work should not begin until approval is obtained. See additional instructions in the Rules and Regulations of the Commission.

Indicate Nature of Notice by Checking Below

NOTICE OF INTENTION TO CHANGE PLANS		NOTICE OF INTENTION TO TEMPORARILY ABANDON WELL		NOTICE OF INTENTION TO DRILL DEEPER	
NOTICE OF INTENTION TO PLUG WELL	<input checked="" type="checkbox"/>	NOTICE OF INTENTION TO PLUG BACK		NOTICE OF INTENTION TO SET LINER	
NOTICE OF INTENTION TO SQUEEZE		NOTICE OF INTENTION TO ACIDIZE		NOTICE OF INTENTION TO SHOOT (Nitro)	
NOTICE OF INTENTION TO GUN PERFORATE		NOTICE OF INTENTION (OTHER)		NOTICE OF INTENTION (OTHER)	

OIL CONSERVATION COMMISSION
 SANTA FE, NEW MEXICO

Santa Rosa, New Mexico
 (Place)

September 28, 1959
 (Date)

Gentlemen:

Following is a Notice of Intention to do certain work as described below at the.....

Bert Thompson, et al-Tucumcari 1st Nat'l Bank Well No. **1** in **P**
 (Company or Operator) Lease (Unit)
SE $\frac{1}{4}$ **SE** $\frac{1}{4}$ of Sec. **20**, T. **8N**, R. **22E**, NMPM, **Wildcat** Pool
 (40-acre Subdivision)
Guadalupe County.

FULL DETAILS OF PROPOSED PLAN OF WORK
 (FOLLOW INSTRUCTIONS IN THE RULES AND REGULATIONS)

We will fill hole with mud then plug at bottom of 9 5/8" surface casing with 20 sacks of cement. Then 20 sacks at surface leaving at least a 4" pipe 4' set above surface as permanent marker. Enclosed copies of logs.

(Verbally agreed by Mr. Nutter
 by telephone Monday, Sept. 28, 1959)

Approved....., 19 **59**
 Except as follows:

Bert Thompson
 Company or Operator

By.....

Position.....

Send Communications regarding well to:

Approved
 OIL CONSERVATION COMMISSION

By.....

Name **Bert Thompson**

Title.....

Address **Tower Motel**

Santa Rosa, New Mexico

Santa Fe, New Mexico

Mail to District Office, Oil Conservation Commission, to which Form C-101 was sent not later than twenty days after completion of well. Follow instructions in Rules and Regulations of the Commission. Submit in QUINTUPLICATE. If State Land submit 6 Copies

AREA 640 ACRES
LOCATE WELL CORRECTLY

Bert Thompson, et al

Tucumcari 1st National Bank

(Company or Operator)

(Last)

Well No. 1 in SE $\frac{1}{4}$ of SE $\frac{1}{4}$ of Sec. 20, T. 8N, R. 22E, NMPM.

Wildcat

Pool.

Guadalupe

County.

Well is 660 feet from East line and 660 feet from South line

of Section 20..... If State Land the Oil and Gas Lease No. is.....

Drilling Commenced **August 30,** 19**59** Drilling was Completed **September 26**, 19**59**

Name of Drilling Contractor..... **Frank Frawley Drilling Co.**

Address Tulsa, Oklahoma

Elevation above sea level at Top of ~~THURGOOD~~ **Surface**.....4722'..... The information given is to be kept confidential until

....., 19.....

Dry Hole

OIL SANDS OR ZONES

No. 1, from.....to..... No. 4, from.....to.....

No. 2, from.....to..... No. 5, from.....to.....

No. 3, from.....to..... No. 6, from.....to.....

IMPORTANT WATER SANDS

Include data on rate of water inflow and elevation to which water rose in hole.

No. 1, from.....to.....feet.

No. 2. from to feet.

No. 3, from..... to..... feet.

No. 4. from to feet.

CASING RECORD

SIZE	WEIGHT PER FOOT	NEW OR USED	AMOUNT	KIND OF SHOE	CUT AND PULLED FROM	PERFORATIONS	PURPOSE

MUDDING AND CEMENTING RECORD

SIZE OF HOLE	SIZE OF CASING	WHERE SET	NO. SACKS OF CEMENT	METHOD USED	MUD GRAVITY	AMOUNT OF MUD USED

RECORD OF PRODUCTION AND STIMULATION

(Record the Process used, No. of Qts. or Gals. used, interval treated or shot.)

Result of Production Stimulation.....

.....**Depth Cleaned Out.**.....

If drill-stem or other special tests or deviation surveys were made, submit report on separate sheet and attach hereto

Rotary tools were used from.....feet to.....feet, and from.....feet to.....feet.
Cable tools were used from.....feet to.....feet, and from.....feet to.....feet.

Put to Producing....., 19.....

GAS WELL: The production during the first 24 hours was.....M.C.F. plus.....barrels of
liquid Hydrocarbon. Shut in Pressure.....lbs.

Length of Time Shut in.....

PLEASE INDICATE BELOW FORMATION TOPS (IN CONFORMANCE WITH GEOGRAPHICAL SECTION OF STATE):

Northwestern New Mexico

T. xxxx Whitehorse 290'	T. Devonian.....	T. Ojo Alamo.....
T. Salt.....	T. Silurian.....	T. Kirtland-Fruitland.....
B. Salt.....	T. Montoya.....	T. Farmington.....
T. Yates.....	T. Simpson.....	T. Pictured Cliffs.....
T. 7 Rivers.....	T. McKee.....	T. Menefee.....
T. Queen.....	T. Ellenburger.....	T. Point Lookout.....
T. Grayburg.....	T. Gr. Wash.....	T. Mancos.....
T. San Andres 535'	T. Granite 4012'	T. Dakota.....
T. Glorieta 1st 840' Base Sand 938'		T. Morrison.....
T. xxxxxx 2nd Glorieta 1025'	T. T.D. 6036'	T. Penn.....
T. Tubbs 2470'	T.	T.
T. xx 1st Arcosa 3310'	T.	T.
T. Penn.....	T.	T.
T. xxxx 5980'	T.	T.

From	To	Thickness in Feet	Formation	From	To	Thickness in Feet	Formation

I hereby swear or affirm that the information given herewith is a complete and correct record of the well and all work done on it so far as can be determined from available records.

Company or Operator..... **Bert Thompson, et al**

Address **Tower Motel, Santa Rosa, N.M.** or _____ (Date)

Name Bert Thompson

XXXXXXXXXX2201 Bolsover, Houston 3, Texas

Memo

9/28

From
Dan Nutter
Chief Engineer

approved following
plugging program
today for Bert
Thompson well in
SE SE 20-8522 ~~Sand~~
Guadalupe Co.

20 sy across Min of
1 1/2 surf wq @ 350
20 sy at surface
intervals between 4
beams filled w/ mud
& marker set

NEW MEXICO OIL CONSERVATION COMMISSION
Santa Fe, New Mexico

Form C-101
Revised (12/1/55)

NOTICE OF INTENTION TO DRILL

Notice must be given to the District Office of the Oil Conservation Commission and approval obtained before drilling or recompletion begins. If changes in the proposed plan are considered advisable, a copy of this notice showing such changes will be returned to the sender. Submit this notice in **QUINTUPLICATE**. One copy will be returned following approval. See additional instructions in Rules and Regulations of the Commission. If State Land submit 6 Copies Attach Form C-128 in triplicate to first 3 copies of form C-101

SANTA FE, NEW MEXICO

8-24-59

(Place)

(Date)

OIL CONSERVATION COMMISSION
SANTA FE, NEW MEXICO

Gentlemen:

You are hereby notified that I am or intend to commence the Drilling of a well to be known as

Bert Thompson

(Company or Operator)

Tucumcari 1st National Bank

(Lease)

Well No. **1**, in **P** The well is

(Unit)

located **660** feet from **East** line and **660** feet from the

South line of Section **20**, T. **8 N**, R. **22 E**, NMPM.

(GIVE LOCATION FROM SECTION) **Wildcat** Pool, **Guadalupe** County

If State Land the Oil and Gas Lease is No.

If owned land the owner is **1st National Bank in Tucumcari**

Address **Tucumcari, New Mexico**

We propose to drill well with drilling equipment as follows: **Power Rotary Rig**

The status of plugging bond is

Drilling Contractor **Frank Frawley Drilling Company**

823 S. Detroit St.

Tulsa, Oklahoma

We intend to complete this well in the **Pre-Cambrian (Granite)**

formation at an approximate depth of **6500** feet.

CASING PROGRAM

We propose to use the following string of casing and to cement them as indicated:

Size of Hole	Size of Casing	Weight per Foot	New or Second Hand	Depth	Sacks Cement
13 3/4	9 5/8			350'	Sufficient to
7 7/8	5 1/2			6500' or	circulate
				Granite	

If changes in the above plan are considered advisable, we will notify you immediately.

ADDITIONAL INFORMATION: If recompletion give full details of proposed plan of well.

Sincerely yours,

Bert Thompson

(Company or Operator)

By

Position

For communications regarding well to

Name **B. Thompson**

Address **2 Tower Motel - Santa Rosa - New Mexico**

Approved
Except as follows

COLLECT AND TAKE SAMPLES FOR
NEW MEXICO BUREAU OF MINES, SODAPAC
AT AT LEAST TEN FOOT INTERVALS

OIL CONSERVATION COMMISSION

By

E. Kaptana

NEW MEXICO OIL CONSERVATION COMMISSION
WELL LOCATION AND ACREAGE DEDICATION PLAT

FORM C-128
Revised 5/1/57

SEE INSTRUCTIONS FOR COMPLETING THIS FORM ON THE REVERSE SIDE

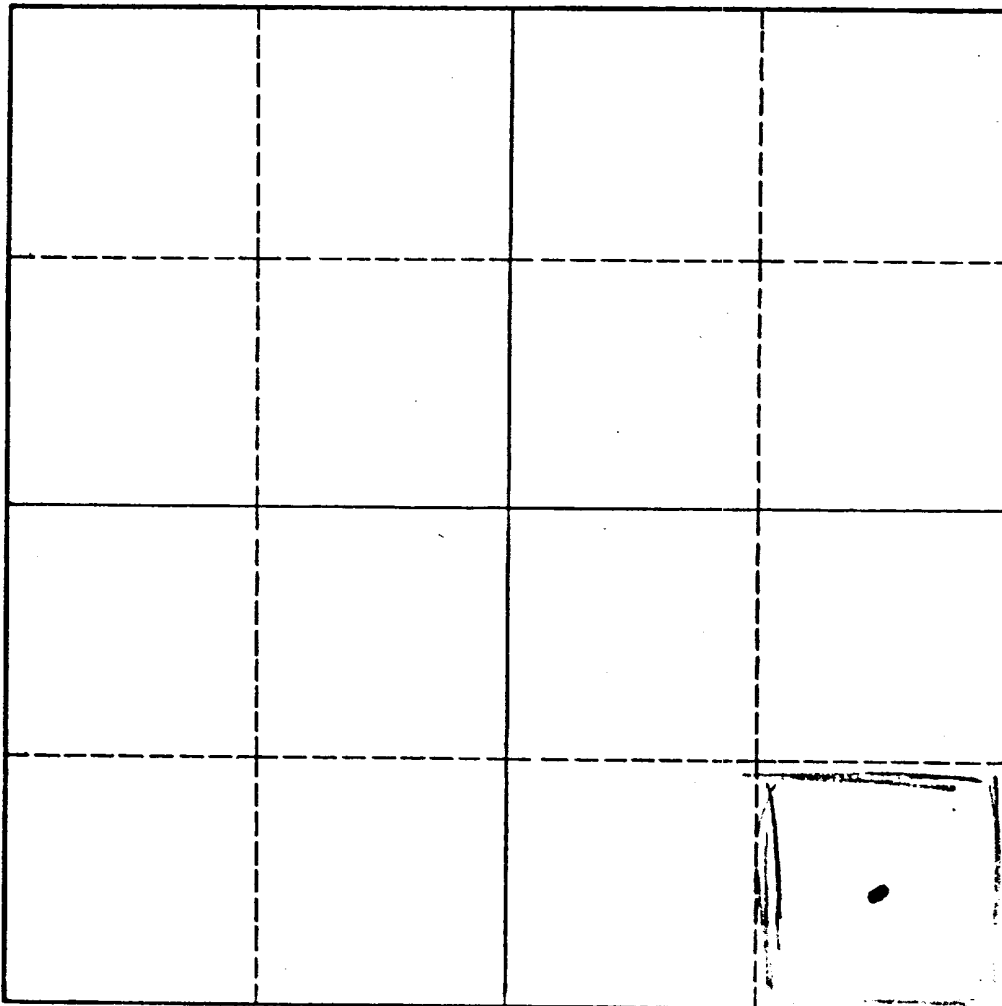
SECTION A

Operator <u>Bert Thompson</u>		Lease <u>Tucumcari First Nat'l Bank</u>		Well No. <u>1</u>
Unit Letter <u>P</u>	Section <u>20</u>	Township <u>8 North</u>	Range <u>22 East</u>	County <u>Guadalupe</u>
Actual Footage Location of Well: <u>660</u> feet from the <u>South</u> line and <u>660</u> feet from the <u>East</u> line				
Ground Level Elev. <u>4720 Est.</u>	Producing Formation <u>Wildcat</u>		Pool	Dedicated Acreage: <u>40</u> Acres

1. Is the Operator the only owner in the dedicated acreage outlined on the plat below? YES X NO ____ . ("Owner" means the person who has the right to drill into and to produce from any pool and to appropriate the production either for himself or for himself and another. (65-3-29 (e) NMSA 1935 Comp.)
2. If the answer to question one is "no," have the interests of all the owners been consolidated by communitization agreement or otherwise? YES ____ NO ____ . If answer is "yes," Type of Consolidation ____
3. If the answer to question two is "no," list all the owners and their respective interests below:

Owner	Land Description

SECTION B



CERTIFICATION

I hereby certify that the information in SECTION A above is true and complete to the best of my knowledge and belief.

Bert Thompson
Name Bert Thompson

Operator
Position

Company

Date

8-24-59

I hereby certify that the well location shown on the plat in SECTION B was plotted from field notes of actual surveys made by me or under my supervision, and that the same is true and correct to the best of my knowledge and belief.

Date Surveyed

Registered Professional Engineer
and/or Land Surveyor

Certificate No.

0 330 660 990 1320 1650 1980 2310 2640 2000 1500 1000 500 0

NEW MEXICO OIL CONSERVATION COMMISSION
WELL LOCATION AND ACREAGE DEDICATION PLAT

FORM C-128
Revised 5/1/57

SEE INSTRUCTIONS FOR COMPLETING THIS FORM ON THE REVERSE SIDE

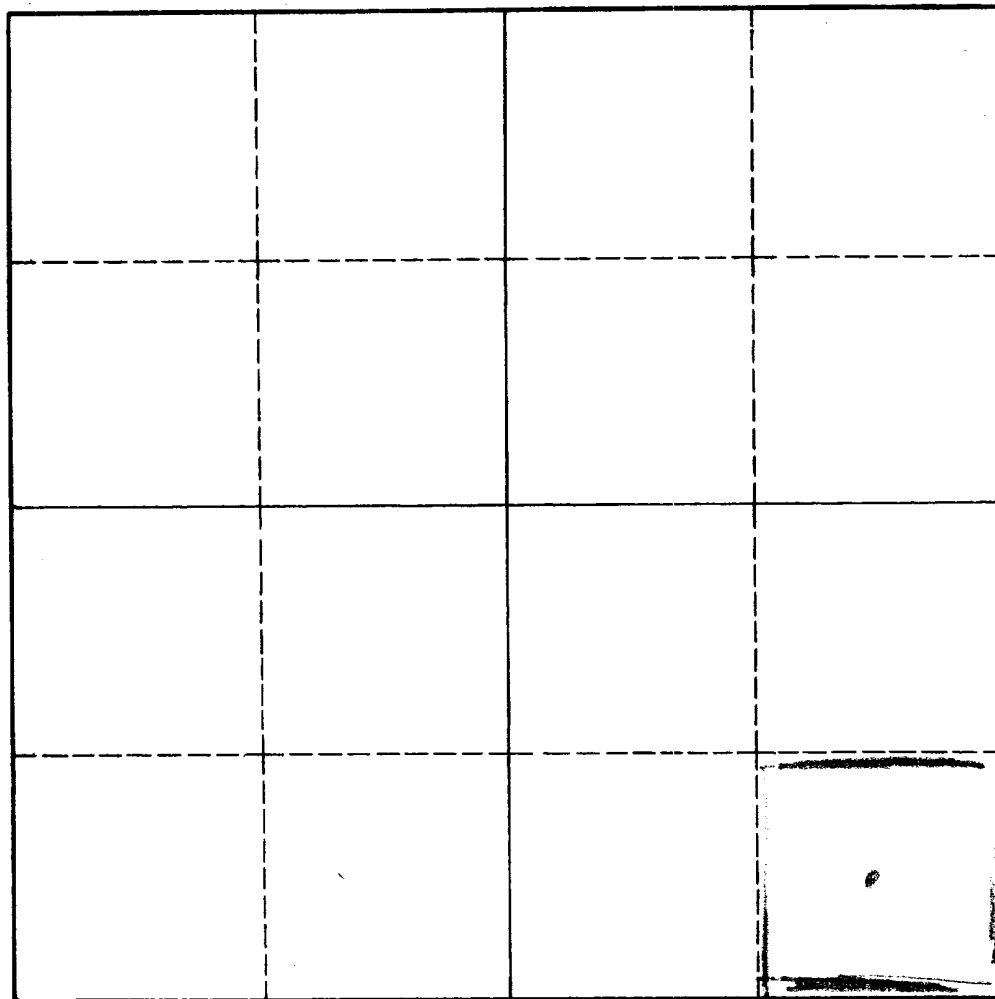
SECTION A

Operator Bert Thompson		Lease Tucumcari First Nat'l Bank		Well No. 1
Unit Letter P	Section 20	Township 8 North	Range 22 East	County Guadalupe
Actual Footage Location of Well: 660 feet from the South line and 660 feet from the East line				
Ground Level Elev. 4720 Est.	Producing Formation Wildcat		Pool	Dedicated Acreage: 40 Acres

1. Is the Operator the only owner in the dedicated acreage outlined on the plat below? YES ☒ NO ____ . ("Owner" means the person who has the right to drill into and to produce from any pool and to appropriate the production either for himself or for himself and another. (65-3-29 (e) NMSA 1935 Comp.)
2. If the answer to question one is "no," have the interests of all the owners been consolidated by communitization agreement or otherwise? YES ____ NO ____ . If answer is "yes," Type of Consolidation _____
3. If the answer to question two is "no," list all the owners and their respective interests below:

Owner	Land Description

SECTION B



CERTIFICATION

I hereby certify that the information in SECTION A above is true and complete to the best of my knowledge and belief.

Bert Thompson
Name **Bert Thompson**
Operator

Position

Company

Date

8-24-59

I hereby certify that the well location shown on the plat in SECTION B was plotted from field notes of actual surveys made by me or under my supervision, and that the same is true and correct to the best of my knowledge and belief.

Date Surveyed

Registered Professional Engineer
and/or Land Surveyor

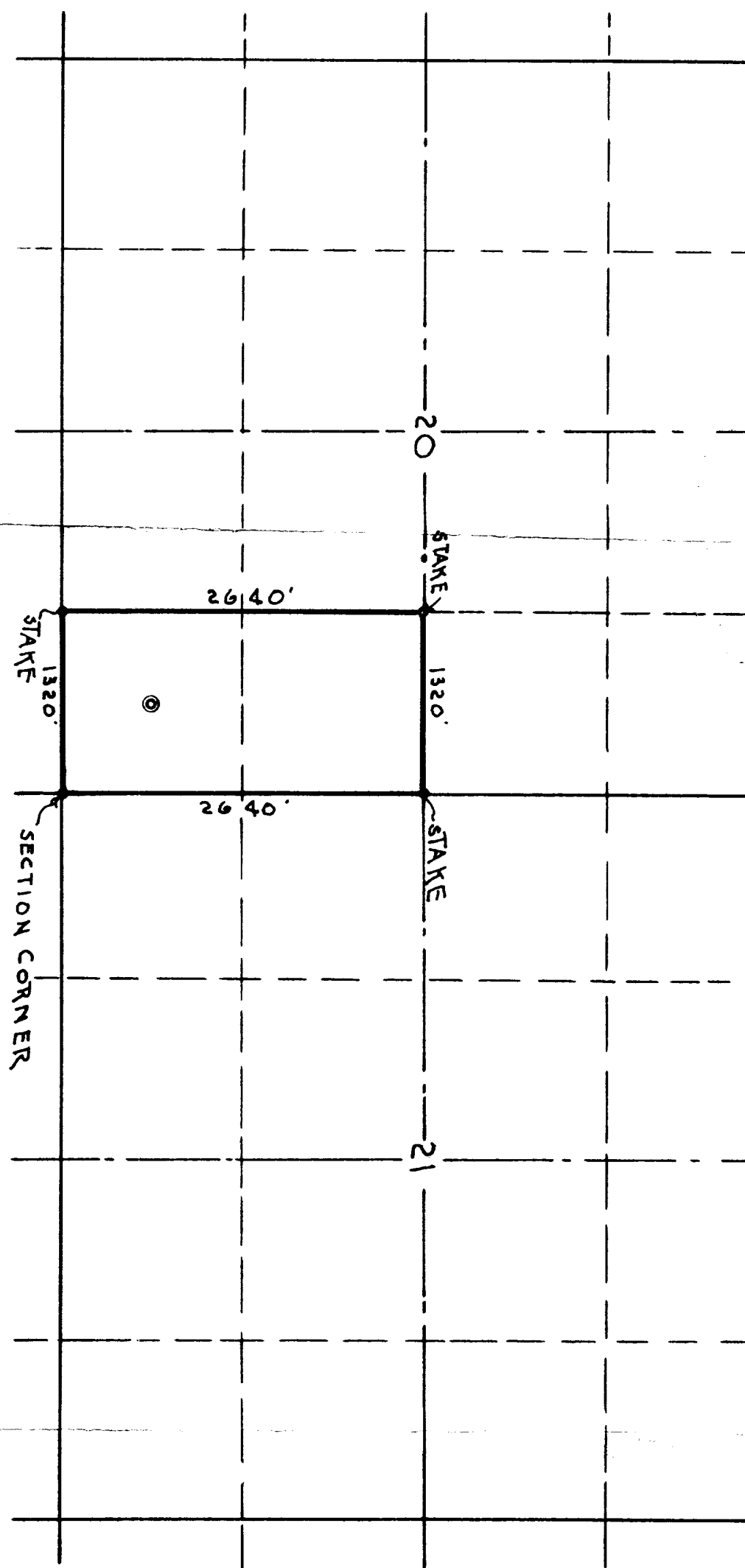
Certificate No.

0 330 660 990 1320 1650 1980 2310 2640 2000 1500 1000 500 0

INSTRUCTIONS FOR COMPLETION OF FORM C-128

1. Operator shall furnish and certify to the information called for in Section A.
2. Operator shall outline the dedicated acreage for *both* oil and gas wells on the plat in Section B.
3. A registered professional engineer or land surveyor registered in the State of New Mexico or approved by the Commission shall show on the plat the location of the well and certify this information in the space provided.
4. All distances shown on the plat must be from the outer boundaries of the Section.
5. If additional space is needed for listing owners and their respective interests as required in question 3 of Section A, please use space below.

8 N.



BERT THOMPSON, ET AL.
OPERATORS.

THIS IS TO CERTIFY THAT I AM A REGISTERED PROFESSIONAL
ENGINEER AND LAND SURVEYOR THAT THIS
MAP WAS PREPARED FROM FIELD NOTES OF
ACTUAL SURVEYS MADE BY ME UNDER MY DIRECTION
AND THAT THE SAME ARE TRUE AND CORRECT TO THE BEST OF
MY KNOWLEDGE AND BELIEF.

H. E. Beisman
State License No. 136

P L A T

SHOWING OIL WELL LOCATION
CTR. OF SE $\frac{1}{4}$ SE $\frac{1}{4}$ SEC. 20, T-8-N, R-22-E.
TUOCOMCARI FIRST NATIONAL BANK
WELL NO. 1
QUADALUPE CO.
NEW MEXICO.

SCALE, 1000' = 1"

H. E. Beisman, C.E.

8-24-59

052944.

September 30, 1959

Dear Mr. Nutter:

Please forward any further correspondence to 2201 Bolsover, Houston 5, Texas. Thank you. And like McArthur, I shall return!

Bert Thompson