



# OIL CONSERVATION COMMISSION

STATE OF NEW MEXICO  
P. O. BOX 2088 - SANTA FE  
87501

LAND COMMISSIONER  
PHIL R. LUCERO



STATE GEOLOGIST  
EMERY C. ARNOLD

DIRECTOR  
JOE D. RAMEY

March 29, 1978

Amerigas, Inc.  
SEC Division  
P. O. Box 9737  
El Paso, Texas 79987

Attention: Mr. J. T. Crow

Gentlemen:

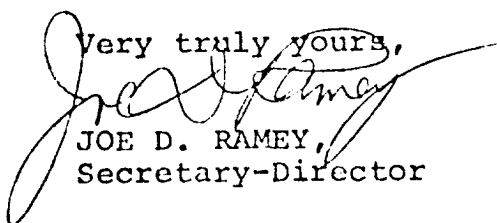
Pursuant to the provisions of Commission Order No. R-5611 amending Rule 406 of the Commission Rules and Regulations and repealing old Order No. 67, you have filed new plats dedicating up to 160 acres to each of several carbon dioxide gas wells which you operate in Harding County, New Mexico.

Several of the wells have less than 160 acres dedicated thereto and are therefore on non-standard units requiring special approval by the Commission under the provisions of Order No. R-5611.

The following non-standard units are therefore hereby approved:

Amerigas Mitchell #4:	NE/4 NW/4 and S/2 NW/4 Sec. 13, T-19-N, R-29-E
Amerigas Mitchell #6:	N/2 SW/4 and SW/4 SW/4 Sec. 8, T-19-N, R-30-E
✓Amerigas Mitchell #7:	NE/4 SW/4 and S/2 SW/4 Sec. 29, T-19-N, R-30-E
Amerigas Mitchell #10:	N/2 NE/4 and SE/4 NE/4 Sec. 19, T-19-N, R-30-E
Amerigas Mitchell #13:	NW/4 SE/4 and S/2 SE/4 Sec. 29, T-19-N, R-30-E
Schwartz DeBaca #2-Y:	N/2 NE/4 of Sec. 31, T-20-N, R-31-E
Schwartz Libby #1:	S/2 NE/4 of Sec. 31, T-20-N, R-31-E

Very truly yours,

  
JOE D. RAMEY,  
Secretary-Director

JDR/DSN/dr

**NEW MEXICO OIL CONSERVATION COMMISSION  
WELL LOCATION AND ACREAGE DEDICATION PLAT**

Form C-102  
Supersedes C-128  
Effective 1-1-65

All distances must be from the outer boundaries of the Section.

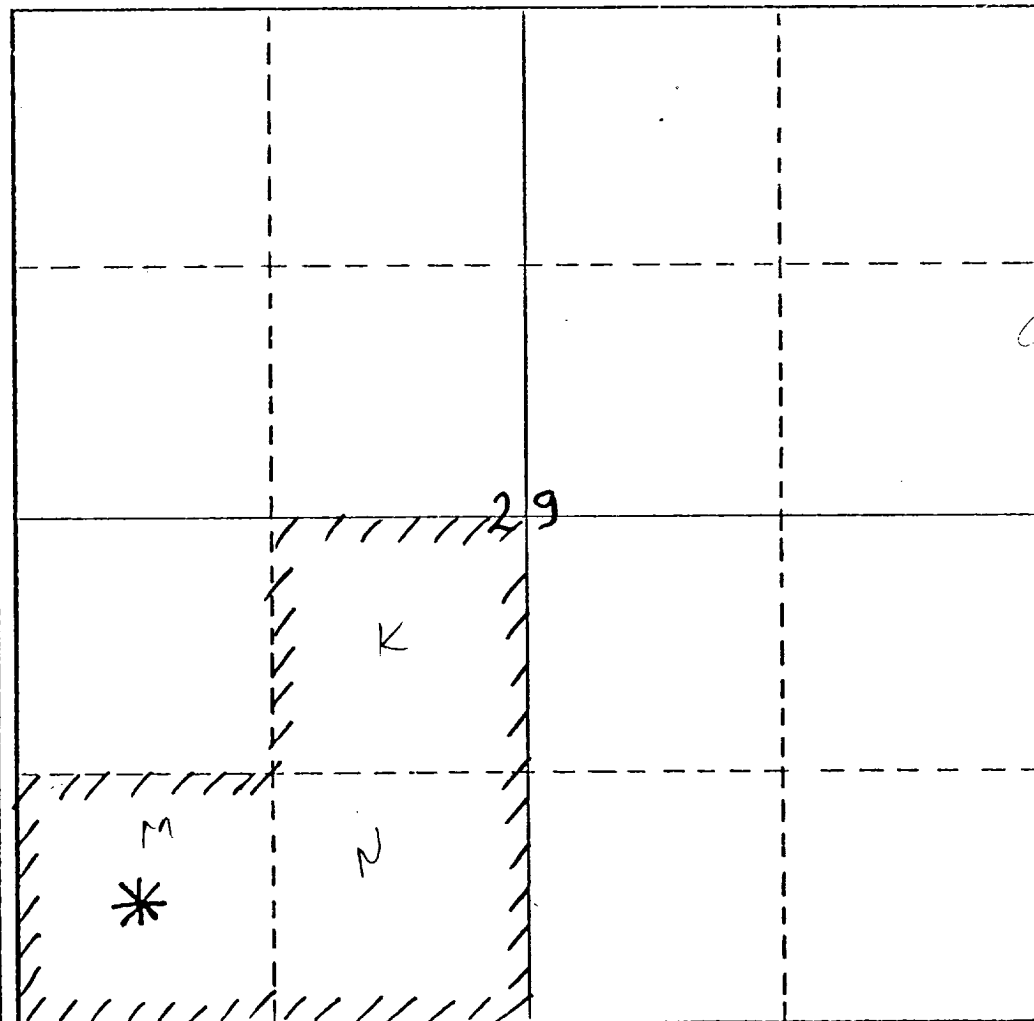
Operator <b>AmeriGas, Inc. SEC Division</b> Formerly: <b>S.E.C. Corporation</b>			Lease <b>Mitchell</b>		Well No. <b>7</b>
Unit Letter <b>M</b>	Section <b>29</b>	Township <b>19 N</b>	Range <b>30 E</b>	County <b>Harding</b>	
Actual Footage Location of Well: <b>660</b> feet from the <b>South</b> line and <b>660</b> feet from the <b>West</b> line					
Ground Level Elev.	Producing Formation <b>Abo</b>		Pool <b>Mitchell CO<sub>2</sub></b>		Dedicated Acreage: <b>120</b> Acres

1. Outline the acreage dedicated to the subject well by colored pencil or hatchure marks on the plat below.
2. If more than one lease is dedicated to the well, outline each and identify the ownership thereof (both as to working interest and royalty).
3. If more than one lease of different ownership is dedicated to the well, have the interests of all owners been consolidated by communitization, unitization, force-pooling, etc?

☐ Yes    ☐ No    If answer is "yes," type of consolidation \_\_\_\_\_

If answer is "no," list the owners and tract descriptions which have actually been consolidated. (Use reverse side of this form if necessary.) \_\_\_\_\_

No allowable will be assigned to the well until all interests have been consolidated (by communitization, unitization, forced-pooling, or otherwise) or until a non-standard unit, eliminating such interests, has been approved by the Commission.



**CERTIFICATION**

*I hereby certify that the information contained herein is true and complete to the best of my knowledge and belief.*

Name *A. C. New*  
Position  
**Transportation Manager**  
Company  
**same as operator**

Date  
**3-20-78**

*I hereby certify that the well location shown on this plat was plotted from field notes of actual surveys made by me or under my supervision, and that the same is true and correct to the best of my knowledge and belief.*

Date Surveyed

Registered Professional Engineer  
and/or Land Surveyor

Certificate No.

0 330 660 990 1320 1650 1980 2310 2640 2000 1500 1000 500 0

**NEW MEXICO OIL CONSERVATION COMMISSION  
WELL LOCATION AND ACREAGE DEDICATION PLAT**

Form O-102  
Supersedes C-128  
Effective 1-1-65

All distances must be from the outer boundaries of the Section.

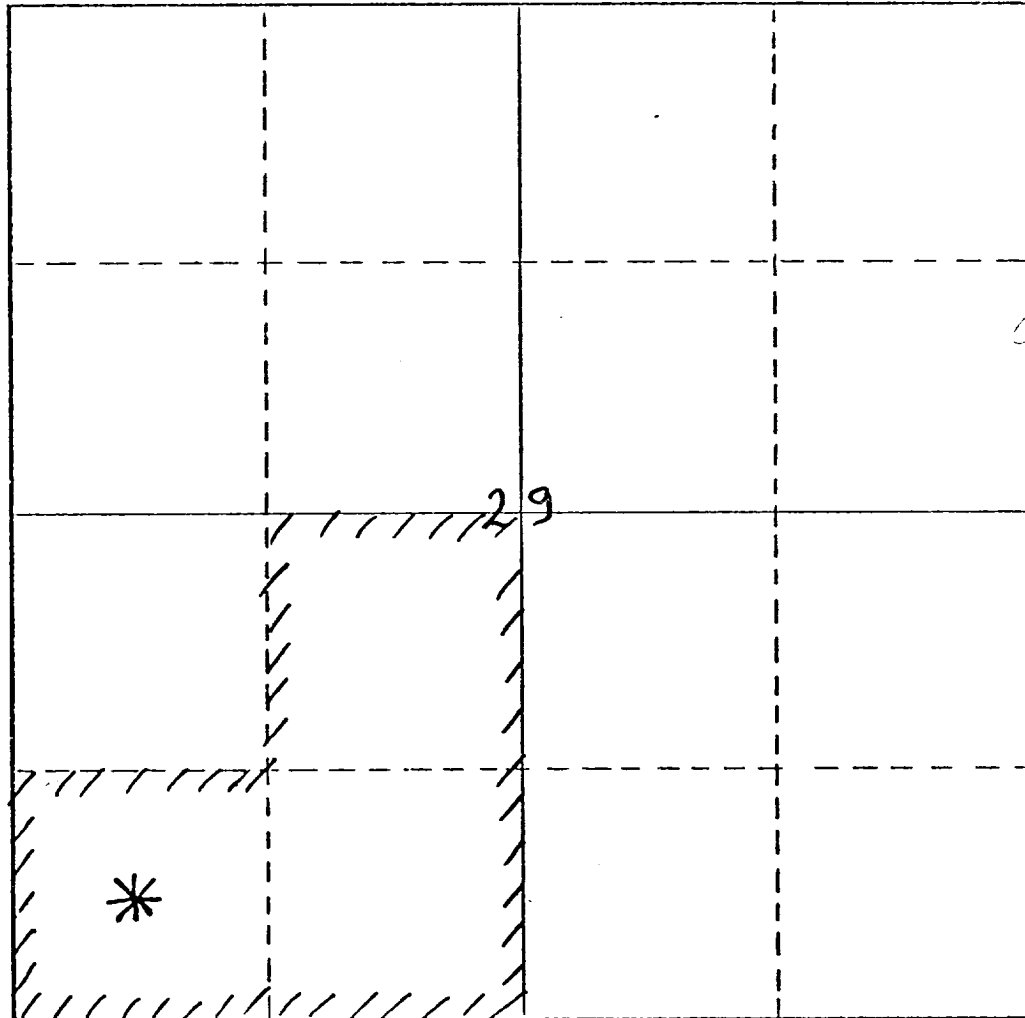
Operator <b>AmeriGas, Inc. SEC Division</b> <b>Formerly: S.E.C. Corporation</b>			Lease <b>Mitchell</b>		Well No. <b>7</b>
Unit Letter <b>M</b>	Section <b>29</b>	Township <b>19 N</b>	Range <b>30 E</b>	County <b>Harding</b>	
Actual Footage Location of Well: <b>660</b> feet from the <b>South</b> line and <b>660</b> feet from the <b>West</b> line					
Ground Level Elev.	Producing Formation <b>Abo</b>		Pool <b>Mitchell CO<sub>2</sub></b>		Dedicated Acreage: <b>120</b> Acres

1. Outline the acreage dedicated to the subject well by colored pencil or hachure marks on the plat below.
2. If more than one lease is dedicated to the well, outline each and identify the ownership thereof (both as to working interest and royalty).
3. If more than one lease of different ownership is dedicated to the well, have the interests of all owners been consolidated by communitization, unitization, force-pooling, etc?

☐ Yes   ☐ No   If answer is "yes," type of consolidation \_\_\_\_\_

If answer is "no," list the owners and tract descriptions which have actually been consolidated. (Use reverse side of this form if necessary.) \_\_\_\_\_

No allowable will be assigned to the well until all interests have been consolidated (by communitization, unitization, forced-pooling, or otherwise) or until a non-standard unit, eliminating such interests, has been approved by the Commission.



**CERTIFICATION**

*I hereby certify that the information contained herein is true and complete to the best of my knowledge and belief.*

Name \_\_\_\_\_  
Position **Transportation Manager**

Company  
**same as operator**

Date  
**3-20-78**

*I hereby certify that the well location shown on this plat was plotted from field notes of actual surveys made by me or under my supervision, and that the same is true and correct to the best of my knowledge and belief.*

Date Surveyed \_\_\_\_\_

Registered Professional Engineer  
and/or Land Surveyor

Certificate No. \_\_\_\_\_

0 330 660 990 1320 1650 1980 2310 2640 2970 3300 3630 3960 4290 4620 4950 5280 5610 5940 6270 6600