



# OIL CONSERVATION COMMISSION

STATE OF NEW MEXICO  
P. O. BOX 2088 - SANTA FE  
87501



DIRECTOR  
JOE D. RAMEY

LAND COMMISSIONER  
PHIL R. LUCERO

STATE GEOLOGIST  
EMERY C. ARNOLD

March 29, 1978

Amerigas, Inc.  
SEC Division  
P. O. Box 9737  
El Paso, Texas 79987

Attention: Mr. J. T. Crow

Gentlemen:

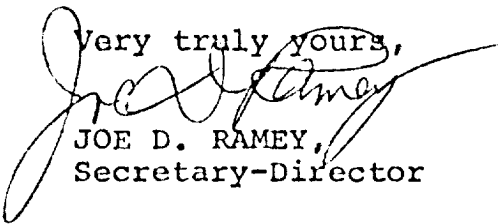
Pursuant to the provisions of Commission Order No. R-5611 amending Rule 406 of the Commission Rules and Regulations and repealing old Order No. 67, you have filed new plats dedicating up to 160 acres to each of several carbon dioxide gas wells which you operate in Harding County, New Mexico.

Several of the wells have less than 160 acres dedicated thereto and are therefore on non-standard units requiring special approval by the Commission under the provisions of Order No. R-5611.

The following non-standard units are therefore hereby approved:

Amerigas Mitchell #4:	NE/4 NW/4 and S/2 NW/4 Sec. 13, T-19-N, R-29-E
Amerigas Mitchell #6:	N/2 SW/4 and SW/4 SW/4 Sec. 8, T-19-N, R-30-E
Amerigas Mitchell #7:	NE/4 SW/4 and S/2 SW/4 Sec. 29, T-19-N, R-30-E
Amerigas Mitchell #10:	N/2 NE/4 and SE/4 NE/4 Sec. 19, T-19-N, R-30-E
Amerigas Mitchell #13:	NW/4 SE/4 and S/2 SE/4 Sec. 29, T-19-N, R-30-E
Schwartz DeBaca #2-Y:	N/2 NE/4 of Sec. 31, T-20-N, R-31-E
✓ Schwartz Libby #1:	S/2 NE/4 of Sec. 31, T-20-N, R-31-E

Very truly yours,

  
JOE D. RAMEY,  
Secretary-Director

JDR/DSN/dr

All distances must be from the outer boundaries of the Section.


Operator <b>Schwartz Carbonic</b>		Lease <b>Libby</b>		Well No. <b>1</b>	
Unit Letter <b>G</b>	Section <b>31</b>	Township <b>20N</b>	Range <b>31E</b>	County <b>Harding</b>	<b>MAR 27 1978</b>
Actual Footage Location of Well: <b>1980</b> feet from the <b>North</b> line and <b>1980</b> feet from the <b>East</b> line.					
Ground Level Elev.	Producing Formation <b>Abo</b>	Pool <b>Bucyeros CO<sub>2</sub></b>	Dedicated Acreage: <b>80</b> Acres		

1. Outline the acreage dedicated to the subject well by colored pencil or hachure marks on the plat below.
2. If more than one lease is dedicated to the well, outline each and identify the ownership thereof (both as to working interest and royalty).
3. If more than one lease of different ownership is dedicated to the well, have the interests of all owners been consolidated by communitization, unitization, force-pooling, etc?

☐ Yes ☐ No If answer is "yes," type of consolidation \_\_\_\_\_

If answer is "no," list the owners and tract descriptions which have actually been consolidated. (Use reverse side of this form if necessary.) \_\_\_\_\_

No allowable will be assigned to the well until all interests have been consolidated (by communitization, unitization, forced-pooling, or otherwise) or until a non-standard unit, eliminating such interests, has been approved by the Commission.



## CERTIFICATION

I hereby certify that the information contained herein is true and complete to the best of my knowledge and belief.

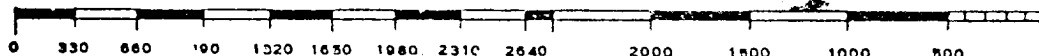
Name *H. Crow*  
 Position *Manager Transportation*  
 Company *Schwartz Carbonic Company*  
 Date *March 17, 1978*

I hereby certify that the well location shown on this plat was plotted from field notes of actual surveys made by me or under my supervision, and that the same is true and correct to the best of my knowledge and belief.

Date Surveyed

Registered Professional Engineer  
and/or Land Surveyor

Certificate No.



All distances must be from the outer boundaries of the Section.


Operator <b>Schwartz Carbonic</b>			Lease <b>Libby</b>			MAR 27 1978 Well No. <b>1</b>		
Unit Letter <b>G</b>	Section <b>31</b>	Township <b>20 N</b>	Range <b>31 E</b>	County <b>HARDING</b> CONSERVATION COMM.				
Actual Footage Location of Well: <b>1980</b> feet from the <b>North</b> line and <b>1980</b> feet from the <b>East</b> line								
Ground Level Elev:		Producing Formation <b>Abo</b>		Pool <b>Bucyeros CO<sub>2</sub></b>			Dedicated Acreage: <b>80</b> Acres	

1. Outline the acreage dedicated to the subject well by colored pencil or hachure marks on the plat below.
2. If more than one lease is dedicated to the well, outline each and identify the ownership thereof (both as to working interest and royalty).
3. If more than one lease of different ownership is dedicated to the well, have the interests of all owners been consolidated by communitization, unitization, force-pooling, etc?

☐ Yes ☐ No If answer is "yes," type of consolidation \_\_\_\_\_

If answer is "no," list the owners and tract descriptions which have actually been consolidated. (Use reverse side of this form if necessary.) \_\_\_\_\_

No allowable will be assigned to the well until all interests have been consolidated (by communitization, unitization, forced-pooling, or otherwise) or until a non-standard unit, eliminating such interests, has been approved by the Commission.



#### CERTIFICATION

I hereby certify that the information contained herein is true and complete to the best of my knowledge and belief.

Name **J. Crow**  
 Position  
**Manager Transportation**  
 Company  
**Schwartz Carbonic Company**  
 Date  
**March 17, 1978**

I hereby certify that the well location shown on this plat was plotted from field notes of actual surveys made by me or under my supervision, and that the same is true and correct to the best of my knowledge and belief.

Date Surveyed

Registered Professional Engineer and/or Land Surveyor

Certificate No.

