



DIRECTOR
JOE D. RAMEY

OIL CONSERVATION COMMISSION

STATE OF NEW MEXICO
P. O. BOX 2088 - SANTA FE
87501

LAND COMMISSIONER
PHIL R. LUCERO



STATE GEOLOGIST
EMERY C. ARNOLD

March 29, 1978

Amerigas, Inc.
SEC Division
P. O. Box 9737
El Paso, Texas 79987

Attention: Mr. J. T. Crow

Gentlemen:

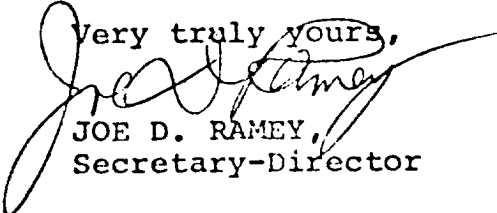
Pursuant to the provisions of Commission Order No. R-5611 amending Rule 406 of the Commission Rules and Regulations and repealing old Order No. 67, you have filed new plats dedicating up to 160 acres to each of several carbon dioxide gas wells which you operate in Harding County, New Mexico.

Several of the wells have less than 160 acres dedicated thereto and are therefore on non-standard units requiring special approval by the Commission under the provisions of Order No. R-5611.

The following non-standard units are therefore hereby approved:

Amerigas Mitchell #4:	NE/4 NW/4 and S/2 NW/4 Sec. 13, T-19-N, R-29-E
✓Amerigas Mitchell #6:	N/2 SW/4 and SW/4 SW/4 UL K L 19 Sec. 8, T-19-N, R-30-E
Amerigas Mitchell #7:	NE/4 SW/4 and S/2 SW/4 Sec. 29, T-19-N, R-30-E
Amerigas Mitchell #10:	N/2 NE/4 and SE/4 NE/4 Sec. 19, T-19-N, R-30-E
Amerigas Mitchell #13:	NW/4 SE/4 and S/2 SE/4 Sec. 29, T-19-N, R-30-E
Schwartz DeBaca #2-Y:	N/2 NE/4 of Sec. 31, T-20-N, R-31-E
Schwartz Libby #1:	S/2 NE/4 of Sec. 31, T-20-N, R-31-E

Very truly yours,


JOE D. RAMEY,
Secretary-Director

JDR/DSN/dr

**NEW MEXICO OIL CONSERVATION COMMISSION
WELL LOCATION AND ACREAGE DEDICATION PLAT**

Form C-102
Supersedes C-128
Effective 1-1-65

All distances must be from the outer boundaries of the Section.

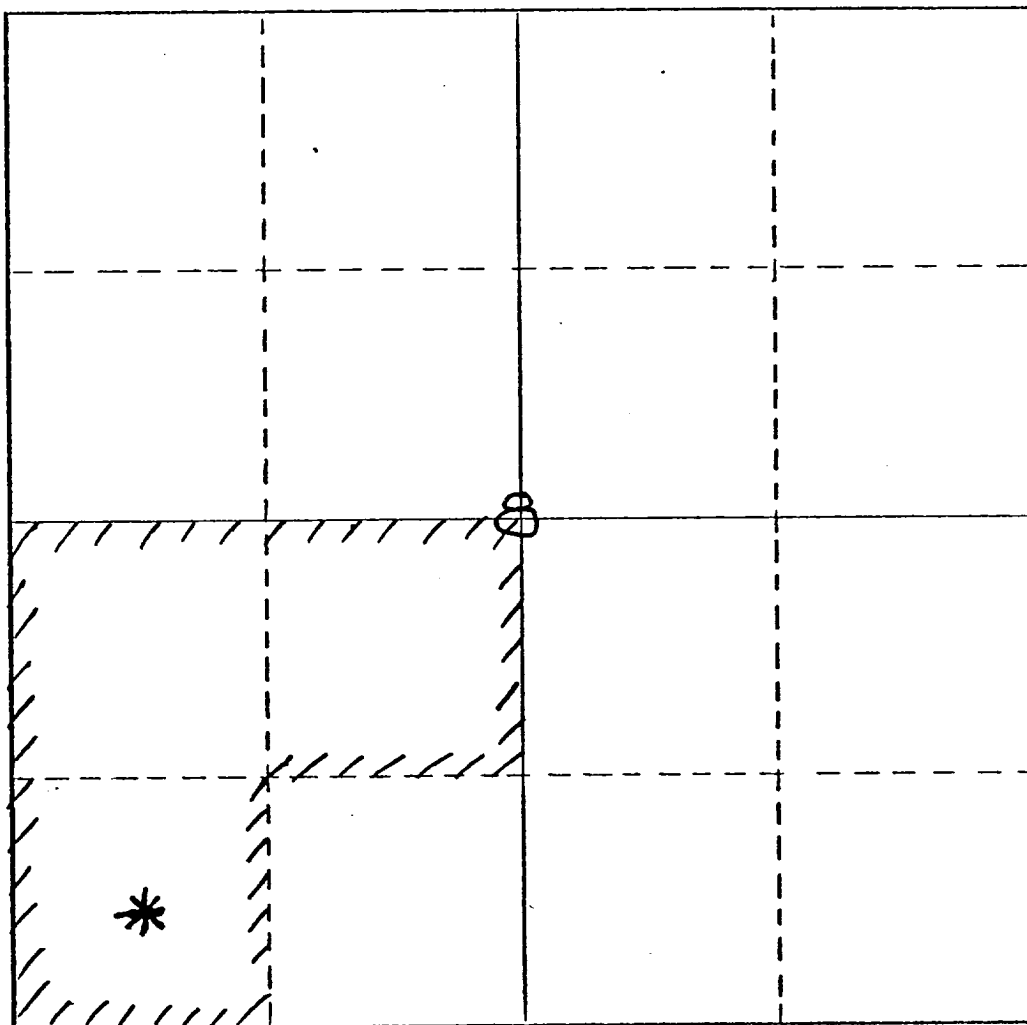
Operator AmeriGas, Inc. SEC Division Formerly: S E C Corporation		Lease Mitchell		Well No. 6
Unit Letter M	Section 8	Township 19 N	Range 30 E	County Harding
Actual Footage Location of Well: 660 feet from the South line and 660 feet from the West line				
Ground Level Elev:	Producing Formation Abo	Pool Mitchell CO₂	Dedicated Acreage: 120 Acres	

1. Outline the acreage dedicated to the subject well by colored pencil or hachure marks on the plat below.
2. If more than one lease is dedicated to the well, outline each and identify the ownership thereof (both as to working interest and royalty).
3. If more than one lease of different ownership is dedicated to the well, have the interests of all owners been consolidated by communitization, unitization, force-pooling, etc?

☐ Yes ☐ No If answer is "yes," type of consolidation _____

If answer is "no," list the owners and tract descriptions which have actually been consolidated. (Use reverse side of this form if necessary.) _____

No allowable will be assigned to the well until all interests have been consolidated (by communitization, unitization, forced-pooling, or otherwise) or until a non-standard unit, eliminating such interests, has been approved by the Commission.



CERTIFICATION

I hereby certify that the information contained herein is true and complete to the best of my knowledge and belief.

Name

Position

Transportation Manager

Company

same as operator

Date

3-20-78

I hereby certify that the well location shown on this plat was plotted from field notes of actual surveys made by me or under my supervision, and that the same is true and correct to the best of my knowledge and belief.

Date Surveyed

Registered Professional Engineer
and/or Land Surveyor

Certificate No.

**NEW MEXICO OIL CONSERVATION COMMISSION
WELL LOCATION AND ACREAGE DEDICATION PLAT**

Form C-102
Supersedes C-128
Effective 1-1-65

All distances must be from the outer boundaries of the Section.

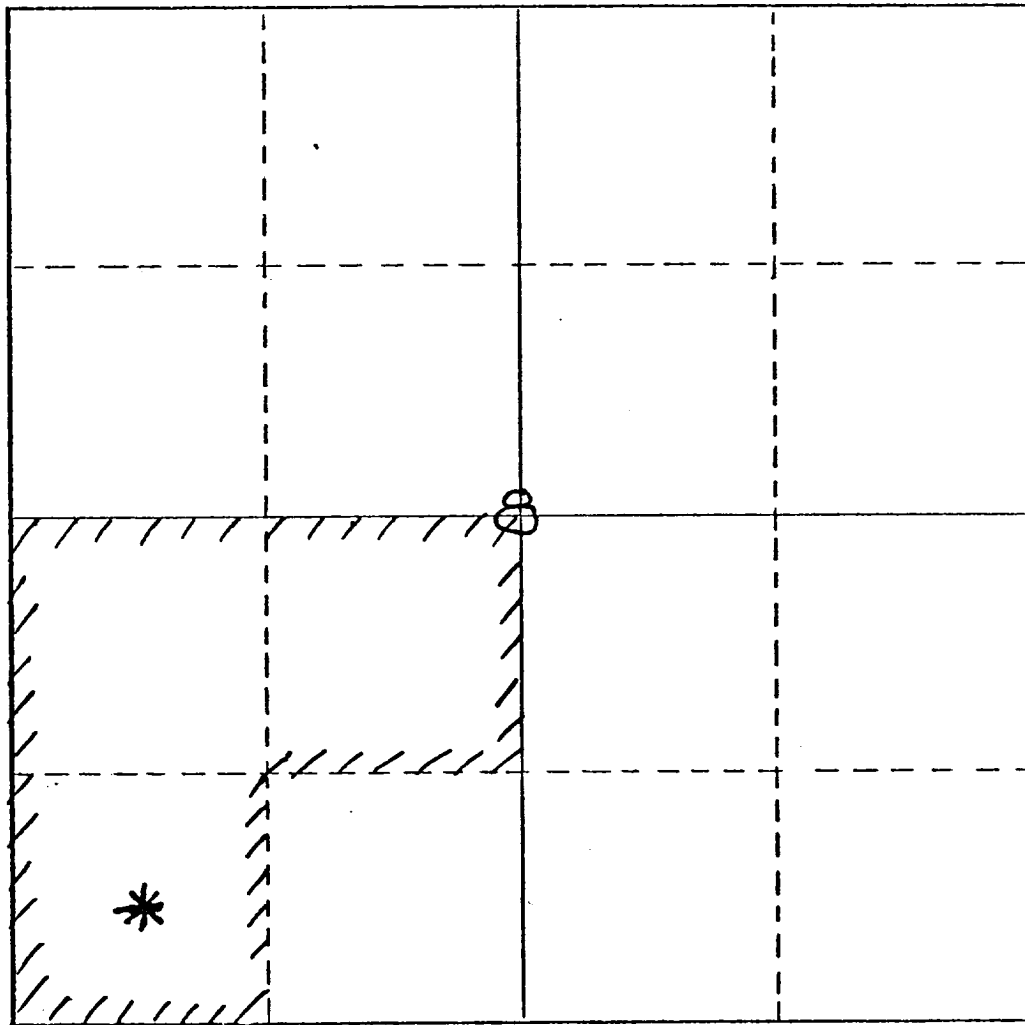
Operator AmeriGas, Inc. SEC Division		Lease Mitchell		Well No. 6	
Formerly: S E C Corporation					
Unit Letter M	Section 8	Township 19 N	Range 30 E	County Harding	
Actual Footage Location of Well: 660 feet from the South line and 660 feet from the West line					
Ground Level Elev.	Producing Formation Abo		Pool Mitchell CO₂		Dedicated Acreage: 120 Acres

1. Outline the acreage dedicated to the subject well by colored pencil or hachure marks on the plat below.
2. If more than one lease is dedicated to the well, outline each and identify the ownership thereof (both as to working interest and royalty).
3. If more than one lease of different ownership is dedicated to the well, have the interests of all owners been consolidated by communitization, unitization, force-pooling, etc?

☐ Yes ☐ No If answer is "yes," type of consolidation _____

If answer is "no," list the owners and tract descriptions which have actually been consolidated. (Use reverse side of this form if necessary.) _____

No allowable will be assigned to the well until all interests have been consolidated (by communitization, unitization, forced-pooling, or otherwise) or until a non-standard unit, eliminating such interests, has been approved by the Commission.



CERTIFICATION

I hereby certify that the information contained herein is true and complete to the best of my knowledge and belief.

Name

Position

Transportation Manager

Company

same as operator

Date

3-20-78

I hereby certify that the well location shown on this plat was plotted from field notes of actual surveys made by me or under my supervision, and that the same is true and correct to the best of my knowledge and belief.

Date Surveyed

Registered Professional Engineer
and/or Land Surveyor

Certificate No.