

OIL CONSERVATION COMMISSION

STATE OF NEW MEXICO
P. O. BOX 2088 - SANTA FE
87501



DIRECTOR
JOE D. RAMEY

LAND COMMISSIONER
PHIL R. LUCERO

STATE GEOLOGIST
EMERY C. ARNOLD

March 29, 1978

Amerigas, Inc.
SEC Division
P. O. Box 9737
El Paso, Texas 79987

Attention: Mr. J. T. Crow

Gentlemen:

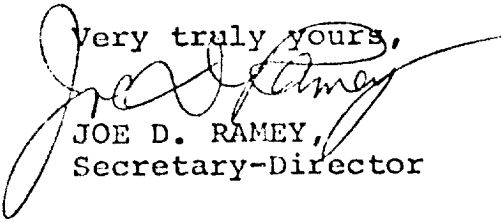
Pursuant to the provisions of Commission Order No. R-5611 amending Rule 406 of the Commission Rules and Regulations and repealing old Order No. 67, you have filed new plats dedicating up to 160 acres to each of several carbon dioxide gas wells which you operate in Harding County, New Mexico.

Several of the wells have less than 160 acres dedicated thereto and are therefore on non-standard units requiring special approval by the Commission under the provisions of Order No. R-5611.

The following non-standard units are therefore hereby approved:

Amerigas Mitchell #4:	NE/4 NW/4 and S/2 NW/4 Sec. 13, T-19-N, R-29-E
Amerigas Mitchell #6:	N/2 SW/4 and SW/4 SW/4 Sec. 8, T-19-N, R-30-E
Amerigas Mitchell #7:	NE/4 SW/4 and S/2 SW/4 Sec. 29, T-19-N, R-30-E
Amerigas Mitchell #10:	N/2 NE/4 and SE/4 NE/4 Sec. 19, T-19-N, R-30-E
Amerigas Mitchell #13:	NW/4 SE/4 and S/2 SE/4 Sec. 29, T-19-N, R-30-E
✓ Schwartz DeBaca #2-Y:	N/2 NE/4 of Sec. 31, T-20-N, R-31-E
Schwartz Libby #1:	S/2 NE/4 of Sec. 31, T-20-N, R-31-E

Very truly yours,


JOE D. RAMEY,
Secretary-Director

JDR/DSN/dr

**NEW MEXICO OIL CONSERVATION COMMISSION
WELL LOCATION AND ACREAGE DEDICATION PLAT**

Form C-102
Supersedes C-128
Effective 1-1-65

MAR 27 1978

All distances must be from the outer boundaries of the Section.

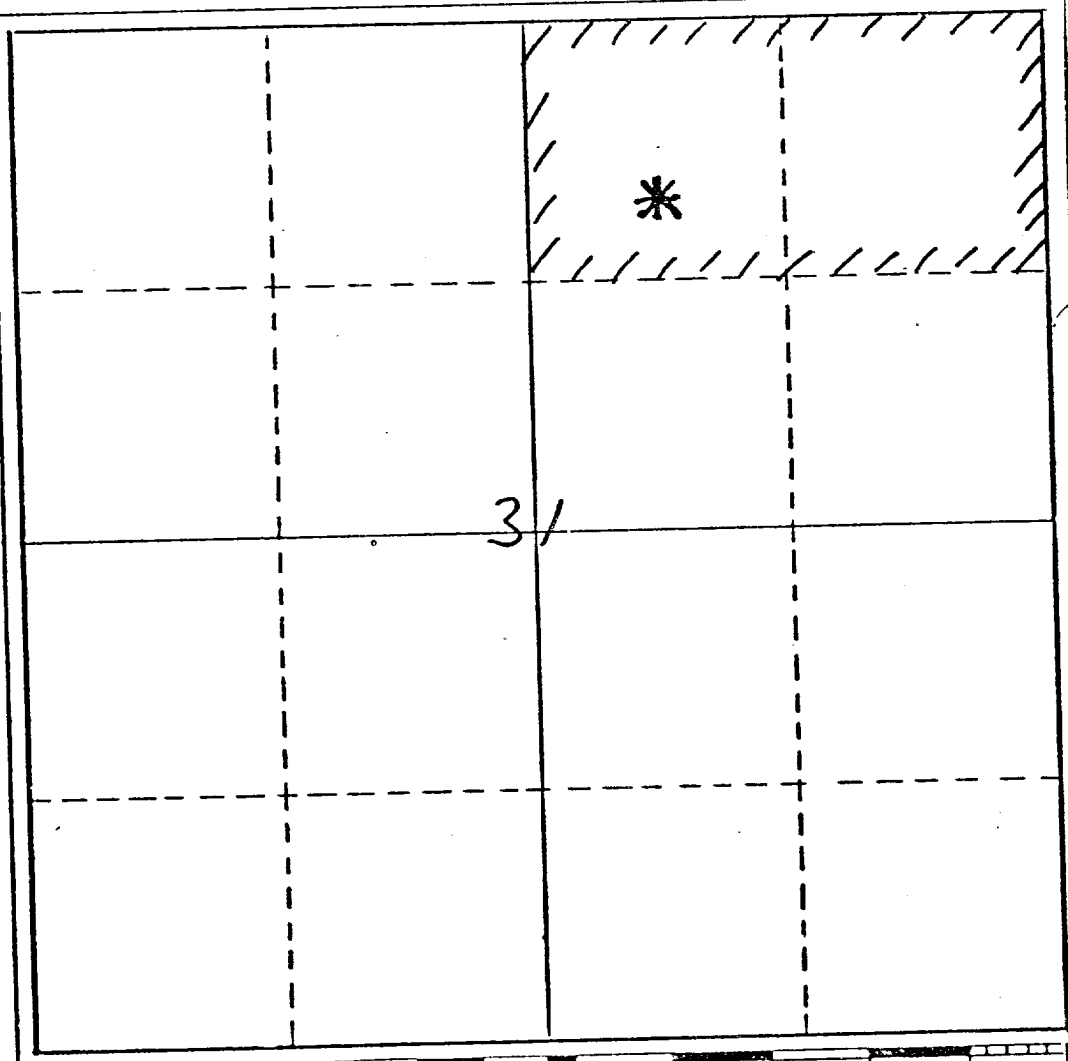
Operator Schwartz Carbonic			Lease De Baca			Oil Conservation Well No. 2490MM		
Unit Letter B	Section 31	Township 20N	Range 31E	County Harding				
Actual Footage Location of Well: 1047 feet from the North line and 1971 feet from the East line								
Ground Level Elev.		Producing Formation Abo		Pool Bueyeros CO₂			Dedicated Acreage: 80 Acres	

1. Outline the acreage dedicated to the subject well by colored pencil or hachure marks on the plat below.
2. If more than one lease is dedicated to the well, outline each and identify the ownership thereof (both as to working interest and royalty).
3. If more than one lease of different ownership is dedicated to the well, have the interests of all owners been consolidated by communitization, unitization, force-pooling, etc?

☐ Yes ☐ No If answer is "yes," type of consolidation _____

If answer is "no," list the owners and tract descriptions which have actually been consolidated. (Use reverse side of this form if necessary.) _____

No allowable will be assigned to the well until all interests have been consolidated (by communitization, unitization, forced-pooling, or otherwise) or until a non-standard unit, eliminating such interests, has been approved by the Commission.



CERTIFICATION

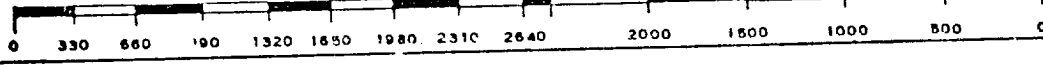
I hereby certify that the information contained herein is true and complete to the best of my knowledge and belief.

Name <i>[Signature]</i>
Position Manager Transportation
Company Schwartz Carbonic Company
Date March 17, 1978

I hereby certify that the well location shown on this plat was plotted from field notes of actual surveys made by me or under my supervision, and that the same is true and correct to the best of my knowledge and belief.

Date Surveyed
Registered Professional Engineer and/or Land Surveyor

Certificate No.



**NEW MEXICO OIL CONSERVATION COMMISSION
WELL LOCATION AND ACREAGE DEDICATION PLAT**

Form C-102
Supersedes C-128
Effective 1-1-65

All distances must be from the outer boundaries of the Section.

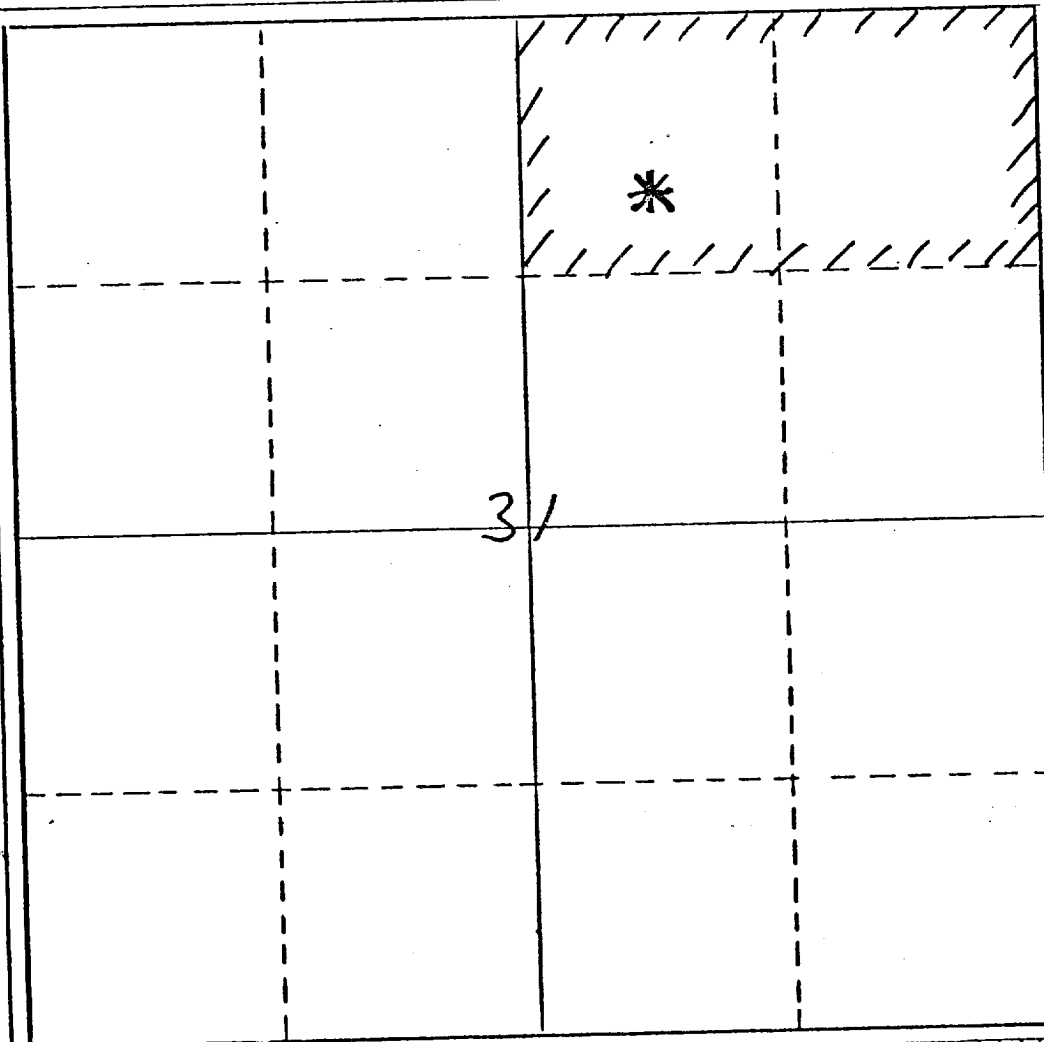
Operator Schwartz Carbonic			Lease De Baca		Well No. 02-4
Unit Letter B	Section 31	Township 20N	Range 31E	County Harding	
Actual Footage Location of Well: 1047 feet from the North line and 1971 feet from the East line					
Ground Level Elev.	Producing Formation Abo	Pool Bueyeros CO₂			Dedicated Acreage: 80 Acres

1. Outline the acreage dedicated to the subject well by colored pencil or hachure marks on the plat below.
2. If more than one lease is dedicated to the well, outline each and identify the ownership thereof (both as to working interest and royalty).
3. If more than one lease of different ownership is dedicated to the well, have the interests of all owners been consolidated by communitization, unitization, force-pooling, etc?

☐ Yes ☐ No If answer is "yes," type of consolidation _____

If answer is "no," list the owners and tract descriptions which have actually been consolidated. (Use reverse side of this form if necessary.) _____

No allowable will be assigned to the well until all interests have been consolidated (by communitization, unitization, forced-pooling, or otherwise) or until a non-standard unit, eliminating such interests, has been approved by the Commission.



CERTIFICATION

I hereby certify that the information contained herein is true and complete to the best of my knowledge and belief.

Name _____
 Position
Manager Transportation
 Company
Schwartz Carbonic Company
 Date
March 17, 1978

I hereby certify that the well location shown on this plat was plotted from field notes of actual surveys made by me or under my supervision, and that the same is true and correct to the best of my knowledge and belief.

Date Surveyed _____
 Registered Professional Engineer
 and/or Land Surveyor

Certificate No. _____

0 330 660 990 1320 1650 1980 2310 2640 2000 1500 1000 500 0