

**NEW MEXICO OIL CONSERVATION COMMISSION
WELL LOCATION AND ACREAGE DEDICATION PLAT**

Form C-102
Supersedes C-128
Effective 1-1-65

All distances must be from the outer boundaries of the Section.

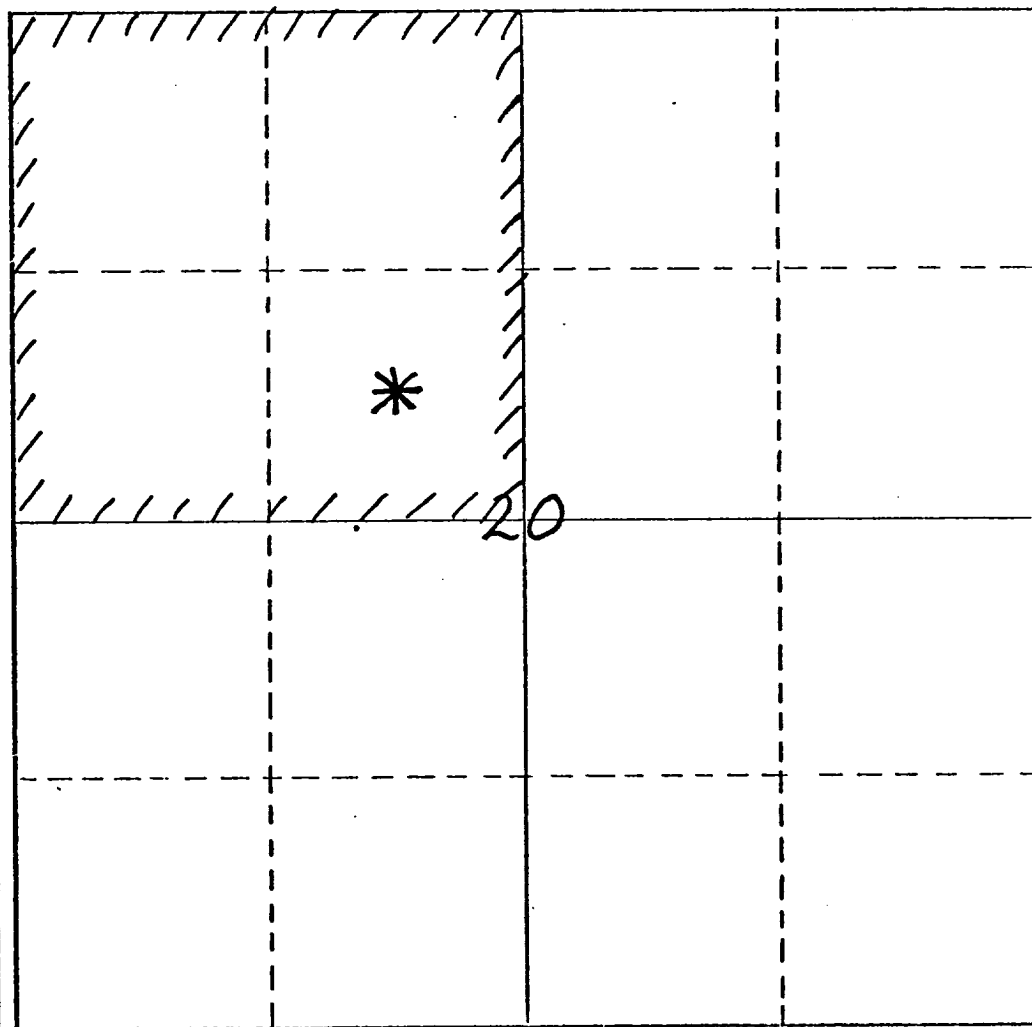
Operator AmeriGas, Inc. SEC Division Formerly: S.E.C. Corporation		Lease Mitchell		Well No. 12
Unit Letter F	Section 20	Township 19N	Range 30E	County Harding
Actual Footage Location of Well: 1980 feet from the North line and 1980 feet from the West line				
Ground Level Elev.	Producing Formation Abo	Pool Mitchell CO₂	Dedicated Acreage: 160 Acres	

1. Outline the acreage dedicated to the subject well by colored pencil or hachure marks on the plat below.
2. If more than one lease is dedicated to the well, outline each and identify the ownership thereof (both as to working interest and royalty).
3. If more than one lease of different ownership is dedicated to the well, have the interests of all owners been consolidated by communitization, unitization, force-pooling, etc?

☐ Yes ☐ No If answer is "yes," type of consolidation _____

If answer is "no," list the owners and tract descriptions which have actually been consolidated. (Use reverse side of this form if necessary.) _____

No allowable will be assigned to the well until all interests have been consolidated (by communitization, unitization, forced-pooling, or otherwise) or until a non-standard unit, eliminating such interests, has been approved by the Commission.



CERTIFICATION

I hereby certify that the information contained herein is true and complete to the best of my knowledge and belief.

Name *J. K. Crow*
 Position Transportation Manager
 Company 3-20-78

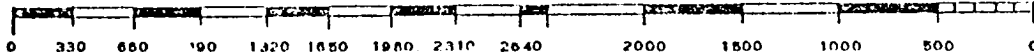
Date _____

I hereby certify that the well location shown on this plat was plotted from field notes of actual surveys made by me or under my supervision, and that the same is true and correct to the best of my knowledge and belief.

Date Surveyed _____

Registered Professional Engineer
and/or Land Surveyor

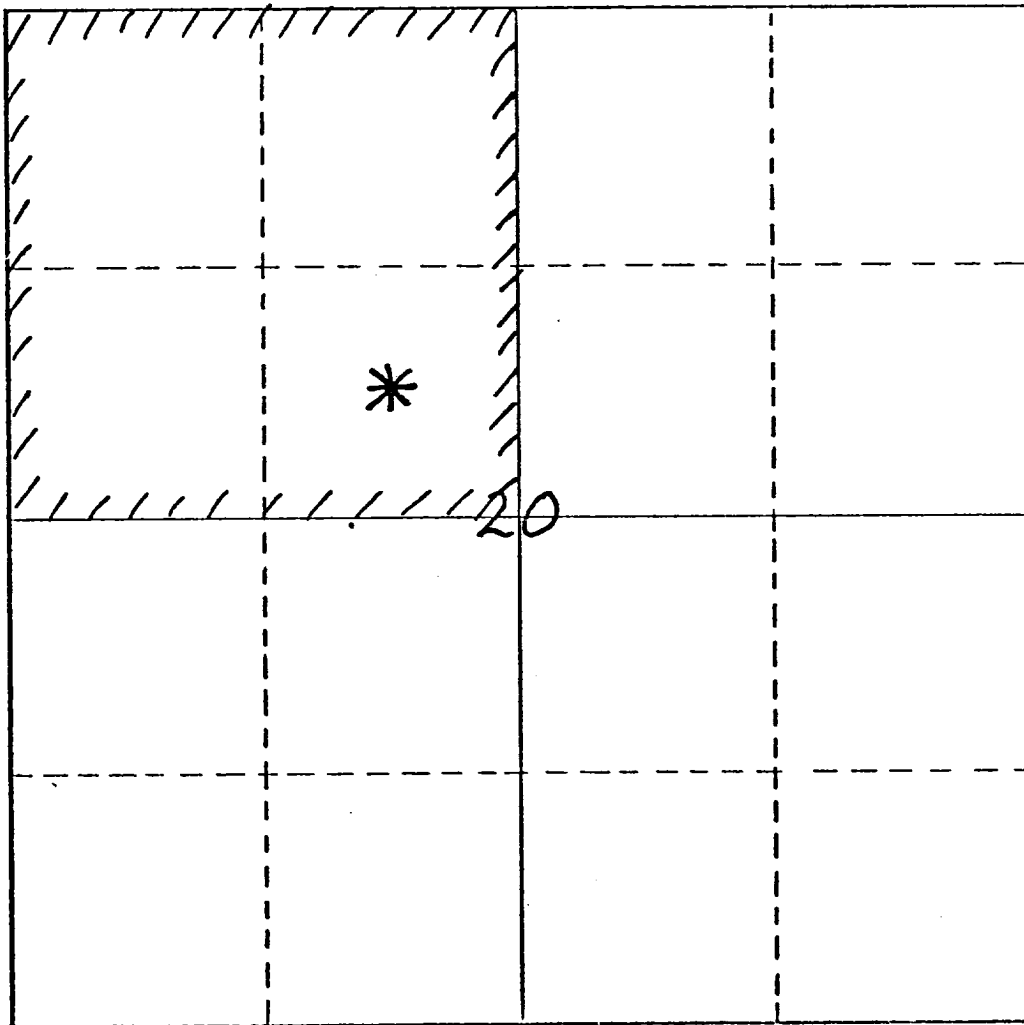
Certificate No. _____



Form C-102
Supersedes C-128
Effective 1-1-65

Operator AmeriGas, Inc. SEC Division Formerly: S.E.C. Corporation		Lease Mitchell		Well No. 12	
Unit Letter F	Section 20	Township 19N	Range 30E	County Harding	
Actual Footage Location of Well: 1980 feet from the North line and 1980 feet from the West line					
Ground Level Elev:	Producing Formation Abo	Pool Mitchell CO ₂		Dedicated Acreage: 160 Acres	

- No allowable will be assigned to the well until all interests have been consolidated (by communitization, unitization, forced-pooling, or otherwise) or until a non-standard unit, eliminating such interests, has been approved by the Commission.



Certificate No.

0	330	660	990	1,320	1,650	1,980	2,310	2,640	2,970	3,300	3,630	3,960	4,290	4,620	4,950	5,280	5,610	5,940	6,270	6,600	6,930	7,260	7,590	7,920	8,250	8,580	8,910	9,240	9,570	9,900	10,230	10,560	10,890	11,220	11,550	11,880	12,210	12,540	12,870	13,200	13,530	13,860	14,190	14,520	14,850	15,180	15,510	15,840	16,170	16,500	16,830	17,160	17,490	17,820	18,150	18,480	18,810	19,140	19,470	19,800	20,130	20,460	20,790	21,120	21,450	21,780	22,110	22,440	22,770	23,100	23,430	23,760	24,090	24,420	24,750	25,080	25,410	25,740	26,070	26,400	26,730	27,060	27,390	27,720	28,050	28,380	28,710	29,040	29,370	29,700	30,030	30,360	30,690	31,020	31,350	31,680	32,010	32,340	32,670	33,000	33,330	33,660	33,990	34,320	34,650	34,980	35,310	35,640	35,970	36,300	36,630	36,960	37,290	37,620	37,950	38,280	38,610	38,940	39,270	39,600	39,930	40,260	40,590	40,920	41,250	41,580	41,910	42,240	42,570	42,900	43,230	43,560	43,890	44,220	44,550	44,880	45,210	45,540	45,870	46,200	46,530	46,860	47,190	47,520	47,850	48,180	48,510	48,840	49,170	49,500	49,830	50,160	50,490	50,820	51,150	51,480	51,810	52,140	52,470	52,800	53,130	53,460	53,790	54,120	54,450	54,780	55,110	55,440	55,770	56,100	56,430	56,760	57,090	57,420	57,750	58,080	58,410	58,740	59,070	59,400	59,730	60,060	60,390	60,720	61,050	61,380	61,710	62,040	62,370	62,700	63,030	63,360	63,690	64,020	64,350	64,680	65,010	65,340	65,670	66,000	66,330	66,660	66,990	67,320	67,650	67,980	68,310	68,640	68,970	69,300	69,630	69,960	70,290	70,620	70,950	71,280	71,610	71,940	72,270	72,600	72,930	73,260	73,590	73,920	74,250	74,580	74,910	75,240	75,570	75,900	76,230	76,560	76,890	77,220	77,550	77,880	78,210	78,540	78,870	79,200	79,530	79,860	80,190	80,520	80,850	81,180	81,510	81,840	82,170	82,500	82,830	83,160	83,490	83,820	84,150	84,480	84,810	85,140	85,470	85,800	86,130	86,460	86,790	87,120	87,450	87,780	88,110	88,440	88,770	89,100	89,430	89,760	90,090	90,420	90,750	91,080	91,410	91,740	92,070	92,400	92,730	93,060	93,390	93,720	94,050	94,380	94,710	95,040	95,370	95,700	96,030	96,360	96,690	97,020	97,350	97,680	98,010	98,340	98,670	99,000	99,330	99,660	100,000
---	-----	-----	-----	-------	-------	-------	-------	-------	-------	-------	-------	-------	-------	-------	-------	-------	-------	-------	-------	-------	-------	-------	-------	-------	-------	-------	-------	-------	-------	-------	--------	--------	--------	--------	--------	--------	--------	--------	--------	--------	--------	--------	--------	--------	--------	--------	--------	--------	--------	--------	--------	--------	--------	--------	--------	--------	--------	--------	--------	--------	--------	--------	--------	--------	--------	--------	--------	--------	--------	--------	--------	--------	--------	--------	--------	--------	--------	--------	--------	--------	--------	--------	--------	--------	--------	--------	--------	--------	--------	--------	--------	--------	--------	--------	--------	--------	--------	--------	--------	--------	--------	--------	--------	--------	--------	--------	--------	--------	--------	--------	--------	--------	--------	--------	--------	--------	--------	--------	--------	--------	--------	--------	--------	--------	--------	--------	--------	--------	--------	--------	--------	--------	--------	--------	--------	--------	--------	--------	--------	--------	--------	--------	--------	--------	--------	--------	--------	--------	--------	--------	--------	--------	--------	--------	--------	--------	--------	--------	--------	--------	--------	--------	--------	--------	--------	--------	--------	--------	--------	--------	--------	--------	--------	--------	--------	--------	--------	--------	--------	--------	--------	--------	--------	--------	--------	--------	--------	--------	--------	--------	--------	--------	--------	--------	--------	--------	--------	--------	--------	--------	--------	--------	--------	--------	--------	--------	--------	--------	--------	--------	--------	--------	--------	--------	--------	--------	--------	--------	--------	--------	--------	--------	--------	--------	--------	--------	--------	--------	--------	--------	--------	--------	--------	--------	--------	--------	--------	--------	--------	--------	--------	--------	--------	--------	--------	--------	--------	--------	--------	--------	--------	--------	--------	--------	--------	--------	--------	--------	--------	--------	--------	--------	--------	--------	--------	--------	--------	--------	--------	--------	--------	--------	--------	--------	--------	--------	--------	--------	--------	--------	--------	--------	--------	--------	--------	--------	--------	--------	--------	--------	--------	--------	--------	--------	--------	--------	--------	--------	--------	--------	--------	--------	---------