

STATE OF NEW MEXICO  
ENERGY AND MINERALS DEPARTMENT

OIL CONSERVATION DIVISION RECEIVED

P. O. BOX 2088

SANTA FE, NEW MEXICO 87501

SEP 19 1980

Form C-102  
Revised 10-1-70

All distances must be from the outer boundaries of the Section.

Operator <b>AmeriGas</b>		Lease <b>Libby</b>		OIL CONSERVATION DIVISION <b>SANTA FE</b>		Section No. <b>3</b>
Unit Letter <b>H</b>	Section <b>15</b>	Township <b>T 20 N</b>	Range <b>R 31 E</b>	County <b>HARDING</b>		

Actual Footage Location of Well:

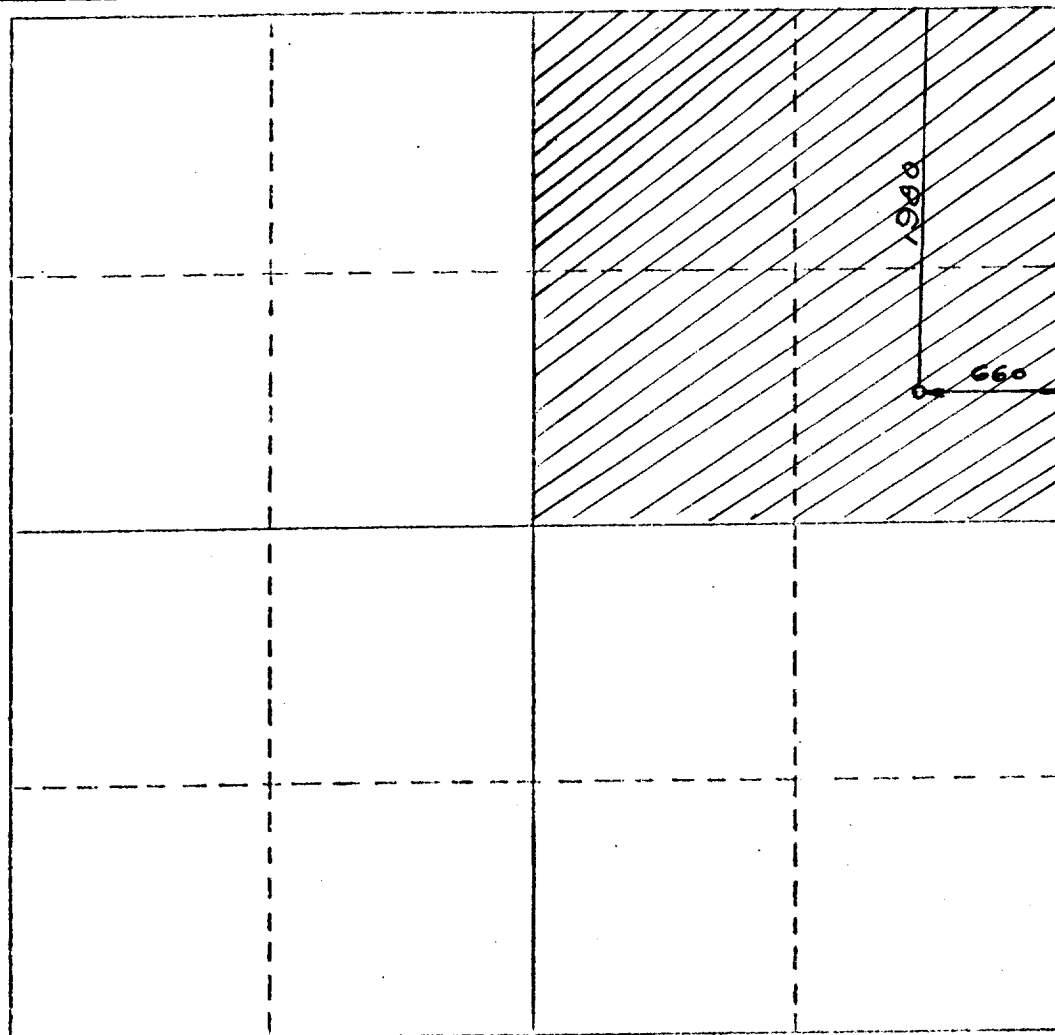
<b>1980</b>	feet from the <b>NORTH</b>	Line and	<b>660</b>	feet from the <b>EAST</b>	Line
Ground Level Elev. <b>4600</b>	Producing Formation <b>Abo</b>	Pool <b>South Bueyeros</b>	Dedicated Acreage: <b>160</b> Acres		

1. Outline the acreage dedicated to the subject well by colored pencil or hatchure marks on the plat below.
2. If more than one lease is dedicated to the well, outline each and identify the ownership thereof (both as to working interest and royalty).
3. If more than one lease of different ownership is dedicated to the well, have the interests of all owners been consolidated by communitization, unitization, force-pooling, etc?

☐ Yes ☐ No If answer is "yes," type of consolidation \_\_\_\_\_

If answer is "no," list the owners and tract descriptions which have actually been consolidated. (Use reverse side of this form if necessary.) \_\_\_\_\_

No allowable will be assigned to the well until all interests have been consolidated (by communitization, unitization, forced-pooling, or otherwise) or until a non-standard unit, eliminating such interests, has been approved by the Division.



CERTIFICATION

I hereby certify that the information contained herein is true and complete to the best of my knowledge and belief.

*John E. Smith*

Name

Production Manager

Position

AmeriGas

Company

9-9-80

Date

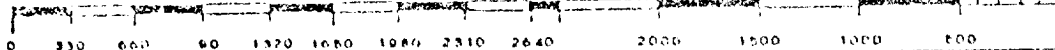
I hereby certify that the well location shown on this plat was plotted from field notes of actual surveys made by me or under my supervision, and that the same is true and correct to the best of my knowledge.

Date Surveyed

Registered Professional Engineer and/or Land Surveyor

N.M.L.S. NO. 5103

Certificate No.



All distances must be from the outer boundaries of the Section.

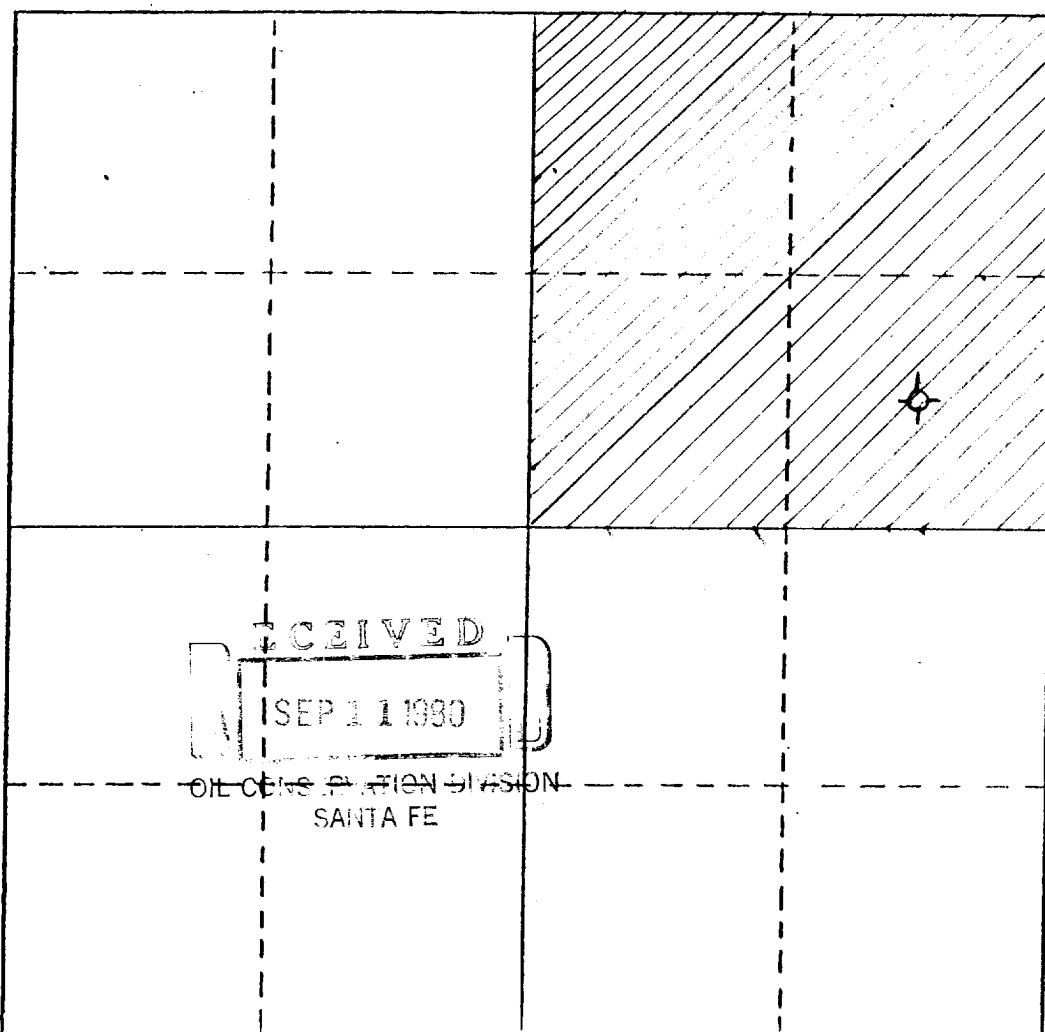
Operator <b>AmeriGas</b>		Lease <b>Libby</b>		Well No. <b>3</b>	
Unit Letter <b>H</b>	Section <b>15</b>	Township <b>20N</b>	Range <b>31E</b>	County <b>Harding</b>	
Actual Postage Location of Well: <b>660</b> feet from the <b>East</b> line and <b>1980</b> feet from the <b>North</b> line					
Ground Level Elev.	Producing Formation <b>Abo</b>	Pool <b>South Bueyeros</b>		Dedicated Acreage: <b>160</b> Acres	

1. Outline the acreage dedicated to the subject well by colored pencil or hachure marks on the plat below.
2. If more than one lease is dedicated to the well, outline each and identify the ownership thereof (both as to working interest and royalty).
3. If more than one lease of different ownership is dedicated to the well, have the interests of all owners been consolidated by communitization, unitization, force-pooling, etc?

☐ Yes ☐ No If answer is "yes," type of consolidation \_\_\_\_\_

If answer is "no," list the owners and tract descriptions which have actually been consolidated. (Use reverse side of this form if necessary.) \_\_\_\_\_

No allowable will be assigned to the well until all interests have been consolidated (by communitization, unitization, forced-pooling, or otherwise) or until a non-standard unit, eliminating such interests, has been approved by the Division.



CERTIFICATION

I hereby certify that the information contained herein is true and complete to the best of my knowledge and belief.

*John E. Smith*

Name

**John E. Smith**

Position

**Production Manager**

Company

**AmeriGas**

Date

**9-9-80**

I hereby certify that the well location shown on this plat was plotted from field notes of actual surveys made by me or under my supervision, and that the same is true and correct to the best of my knowledge and belief.

Date Surveyed

Registered Professional Engineer  
and/or Land Surveyor

Certificate No.

0 330 660 990 1320 1650 1980 2310 2640 2970 3300 3630 3960 4290 4620 4950 5280 5610 5940 6270 6600