


INCLINATION REPORT

OPERATOR Amoco Production Company ADDRESS Box 68 Hobbs, New Mexico 88240
 LEASE NAME Bravo Dome C.D. Gas Unit WELL NO. 2133-3210 FIELD Bravo Dome
 LOCATION Section 32, Township 21-N, Range 33-E


DEPTH	ANGLE INCLINATION DEGREES	DISPLACEMENT	DISPLACEMENT ACCUMULATED
456	1 °	7.98	7.98
725	1 1/4 °	5.88	13.86
1159	3/4	5.73	19.59
1628	1 °	8.21	27.80
2102	1 °	8.30	36.10
2574	1 °	8.26	44.36
2664	1 °	1.58	45.94

I hereby certify that the above data as set forth is true and correct to the best of my knowledge and belief.

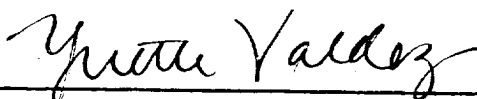
Sitton Drilling Co.

 TITLE Vice President

AFFIDAVIT:

Before me, the undersigned authority, appeared Ronald Sitton
 known to me to be the person whose name is subscribed herebelow, who, on making
 deposition, under oath states that he is acting for and in behalf of the operator
 of the well identified above, and that to the best of his knowledge and belief such
 well was not intentionally deviated from the true vertical whatsoever.


 AFFILANT'S SIGNATURE

Sworn and subscribed to in my presence on this the 19 day of September, 19 85


 Notary Public in and for the County
 Lubbock, State of Texas.
 My commission expires 7-2-86

SEAL