


INCLINATION REPORT

OPERATOR Amoco Production Company ADDRESS P. O. Box 68 Hobbs, New Mexico 88240
 LEASE NAME Bravo Dome C.D. Gas Unit WELL NO 2133-331G FIELD Bravo Dome
 LOCATION Section 33, Township 21-N, Range 33-E


DEPTH	ANGLE INCLINATION DEGREES	DISPLACEMENT	DISPLACEMENT ACCUMULATED
493	3/4°	6.51	6.51
711	3/4°	2.88	9.39
1594	1 °	15.45	24.84
2054	1 °	8.05	32.89
2657	1/4°	2.64	35.53

I hereby certify that the above data as set forth is true and correct to the best of my knowledge and belief.

Sitton Drilling Co.

 TITLE Vice President


AFFIDAVIT:

Before me, the undersigned authority, appeared Ronald Sitton known to me to be the person whose name is subscribed herebelow, who, on making deposition, under oath states that he is acting for and in behalf of the operator of the well identified above, and that to the best of his knowledge and belief such well was not intentionally deviated from the true vertical whatsoever.


 AFFIANT'S SIGNATURE

Sworn and subscribed to in my presence on this the 25 day of September, 19 85

SEAL


 Notary Public in and for the County
 of Lubbock, State of Texas.
 My commission expires 7-02-86