

District I  
PO Box 1980, Hobbs, NM 88241-1980  
District II  
PO Drawer DD, Artesia, NM 88211-0719  
District III  
1000 Rio Brazos Rd., Aztec, NM 87410  
District IV  
PO Box 2088, Santa Fe, NM 87504-2088

State of New Mexico  
Energy, Minerals & Natural Resources Department

OIL CONSERVATION DIVISION  
PO Box 2088  
Santa Fe, NM 87504-2088

Form C-101  
Revised February 21, 1994  
Instructions on back  
Submit to Appropriate District Office  
State Lease - 6 Copies  
Fee Lease - 5 Copies

☐ AMENDED REPORT

APPLICATION FOR PERMIT TO DRILL, RE-ENTER, DEEPEN, PLUGBACK, OR ADD A ZONE

Operator Name and Address: Amoco Production Company PO Box 606 Clayton, NM 88415		OGRID Number 000778
		API Number 30-021-20278
Property Code 18887	Property Name Bueyeros Com	Well No. 1

Surface Location									
UL or lot no.	Section	Township	Range	Lot Idn	Feet from the	North/South line	Feet from the	East/West line	County
J	35	21N	29E		2474	South	2280	East	Harding

Proposed Bottom Hole Location If Different From Surface									
UL or lot no.	Section	Township	Range	Lot Idn	Feet from the	North/South line	Feet from the	East/West line	County
Proposed Pool 1 WILDCAT - GRANITE					Proposed Pool 2				

Work Type Code N	Well Type Code C	Cable/Retary R	Lease Type Code XS	Ground Level Elevation 5427.50'
Multiple No	Proposed Depth 5500'	Formation Granite	Contractor Sitton	Spud Date May 3, 1996

Proposed Casing and Cement Program					
Hole Size	Casing Size	Casing weight/foot	Setting Depth	Sacks of Cement	Estimated TOC
20"	16"	65#	700'	920	Surface
14 3/4	11 3/4	47#	2700'	1000	Surface
10 5/8	8 5/8	36#	3000'	510	Surface
7 7/8	5 1/2	17#	5500'	290	Surface

Describe the proposed program. If this application is to DEEPEN or PLUG BACK give the data on the present productive zone and proposed new productive zone. Describe the blowout prevention program, if any. Use additional sheets if necessary.

Mud Program 0-700' Fresh water/native mud  
700'-2700' Fresh water/starch/gel  
2700'-3000' KCL water/starch/gel/barite  
3000'-5500' KCL water/starch/gel/barite  
BOP Program Attached

COLLECT AND BACK SAMPLES FOR  
NEW MEXICO BUREAU OF MINES, SOCORRO  
AT AT LEAST TEN FOOT INTERVALS

I hereby certify that the information given above is true and complete to the best of my knowledge and belief. Signature: <i>Billy E Prichard</i>		OIL CONSERVATION DIVISION Approved by: <i>Ry E Johnson</i>	
Printed name: Billy E Prichard		Title: DISTRICT SUPERVISOR	
Title: Field Foreman		Approval Date: 4/29/96 Expiration Date: 4/29/97	
Date: 4/23/96	Phone: 374-3053	Conditions of Approval: Attached <input checked="" type="checkbox"/>	

OIL CONSERVATION COMMISSION TO BE NOTIFIED  
WITHIN 24 HOURS OF BEGINNING OPERATIONS

District I  
PO Box 1980, Hobbs, NM 88241-1980  
District II  
PO Drawer DD, Artesia, NM 88211-0719  
District III  
1000 Rio Brazos Rd., Aztec, NM 87410  
District IV  
PO Box 2088, Santa Fe, NM 87504-2088

State of New Mexico  
Energy, Minerals & Natural Resources Department

OIL CONSERVATION DIVISION  
PO Box 2088  
Santa Fe, NM 87504-2088

Form C-102  
Revised February 21, 1994  
Instructions on back  
Submit to Appropriate District Office  
State Lease - 4 Copies  
Fee Lease - 3 Copies

☐ AMENDED REPORT

WELL LOCATION AND ACREAGE DEDICATION PLAT

<sup>1</sup> API Number 30-021-20278	<sup>2</sup> Pool Code 96542 WILDCAT-GRANITE	<sup>3</sup> Pool Name WILDCAT
<sup>4</sup> Property Code 18887	<sup>5</sup> Property Name BUEYEROS COM	<sup>6</sup> Well Number 1
<sup>7</sup> OGRID No. 000778	<sup>8</sup> Operator Name AMOCO PRODUCTION COMPANY	<sup>9</sup> Elevation 5427.50'

<sup>10</sup> Surface Location

UL or lot no. J	Section 35	Township 21N	Range 29E	Lot Idn.	Feet from the 2474'	North/South line SOUTH	Feet from the 2280'	East/West line EAST	County HARDING
--------------------	---------------	-----------------	--------------	----------	------------------------	---------------------------	------------------------	------------------------	-------------------

<sup>11</sup> Bottom Hole Location If Different From Surface

UL or lot no.	Section	Township	Range	Lot Idn.	Feet from the	North/South line	Feet from the	East/West line	County
<sup>12</sup> Dedicated Acres 160	<sup>13</sup> Joint or Infill	<sup>14</sup> Consolidation Code XC	<sup>15</sup> Order No.						

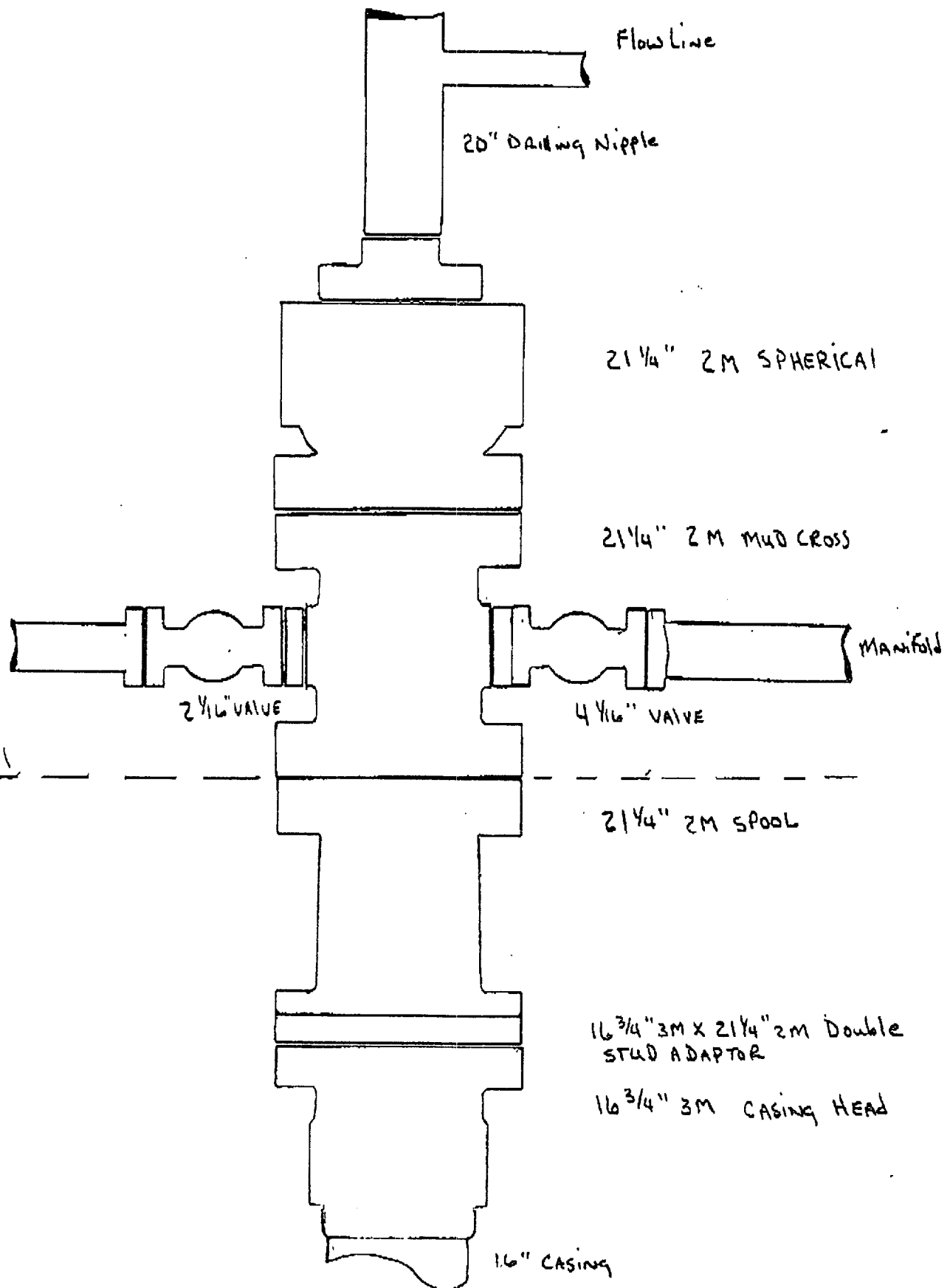
NO ALLOWABLE WILL BE ASSIGNED TO THIS COMPLETION UNTIL ALL INTERESTS HAVE BEEN CONSOLIDATED  
OR A NON-STANDARD UNIT HAS BEEN APPROVED BY THE DIVISION

16							<sup>17</sup> OPERATOR CERTIFICATION I hereby certify that the information contained herein is true and complete to the best of my knowledge and belief.  Signature <u>Billy E. Prichard</u> Printed Name <u>Billy E Prichard</u> Title <u>Field Foreman</u> Date <u>4/23/96</u>	
								<sup>18</sup> SURVEYOR CERTIFICATION I hereby certify that the well location shown on this plat was plotted from field notes of actual surveys made by me or under my supervision, and that the same is true and correct to the best of my belief.  Date of Survey <u>March 11, 1996</u> Signature and Seal of Professional Surveyor <u>Larry A. Fisher</u> Certificate Number <u>11013</u>

Well No. 2  
AMOCO  
576000  
2474'  
2280'

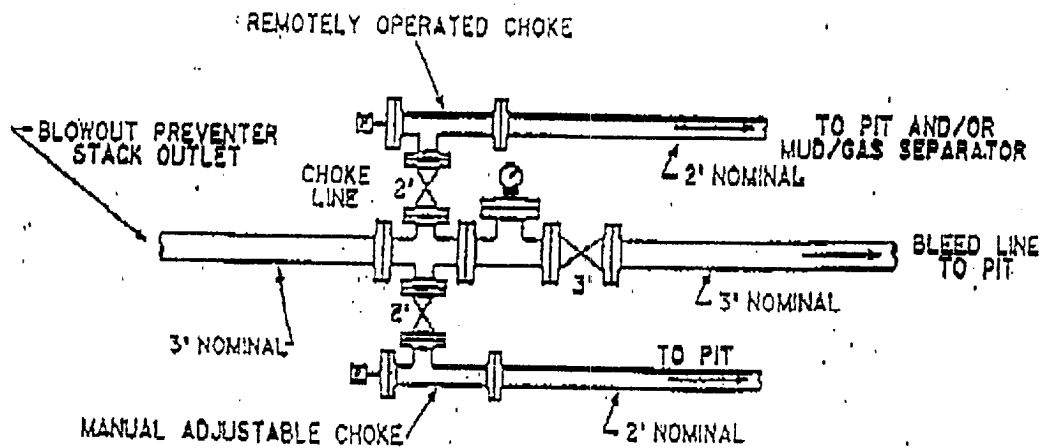
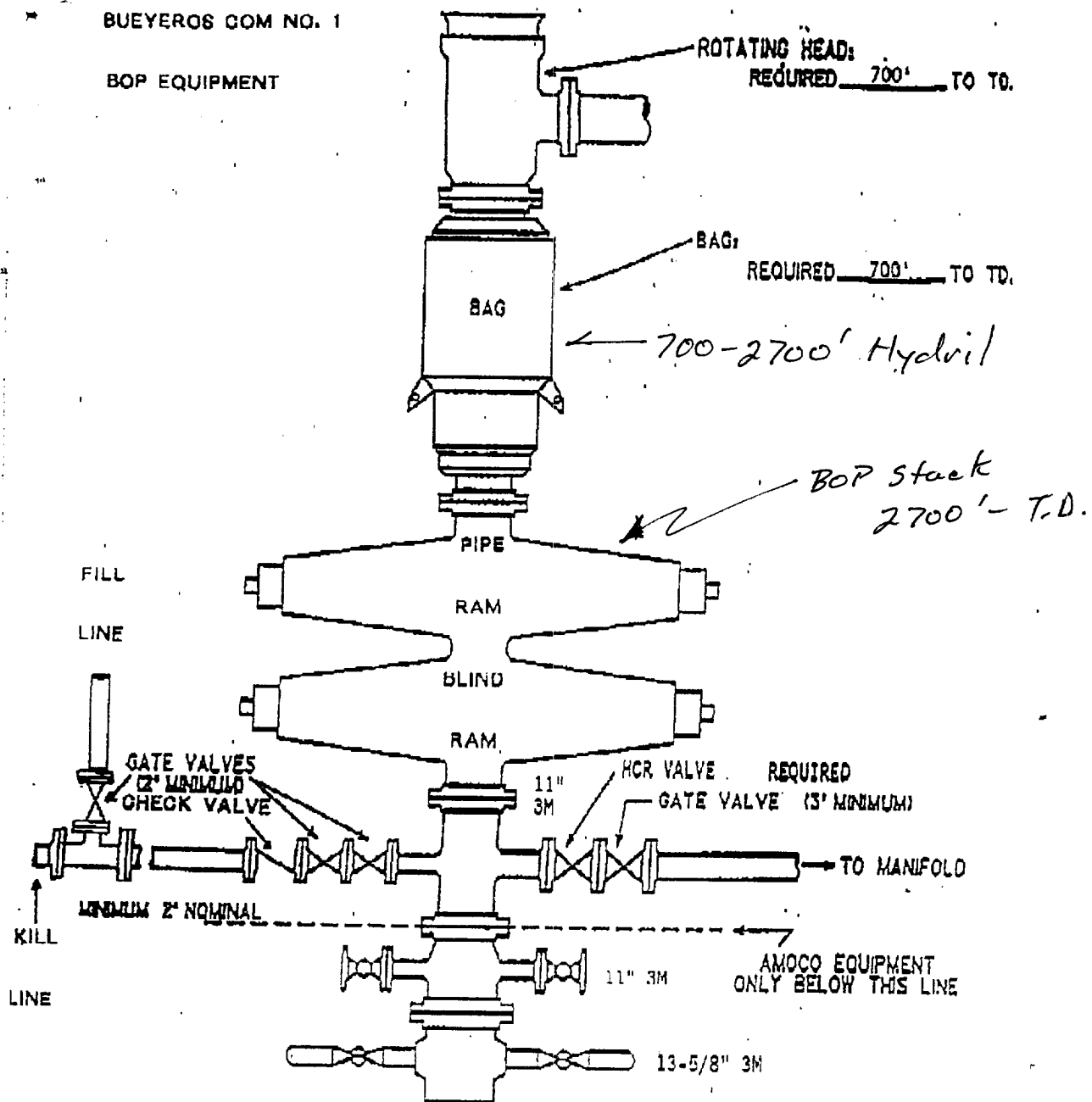
BUEYEROS COM NO. 1  
BOP EQUIPMENT - 14 3/4" Hole

4/17/96  
RP



## BUEYEROS COM NO. 1

## BOP EQUIPMENT





STATE OF NEW MEXICO  
ENERGY, MINERALS AND NATURAL RESOURCES DEPARTMENT

OIL CONSERVATION DIVISION  
2040 S. PACHECO  
SANTA FE, NEW MEXICO 87505  
(505) 827-7131

April 29, 1996

Amoco Production Company  
P. O. Box 606  
Clayton, New Mexico 88415

RE: Condition of Approval  
Bueyeros Com Well No. 1  
J-35-21N-29E, Harding County, New Mexico

Gentlemen:

Enclosed please find an approved Form C-101 on the above referenced well. Due to the "wildcat" status of this well this application has been approved despite the fact that its surface location is non-standard according to New Mexico Oil Conservation Division rules and regulations. This non-standard location will have to be approved by this division prior to approval of the division's Form C-104.

I also request that ample notice be given this office in order that the 11 3/4" and 8 5/8" casing and cement jobs can be witnessed by a division representative.

I have also been advised by Mr. Bill Prichard of your office that this well will be utilizing the same drill site as your BDCDGU 2129-351J (2310 FSL x 2310 FEL) and that there may be some discrepancy with these surveys. Please verify these surveys and should the well 351J location be wrong a new Form C-102 for this well will be required for data correction.

Should you have any questions pertaining to these matters, please contact me at (505) 827-8198.

Roy E. Johnson  
District IV Supervisor

REJ:kv

Enclosure