

**NEW MEXICO OIL CONSERVATION COMMISSION
WELL LOCATION AND ACREAGE DEDICATION PLAT**

Form C-102
Supersedes C-128
Effective 1-1-65

All distances must be from the outer boundaries of the Section.

Operator Service Drilling Co.			Lease Gonzales Pittman		Well No. #1
Unit Letter	Section 24	Township 21N	Range 21E N.M.P.	County Mora	
Actual Footage Location of Well: <div style="display: flex; justify-content: space-between;"> 660 feet from the South line and 660 feet from the West line </div>					
Ground Level Elev. 6204	Producing Formation Wildcat	Pool None		Dedicated Acreage: SW 1/4 Sec. 24 Acres	

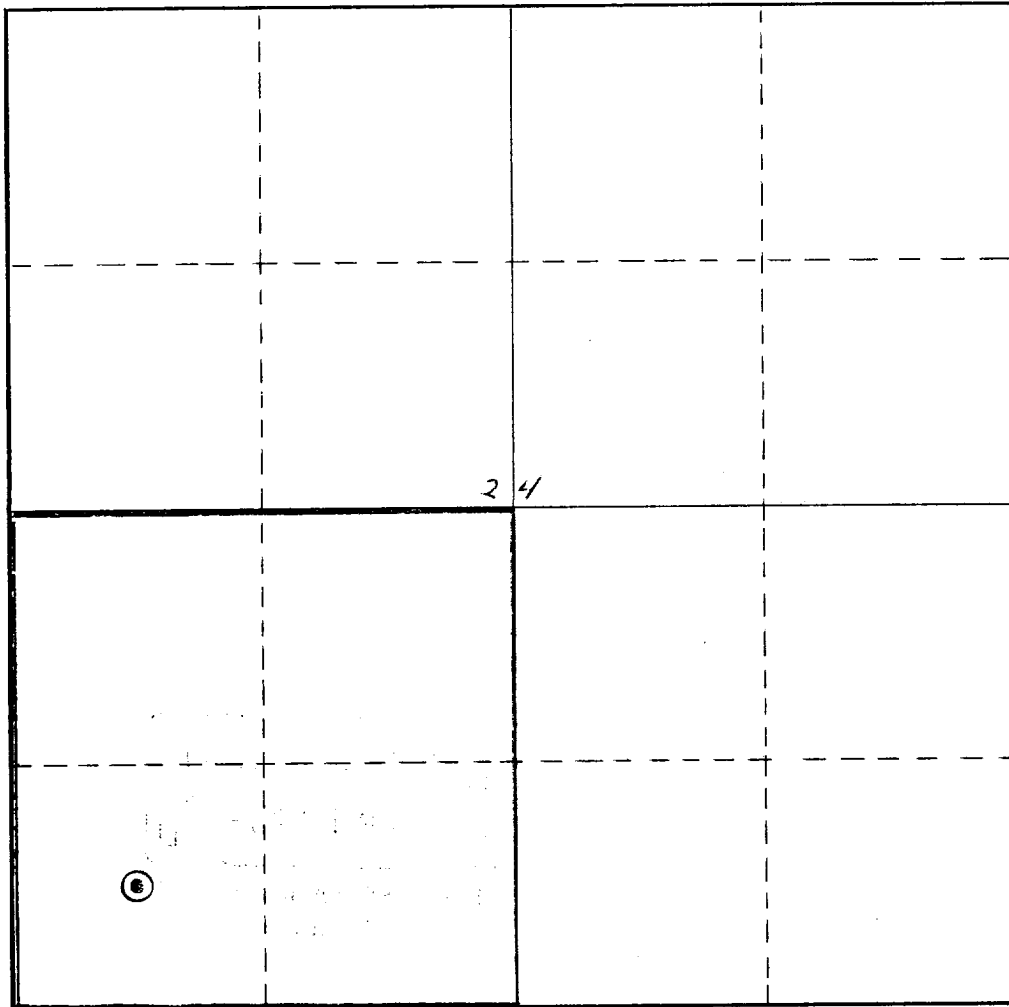
1. Outline the acreage dedicated to the subject well by colored pencil or hachure marks on the plat below.
2. If more than one lease is dedicated to the well, outline each and identify the ownership thereof (both as to working interest and royalty).

Jaunita Gonzales 1/3
Rafaelita Pittman 1/3 **William Gruenerwald 1/3**
3. If more than one lease of different ownership is dedicated to the well, have the interests of all owners been consolidated by communitization, unitization, force-pooling, etc?

☒ Yes ☐ No If answer is "yes," type of consolidation **Unitization**

If answer is "no," list the owners and tract descriptions which have actually been consolidated. (Use reverse side of this form if necessary.) _____

No allowable will be assigned to the well until all interests have been consolidated (by communitization, unitization, forced-pooling, or otherwise) or until a non-standard unit, eliminating such interests, has been approved by the Commission.



CERTIFICATION

I hereby certify that the information contained herein is true and complete to the best of my knowledge and belief.

Paul Moss

Name

Paul Moss

Position

Secretary

Company

Service Drilling Co.

Date

September 10, 1975

I hereby certify that the well location shown on this plat was plotted from field notes of actual surveys made by me or under my supervision, and that the same is true and correct to the best of my knowledge and belief.

Sept. 3, 1975

Date Surveyed


Land Surveyor

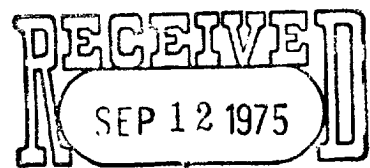
Registered Professional Engineer and/or Land Surveyor

1489

Certificate No.

Charles L. Hudson





OIL CONSERVATION COMM.
Santa Fe