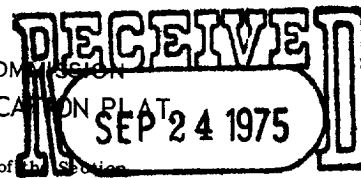


NEW MEXICO OIL CONSERVATION COMMISSION  
WELL LOCATION AND ACREAGE DEDICATION PLAT



Form C-102  
Supersedes C-128  
Effective 1-1-65

All distances must be from the outer boundaries of the section

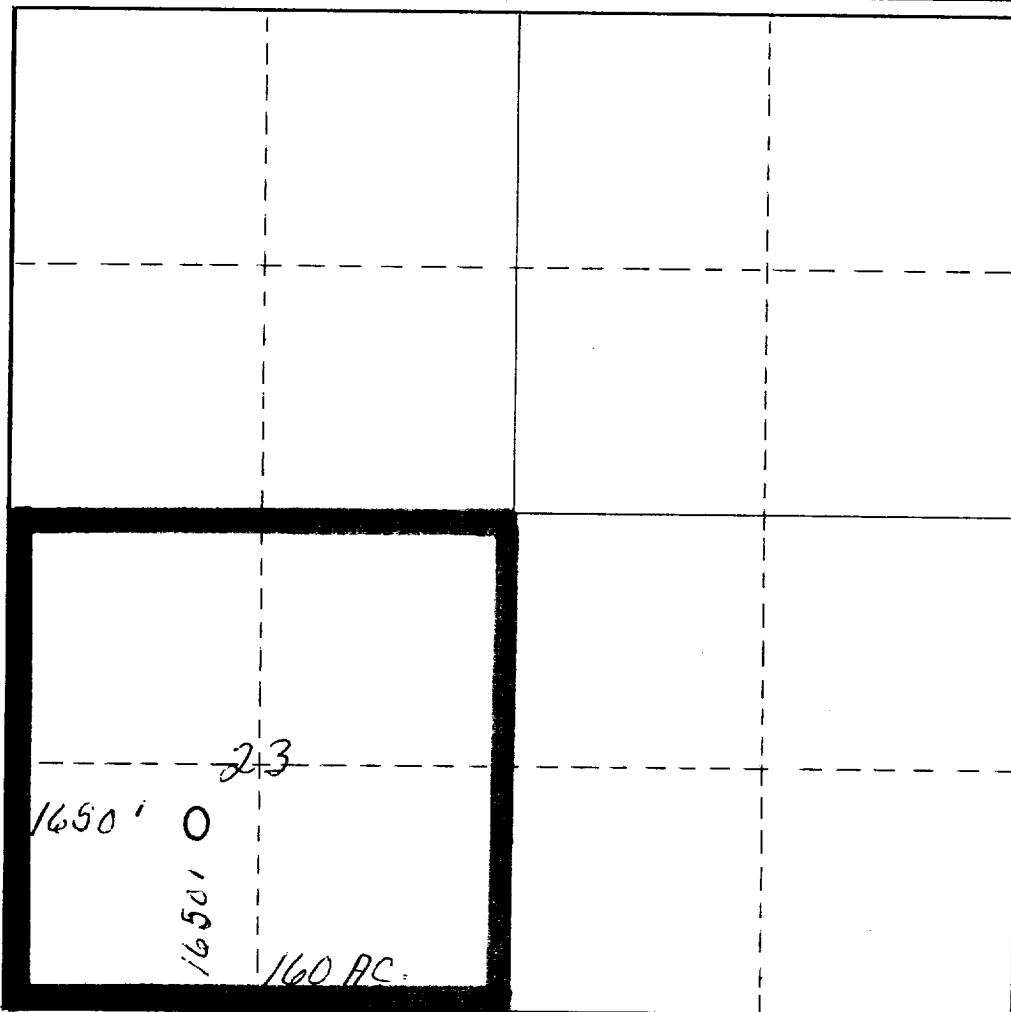
Operator <b>Brooks Exploration Incorporated</b>			Lease <b>Clyde Berlier</b>		OIL CONSERVATION COMMISSION Well No. <b>Santa Fe #4</b>	
Unit Letter	Section <b>23</b>	Township <b>21N</b>	Range <b>21E</b>	County <b>Mora</b>		
Actual Footage Location of Well: <b>1650'</b> feet from the <b>South</b> line and <b>1650'</b> feet from the <b>West</b> line						
Ground Level Elev. <b>6171' (est.)</b>	Producing Formation <b>Dakota</b>		Pool <b>Wildcat</b>		Dedicated Acreage: <b>160</b> Acres	

1. Outline the acreage dedicated to the subject well by colored pencil or hachure marks on the plat below.
2. If more than one lease is dedicated to the well, outline each and identify the ownership thereof (both as to working interest and royalty).
3. If more than one lease of different ownership is dedicated to the well, have the interests of all owners been consolidated by communitization, unitization, force-pooling, etc?

☐ Yes ☐ No If answer is "yes," type of consolidation \_\_\_\_\_

If answer is "no," list the owners and tract descriptions which have actually been consolidated. (Use reverse side of this form if necessary.) \_\_\_\_\_

No allowable will be assigned to the well until all interests have been consolidated (by communitization, unitization, forced-pooling, or otherwise) or until a non-standard unit, eliminating such interests, has been approved by the Commission.



CERTIFICATION

I hereby certify that the information contained herein is true and complete to the best of my knowledge and belief.

*Patsy G. Carter*

Name  
**Patsy G. Carter**

Position  
**Secretary-Treasurer**

Company  
**Brooks Exploration Inc.**

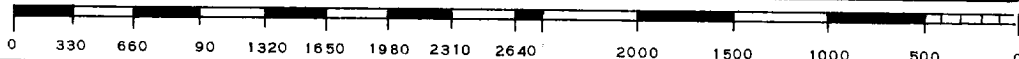
Date  
**September 15, 1975**


I hereby certify that the well location shown on this plat was plotted from field notes of actual surveys made by me or under my supervision, and that the same is true and correct to the best of my knowledge and belief.

Date Surveyed  
**(SEE ATTACHED)**

Registered Professional Engineer and/or Land Surveyor


Certificate No.





U.S. DEPARTMENT OF JUSTICE  
SEP 4 1972

NEW MEXICO OIL CONSERVATION COMMISSION  
WELL LOCATION AND ACREAGE DEDICATION PLAT



Form C-102  
Supersedes C-128  
Effective 1-1-65

All distances must be from the outer boundaries of the Section

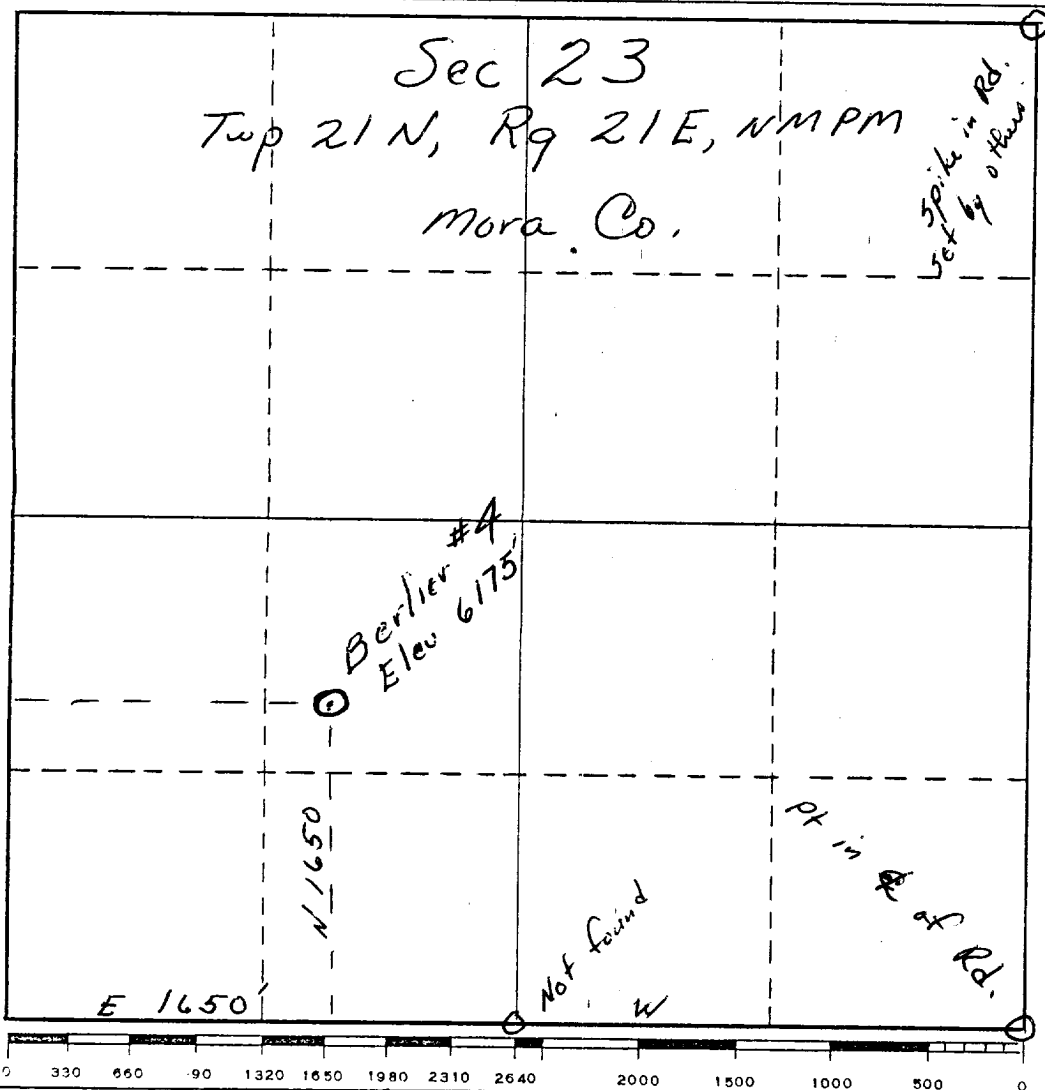
Operator			Lease			OIL CONSERVATION COMM.			Well No.					
Unit Letter			Section			Township			Range			County		
Actual Footage Location of Well:														
feet from the			line and			feet from the			line					
Ground Level Elev.			Producing Formation			Pool			Dedicated Acreage:					
Acres														

- Outline the acreage dedicated to the subject well by colored pencil or hachure marks on the plat below.
- If more than one lease is dedicated to the well, outline each and identify the ownership thereof (both as to working interest and royalty).
- If more than one lease of different ownership is dedicated to the well, have the interests of all owners been consolidated by communitization, unitization, force-pooling, etc?

☐ Yes ☐ No If answer is "yes," type of consolidation \_\_\_\_\_

If answer is "no," list the owners and tract descriptions which have actually been consolidated. (Use reverse side of this form if necessary.) \_\_\_\_\_

No allowable will be assigned to the well until all interests have been consolidated (by communitization, unitization, forced-pooling, or otherwise) or until a non-standard unit, eliminating such interests, has been approved by the Commission.



CERTIFICATION

I hereby certify that the information contained herein is true and complete to the best of my knowledge and belief.

Name

Position

Company

Date

I hereby certify that the well location shown on this plat was plotted from field notes of actual surveys made by me or under my supervision, and that the same is true and correct to the best of my knowledge and belief.

9-19-75

Date Surveyed

Bert R. Harris  
Registered Professional Engineer  
and/or Land Surveyor

4002

Certificate No.