

**BEFORE THE OIL CONSERVATION DIVISION
EXAMINER HEARING MARCH 4, 2021**

**APPLICATION OF DEVON ENERGY PRODUCTION
COMPANY, L.P., FOR HORIZONTAL SPACING UNIT
AND COMPULSORY POOLING, EDDY COUNTY, NEW MEXICO**

Case No. 21678:

**Lone Tree Draw 14-13 State Com 621H Well
Lone Tree Draw 14-13 State Com 623H Well**

Devon Energy Production Company, L.P.

TABLE OF CONTENTS

TAB 1	Reference for Case No. 21678 Application Case No. 21678 – Lone Tree Draw 14-13 State Com 621H and 623H Wells NMOCD Checklist Case No. 21678
TAB 2	Exhibit A: Affidavit of Andy D. Bennett, Landman Exhibit A-1: C-102 Forms Exhibit A-2: Ownership and Sectional Map Exhibit A-3: Well Proposal Letters and AFEs Exhibit A-4: Chronology of Contacts with Uncommitted Owners
TAB 3	Exhibit B: Affidavit of Joseph Dixon, Geologist Exhibit B-1: Structure Map Exhibit B-2: Stratigraphic Cross Section Exhibit B-3: Gross Isochore Exhibit B-4: Gun Barrel View Exhibit B-5: Trajectory Cross-section
TAB 4	Exhibit C: Affidavit of Notice, Darin C. Savage Exhibit C-1: Notice Letters (WI & ORRI) Exhibit C-2: Mailing List Exhibit C-3: Affidavit of Publication

TAB 1

Reference for Case No. 21678

Application Case No. 21678 – Lone Tree Draw 14-13 State Com 621H and 623H
Wells

NMOCD Checklist Case No. 21678

**STATE OF NEW MEXICO
DEPARTMENT OF ENERGY, MINERALS AND NATURAL RESOURCES OIL
CONSERVATION DIVISION**

**APPLICATION OF DEVON ENERGY PRODUCTION
COMPANY LP FOR A HORIZONTAL SPACING UNIT
AND COMPULSORY POOLING, EDDY COUNTY, NEW MEXICO**

Case No. 21678

APPLICATION

Devon Energy Production Company, L.P., (“Devon”), OGRID No. 6137, through its undersigned attorneys, hereby files this Application with the Oil Conservation Division (“Division”) pursuant to the provisions of NMSA 1978, Section 70-2-17, for an order (1) creating a standard 1280-acre, more or less, spacing and proration unit comprised of Sections 13 and 14, Township 21 South, Range 27 East, NMPM, Eddy County, New Mexico (“Subject Lands”), and (2) pooling all uncommitted mineral interests in the Wolfcamp formation, designated as a gas pool, underlying said unit.

In support of its Application, Devon states the following:

1. Devon is a working interest owner in the proposed horizontal spacing and proration unit (“HSU”) and has a right to drill a well thereon; and therefore, Devon proposes to drill two initial wells in the HSU: (1) the **Lone Tree Draw 14-13 State Com 623H Well**, and (2) the **Lone Tree Draw 14-13 State Com 621H Well**.

2. Devon had previously submitted pooling applications, currently pending, for the Lone Tree Draw 14-13 State Com 621H and 623H Wells in Case Nos. 21521 and 21522, respectively, which requested pooling of the Alacran Hills Upper Wolfcamp Oil [98314] formation, based on prior pooling history of the Subject Lands in Case No. 20160 and Division

Order No. R-20490. The 621H Well had been proposed for the N/2 N/2 of said Sections 13 and 14, and the 623H Well had been proposed for the N/2 S/2 of said Sections 13 and 14, because the Alacran Hills Upper Wolfcamp Oil Pool is based on 40-acre blocks. However, after discussions with Division geologists regarding the status of the Alacran Hills Upper Wolfcamp Oil Pool, Devon submits this new application in order to pursue the pooling of the Wolfcamp formation as it relates to the Alacran Hills Wolfcamp Gas Pool, which is based on 160-acre building blocks, and therefore, requires a larger spacing size. This new application is submitted to amend and supplant the prior applications filed in Case Nos. 21521 and 21522.

3. Devon proposes to dedicate the HSU to its **Lone Tree Draw 14-13 State Com 623H Well**, proposed to be drilled to a sufficient vertical depth to test the Wolfcamp formation and proposed to be horizontally drilled from a surface location in NW/4 SW/4 (Unit L) of Section 14 to a bottom hole location in the NE/4 SE/4 (Unit I) of Section 13. The **Lone Tree Draw 14-13 State Com 623H Well** is the Proximity Well for the HSU.

4. Devon also proposes to dedicate the HSU to its **Lone Tree Draw 14-13 State Com 621H Well**, proposed to be horizontally drilled from a surface location in the SW/4 NW/4 (Unit E) of Section 14 to a bottom hole location in NE/4 NE/4 (Unit A) of Section 13.

5. Currently, Devon has well location setbacks at 330' which conform to statewide rules and regulations. Devon is considering the first and last take points of the completed intervals for the proposed wells in the HSU to be 100' setbacks instead of the 330' setbacks, and if such adjustment should be decided, Devon would apply administratively for approval of the nonstandard locations and send notice to affected parties during the administrative application.

6. Pursuant to NMAC 19.15.16.15(B)(3)(b), Devon will incorporate proximity tracts into its HSU so that the size of the unit will be a standard 1280-acre, more or less, spacing unit.

7. Devon has sought in good faith, with the original well proposals, and follow up communications, but has been unable to obtain, voluntary agreement from the interest owners to participate in the drilling of the wells or in the commitment of their interests to the well for its development within the proposed HSU. Devon has provided updated proposals and notices based on changes in spacing and well location, described herein, and has maintained communication and negotiations regarding such matters.

8. The pooling of all interests in the Wolfcamp formation within the proposed HSU, and creation of the spacing unit, will avoid the drilling of unnecessary wells, prevent waste and protect correlative rights.

9. In order to provide for its just and fair share of the oil and gas underlying the subject lands, Devon requests that all uncommitted interests in this HSU be pooled and that Devon be designated the operator of the proposed horizontal wells and HSU.

WHEREFORE, Devon requests that this Application be set for hearing before an Examiner of the Oil Conservation Division on March 4, 2021, and after notice and hearing as required by law, the Division enter an order:

A. Approving the creation of a standard 1280-acre, more or less, spacing and proration unit comprising Sections 13 and 14, Township 21 South, Range 27 East, NMPM, Eddy County, New Mexico;

B. Pooling all uncommitted mineral interests in the Wolfcamp formation underlying the proposed HSU.

C. Designating the **Lone Tree Draw 14-13 State Com 623H Well** as the Proximity Well for the HSU, and approving the **Lone Tree Draw 14-13 State Com 621H and 623H Wells** for the HSU.

D. Designating Devon as operator of this HSU and the horizontal wells to be drilled thereon;

E. Authorizing Devon to recover its costs of drilling, equipping and completing the wells;

F. Approving actual operating charges and costs of supervision, to the maximum extent allowable, while drilling and after completion, together with a provision adjusting the rates pursuant to the COPAS accounting procedures; and

G. Setting a 200% charge for the risk assumed by Devon in drilling and completing the wells in the event a working interest owner elects not to participate in the well.

Respectfully submitted,

ABADIE & SCHILL, PC

/s/ Darin C. Savage

Darin C. Savage

Andrew D. Schill
William E. Zimsky
214 McKenzie Street
Santa Fe, New Mexico 87501
Telephone: 970.385.4401
Facsimile: 970.385.4901
darin@abadieschill.com
andrew@abadieschill.com
bill@abadieschill.com

**Attorneys for Devon Energy Production
Company, L.P.**


Application of Devon Energy Production Company L.P. for a Horizontal Spacing and Proration Unit and Compulsory Pooling, Eddy County, New Mexico. Applicant in the above-styled cause seeks an order from the Division: (1) creating a standard 1280-acre, more or less, horizontal spacing and proration unit comprised of the Sections 13 and 14, Township 21 South, Range 27 East, NMPM, Eddy County, New Mexico, and (2) pooling all mineral interests in the Wolfcamp formation, designated as a gas pool, underlying the unit. Said horizontal spacing unit is to be dedicated to the proposed **Lone Tree Draw 14-13 State Com 621H and 623H Wells**. The **Lone Tree Draw 14-13 State Com 623H Well** to be horizontally drilled from a surface location in NW/4 SW/4 (Unit L) of Section 14 to a bottom hole location in the NE/4 SE/4 (Unit I) of Section 13. This Well will be the proximity well for the HSU. The **Lone Tree Draw 14-13 State Com 621H Well** is to be horizontally drilled from a surface location in SW/4 NW/4 (Unit E) of Section 14 to a bottom hole location in the NE/4 NE/4 (Unit A) of Section 13. Proximity tracts will be incorporated into the unit. Nonstandard locations may be considered, and Applicant would apply administratively for their approval if considered. Also to be considered will be the cost of drilling and completing the well and the allocation of the costs thereof; actual operating costs and charges for supervision; the designation of the Applicant as operator of the wells and unit; and a 200% charge for the risk involved in drilling and completing the well. The well and lands are located approximately 3 miles northeast of Carlsbad, New Mexico.

COMPULSORY POOLING APPLICATION CHECKLIST

ALL INFORMATION IN THE APPLICATION MUST BE SUPPORTED BY SIGNED AFFIDAVITS

Case: 21678	APPLICANT'S RESPONSE
Date	March 1, 2021
Applicant	Devon Energy Production Company, L.P.
Designated Operator & OGRID (affiliation if applicable)	6137
Applicant's Counsel:	Darin C. Savage - Abadie & Schill, PC
Case Title:	Application of Devon Energy Production Company, L.P., for a Horizontal Spacing Unit and Compulsory Pooling, Eddy County, New Mexico
Entries of Appearance/Intervenors:	None
Well Family	Lone Tree Draw
Formation/Pool	
Formation Name(s) or Vertical Extent:	Wolfcamp
Primary Product (Oil or Gas):	Gas
Pooling this vertical extent:	Exhibit B-2
Pool Name and Pool Code:	Alacran Hills; Wolfcamp (Gas) Pool [Code 70070]
Well Location Setback Rules:	NMAC statewide rules apply
Spacing Unit Size:	160-acre tracts, 1280 ac unit
Spacing Unit	
Type (Horizontal/Vertical)	Horizontal
Size (Acres)	1280 acres
Building Blocks:	160-acre tracts
Orientation:	east - west
Description: TRS/County	Sections 14 and 13, Township 21 South, Range 27 East, NMPM, Eddy County, New Mexico
Standard Horizontal Well Spacing Unit (Y/N), If No, describe	Yes
Other Situations	
Depth Severance: Y/N. If yes, description	No
Proximity Tracts: If yes, description	Yes; proximity tracts utilized to create a 1280 acre spacing unit
Proximity Defining Well: if yes, description	Yes; Lone Tree Draw 14-13 State Com 623H Well
Applicant's Ownership in Each Tract	See Landman Exhibit A-2
Well(s)	
Name & API (if assigned), surface and bottom hole location, footages, completion target, orientation, completion status (standard or non-standard)	
Well #1	Lone Tree Draw 14-13 State Com 621H Well (API-pending), SHL: Unit E, 1685' FNL, 280' FWL, Section 14, T21S-R27E, NMPM; BHL: Unit A, 900' FNL, 20' FEL, Section 13, T21S-R27E, NMPM, laydown, non-standard location

Well #2	Lone Tree Draw 14-13 State Com 623H Well (API-pending) SHL: Unit L, 1960' FSL, 280' FWL, Section 14, T21S-R27E, NMPM; BHL: Unit I, 2309' FSL, 20' FEL, Section 13, T21S-R27E, NMPM, laydown, non-standard location
Horizontal Well First and Last Take Points	Lone Tree Draw 14-13 State Com 621H Well: FTP 900' FNL, 100' FWL, Sec. 14; LTP 900' FNL, 100' FEL, Sec. 13. 'Lone Tree Draw 14-13 State Com 623H Well: FTP 2338' FSL, 100' FWL, Sec. 14; LTP 2309' FSL, 100' FEL, Sec. 13.
Completion Target (Formation, TVD and MD)	Lone Tree Draw 14-13 State Com 621H Well: TVD approx 9,060', TMD approx 19,060'; Wolfcamp formation See Exhibts B-2 'Lone Tree Draw 14-13 State Com 623H Well: TVD approx 9,065', TMD approx 19,060'; Wolfcamp formation See Exhibts B-2
AFE Capex and Operating Costs	
Drilling Supervision/Month \$	\$8000, Exhibit A
Production Supervision/Month \$	\$800, Exhibit A
Justification for Supervision Costs	Exhibit A
Requested Risk Charge	200%, Exhibit A
Notice of Hearing	
Proposed Notice of Hearing	Exhibit C, C-1
Proof of Mailed Notice of Hearing (20 days before hearing)	Exhibit C-2
Proof of Published Notice of Hearing (10 days before hearing)	Exhibit C-3
Ownership Determination	
Land Ownership Schematic of the Spacing Unit	Exhibit A-2
Tract List (including lease numbers and owners)	Exhibit A-2
Pooled Parties (including ownership type)	Exhibit A-2
Unlocatable Parties to be Pooled	Exhibit A
Ownership Depth Severance (including percentage above & below)	Exhibit A-2, N/A
Joinder	
Sample Copy of Proposal Letter	Exhibit A-3
List of Interest Owners (ie Exhibit A of JOA)	Exhibit A-2
Chronology of Contact with Non-Joined Working Interests	Exhibit A-4
Overhead Rates In Proposal Letter	Exhibit A-3
Cost Estimate to Drill and Complete	Exhibit A-3
Cost Estimate to Equip Well	Exhibit A-3
Cost Estimate for Production Facilities	Exhibit A-3
Geology	

Summary (including special considerations)	Exhibit B - Geologist's Affidavit
Spacing Unit Schematic	Exhibit B-1
Gunbarrel/Lateral Trajectory Schematic	Exhibit B-4
Well Orientation (with rationale)	Exhibit B - Geologist's Affidavit, B-1
Target Formation	Exhibit B - Geologist's Affidavit, B-2
HSU Cross Section	Exhibit B-2, B-4, B-5
Depth Severance Discussion	Exhibit B - Geologist's Affidavit
Forms, Figures and Tables	
C-102	Exhibit A-1
Tracts	Exhibit A-1, A-2, B-1
Summary of Interests, Unit Recapitulation (Tracts)	Exhibit A-2
General Location Map (including basin)	Exhibit A-2
Well Bore Location Map	Exhibit B-1
Structure Contour Map - Subsea Depth	Exhibit B-1
Cross Section Location Map (including wells)	Exhibit B-2, B-5
Cross Section (including Landing Zone)	Exhibit B-2, B-4, B-5
Additional Information	
CERTIFICATION: I hereby certify that the information provided in this checklist is complete and accurate.	
Printed Name (Attorney or Party Representative):	Darin C. Savage 
Signed Name (Attorney or Party Representative):	
Date:	2-Mar-21

TAB 2

- Exhibit A: Affidavit of Andy D. Bennett, Landman
- Exhibit A-1: C-102 Forms
- Exhibit A-2: Ownership and Sectional Map
- Exhibit A-3: Well Proposal Letters and AFEs
- Exhibit A-4: Chronology of Contacts with Uncommitted Owners

**STATE OF NEW MEXICO
DEPARTMENT OF ENERGY, MINERALS AND NATURAL RESOURCES
OIL CONSERVATION DIVISION**

**APPLICATION OF DEVON ENERGY PRODUCTION
COMPANY LP FOR A HORIZONTAL SPACING UNIT
AND COMPULSORY POOLING, EDDY COUNTY, NEW MEXICO**


Case No. 21678

AFFIDAVIT OF ANDY D. BENNETT

STATE OF OKLAHOMA)
) ss.
COUNTY OF OKLAHOMA)

I, being duly sworn on oath, state the following:

1. I am over the age of eighteen years and have the capacity to execute this Affidavit, which is based on my personal knowledge.
2. I am employed as a Senior Staff Landman with Devon Energy Production Company, L.P. (“Devon”), and I am familiar with the subject application and the lands involved.
3. I graduated from the University of Oklahoma with a Bachelor’s degree in Business (Energy Management) in 2008. I have worked at Devon for approximately 11 years, and I have been working in New Mexico for 2 1/2 years. My credentials as a petroleum landman have been accepted by the New Mexico Oil Conservation Division (“Division”) and made a matter of record.
4. This affidavit is submitted in connection with the filing by Devon of the above-referenced spacing and compulsory pooling application pursuant to 19.15.4.12.A(1) NMAC.
5. The purpose of this application is to force pool uncommitted working interest owners and overriding royalty interest owners into the horizontal spacing unit described below, and in the wells proposed to be drilled in the unit by Devon.



Devon seeks an order for (1) creating a standard 1280-acre, more or less, spacing and proration unit comprised of Sections 13 and 14, Township 21 South, Range 27 East, NMPM, Eddy County, New Mexico, and (2) pooling all uncommitted mineral interests in the Wolfcamp formation (Alacran Hills; Wolfcamp (Gas) Pool [Code 70070]), a gas pool, underlying said unit.

6. Devon proposes to dedicate the unit to its **Lone Tree Draw 14-13 State Com 623H Well**, proposed to be drilled to a sufficient vertical depth to test the Wolfcamp formation and proposed to be horizontally drilled from a surface location in NW/4 SW/4 (Unit L) of Section 14 to a bottom hole location in the NE/4 SE/4 (Unit I) of Section 13. The **Lone Tree Draw 14-13 State Com 623H Well** is the Proximity Well for the unit.

7. Devon also proposes to dedicate the HSU to its **Lone Tree Draw 14-13 State Com 621H Well**, proposed to be horizontally drilled from a surface location in the SW/4 NW/4 (Unit E) of Section 14 to a bottom hole location in NE/4 NE/4 (Unit A) of Section 13.

8. A plat outlining the unit being pooled is attached hereto as **Exhibit A-2**, and the C-102s are attached as **Exhibit A-1**, both which shows the location of the proposed wells within the unit. The location of all the wells is unorthodox, the take points being 100' from the boundary of the unit, and therefore Devon plans to apply administratively for approval of the nonstandard locations.

9. The parties being pooled, the nature of their interests, and their last known addresses are listed on **Exhibit A-2** attached hereto. **Exhibit A-2** includes information regarding working interest owners and overriding royalty interest owners.

10. There are no depth severances in the Wolfcamp formation in this acreage.

11. The locations and proposed depths of the wells to be drilled on the pooled units are as follows:

Well Name	SHL	BHL	TVD	TMD
Lone Tree Draw 14-13 State Com 623H	1,960' FSL and 280' FWL of Section 14	2,309' FSL and 20' FEL of Section 13	9,065'	19,060'

Well Name	SHL	BHL	TVD	TMD
Lone Tree Draw 14-13 State Com 621H	1,685' FNL and 280' FWL of Section 14	900' FNL and 20' FEL of Section 13	9,060'	19,060'

12. I provided the law firm of Abadie & Schill P.C. a list of names and addresses for the uncommitted interest owners and ORRI owners shown on Exhibit A-2. In compiling these addresses, I conducted a diligent search of the public records in Eddy County, New Mexico, where the wells are located, and of phone directories and did computer searches to locate the contact information for parties entitled to notification. Because not all parties were locatable, notice of this hearing was published in the Carlsbad Current-Argus, a newspaper of general circulation in Eddy County, New Mexico, to cover any unlocatable parties. There were 5 unlocatable parties: Betsy H. Keller, EG Holden Testamentary Trust, Adolph P. Shuman Trust, Elouise H. Justice, and T.K. Campbell, II. The post office lists letters as still in transit for the following 4 parties: McCombs Energy, Tennison Oil Co., Tumbler Operating Partners, LLC, and Kimbell Royalty Holdings, LLC.

13. Devon has made a good faith effort to obtain voluntary joinder of the working interest owners in the proposed wells. **Exhibit A-4** provides a chronology and history of contacts with the owners.

14. The interest owners being pooled have been contacted regarding the proposed wells, but have failed or refused to voluntarily commit their interests in the wells. However, Devon has been

in ongoing discussions with some of the interest owners to voluntarily enter into a Joint Operating Agreement. If a mutually agreeable Joint Operating Agreement is reached between Devon and another interest owner or owners, Devon requests that the voluntary agreement become operative and supersede the Division's order for said parties, except to the extent the Division deems it necessary to maintain spacing criteria for the purpose of conservation, the prevention of waste, and the protection of correlative rights. All working interest owners are subject to an existing lease.

15. Proposed C-102s for the wells are attached as **Exhibit A-1**. The wells will develop the Wolfcamp formation (Alacran Hills; Wolfcamp (Gas) Pool [Code 70070]), an existing gas pool within the Permian Basin. Devon has also made progress on the development of these wells by obtaining approval of APDs, in which the 621H and the 623H Wells have been assigned API Nos. 30-015-46403 and 30-015-46435, respectively.

16. **Exhibit A-3** is a sample proposal letter and the AFE for the proposed wells. The estimated cost of the wells set forth in the AFE is fair, reasonable, and comparable to the costs of other wells of similar depths and lengths drilled in this area of New Mexico.

17. Devon requests overhead and administrative rates of \$8,000/month for drilling the wells and \$800/month for producing the wells. These rates are fair and comparable to the rates charged by other operators for wells of this type in this area of southeastern New Mexico. Devon requests that these rates be adjusted periodically as provided in the COPAS Accounting Procedure.

18. Devon requests the maximum cost, plus 200% risk charge be assessed against non-consenting working interest owners.

19. Devon requests that it be designated operator of the unit and wells.

20. The Exhibits to this Affidavit were prepared by me or compiled from Devon's company business records under my direct supervision.

21. The granting of this Application is in the best interests of conservation, the prevention of waste, and the protection of correlative rights, and will avoid the drilling of unnecessary wells.

22. The foregoing is correct and complete to the best of my knowledge and belief.

[Signature page follows]

FURTHER AFFIANT SAYETH NAUGHT



Andy D. Bennett

Subscribed to and sworn before me this 25 day of February, 2021.



Notary Public

District I
1625 N. French Dr., Hobbs, NM 88240
Phone: (575) 393-6161 Fax: (575) 393-0720
District II
811 S. First St., Artesia, NM 88210
Phone: (575) 748-1283 Fax: (575) 748-9720
District III
1000 Rio Brazos Road, Aztec, NM 87410
Phone: (505) 334-6178 Fax: (505) 334-6170
District IV
1220 S. St. Francis Dr., Santa Fe, NM 87505
Phone: (505) 476-3460 Fax: (505) 476-3462

State of New Mexico
Energy, Minerals & Natural Resources Department
OIL CONSERVATION DIVISION
1220 South St. Francis Dr.
Santa Fe, NM 87505

Form C-102
Revised August 1, 2011
Submit one copy to appropriate
District Office
 AMENDED REPORT

WELL LOCATION AND ACREAGE DEDICATION PLAT

¹ API Number		² Pool Code		³ Pool Name	
⁴ Property Code		⁵ Property Name LONE TREE DRAW 14-13 STATE COM			⁶ Well Number 621H
⁷ OGRID No. 6137		⁸ Operator Name DEVON ENERGY PRODUCTION COMPANY, L.P.			⁹ Elevation 3255.6

¹⁰ Surface Location

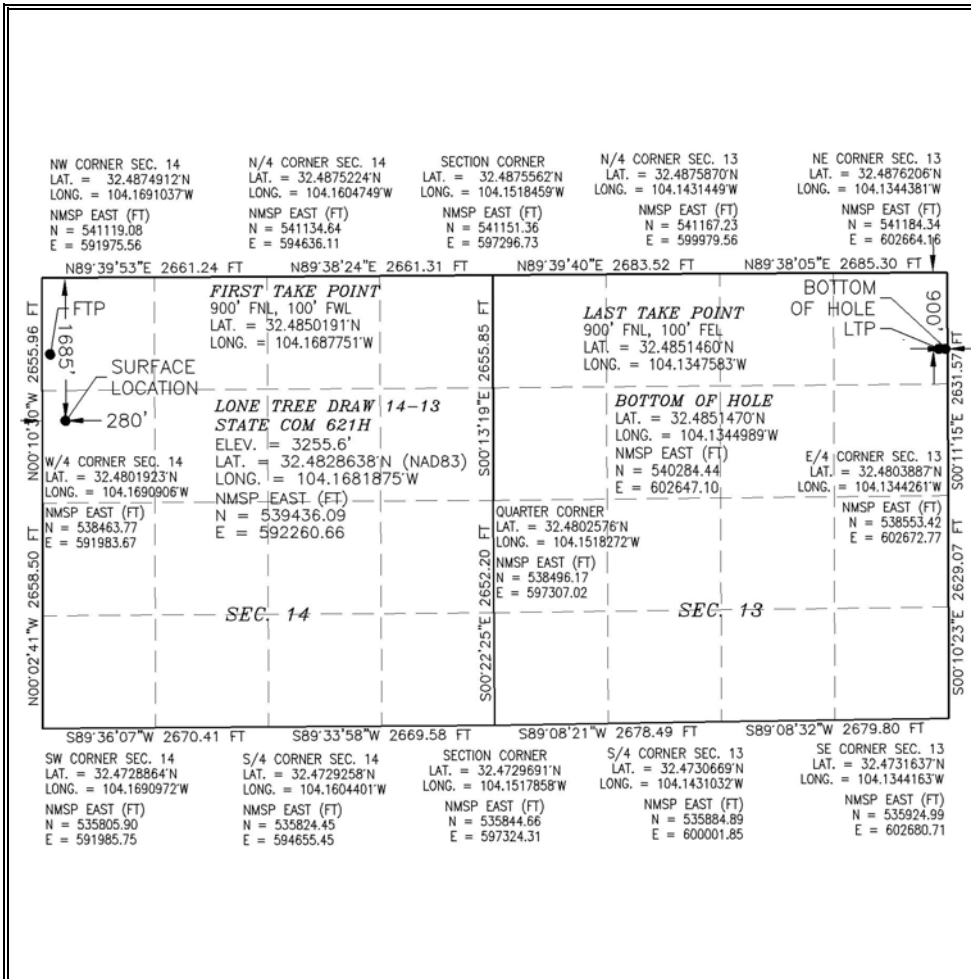
UL or lot no.	Section	Township	Range	Lot Idn	Feet from the	North/South line	Feet from the	East/West line	County
E	14	21 S	27 E		1685	NORTH	280	WEST	EDDY

¹¹ Bottom Hole Location If Different From Surface

UL or lot no.	Section	Township	Range	Lot Idn	Feet from the	North/South line	Feet from the	East/West line	County
A	13	21 S	27 E		900	NORTH	20	EAST	EDDY

¹² Dedicated Acres	¹³ Joint or Infill	¹⁴ Consolidation Code	¹⁵ Order No.
-------------------------------	-------------------------------	----------------------------------	-------------------------

No allowable will be assigned to this completion until all interests have been consolidated or a non-standard unit has been approved by the division.



¹⁷ OPERATOR CERTIFICATION
I hereby certify that the information contained herein is true and complete to the best of my knowledge and belief, and that this organization either owns a working interest or unleased mineral interest in the land including the proposed bottom hole location or has a right to drill this well at this location pursuant to a contract with an owner of such a mineral or working interest, or to a voluntary pooling agreement or a compulsory pooling order heretofore entered by the division.

Signature _____ Date _____
Printed Name _____
E-mail Address _____

¹⁸ SURVEYOR CERTIFICATION
I hereby certify that the well location shown on this plat was plotted from field notes of actual surveys made by me or under my supervision, and that the same is true and correct to the best of my belief.

FEBRUARY 24, 2021
Date of Survey

Signature and Seal of Professional Surveyor:
Certificate Number: 12797
SURVEY NO. 7256C

EXHIBIT
A-1

Intent As Drilled

API #		
Operator Name: DEVON ENERGY PRODUCTION COMPANY, L.P.	Property Name: LONE TREE DRAW 14-13 STATE COM	Well Number 621H

Kick Off Point (KOP)

UL	Section	Township	Range	Lot	Feet	From N/S	Feet	From E/W	County
Latitude					Longitude				NAD

First Take Point (FTP)

UL	Section	Township	Range	Lot	Feet	From N/S	Feet	From E/W	County
D	14	21S	27E		900	NORTH	100	WEST	EDDY
Latitude 32.4850191					Longitude 104.1687751				NAD 83

Last Take Point (LTP)

UL	Section	Township	Range	Lot	Feet	From N/S	Feet	From E/W	County
A	13	21S	27E		900	NORTH	100	EAST	EDDY
Latitude 32.4851460					Longitude 104.1347583				NAD 83

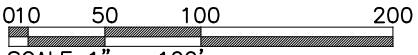
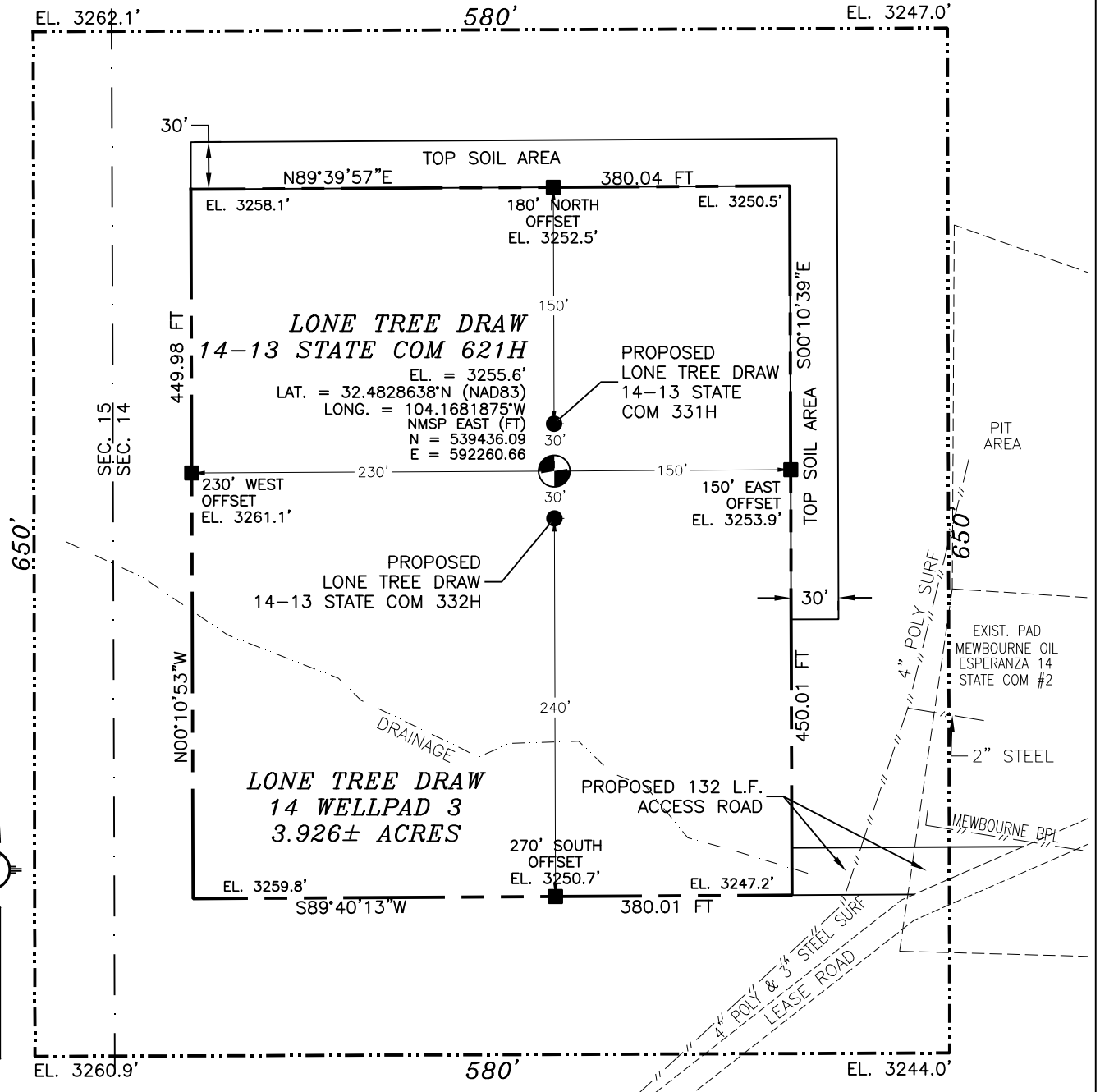
Is this well the defining well for the Horizontal Spacing Unit?

Is this well an infill well?

If infill is yes please provide API if available, Operator Name and well number for Defining well for Horizontal Spacing Unit.

API #		
Operator Name:	Property Name:	Well Number

SECTION 14, TOWNSHIP 21 SOUTH, RANGE 27 EAST, N.M.P.M.
 EDDY COUNTY, STATE OF NEW MEXICO
 SITE MAP



DIRECTIONS TO LOCATION
 FROM CR. 206 (ILLINOIS CAMP) AND CR. 600 (RAINS) GO EAST ON CR. 600 2.2 MILES, BEND LEFT AND GO NORTHEAST 0.1 MILES, TURN RIGHT AND GO SOUTHWEST 0.52 MILES, BEND LEFT AND GO EAST 0.9 MILES, TURN RIGHT AND GO SOUTH 0.5 MILES, TURN RIGHT AND GO SOUTHWEST 0.33 MILES TO ROAD SURVEY AND FOLLOW FLAGS WEST 132' TO THE SOUTHEAST PAD CORNER FOR THIS LOCATION.

I, FILIMON F. JARAMILLO, A NEW MEXICO REGISTERED PROFESSIONAL SURVEYOR CERTIFY THAT I DIRECTED AND AM RESPONSIBLE FOR THIS SURVEY, THAT THIS SURVEY IS TRUE AND CORRECT TO THE BEST OF MY KNOWLEDGE AND BELIEF AND THAT I AM NOT PROVIDING ANY MINIMUM STANDARDS FOR SURVEYING IN NEW MEXICO.

FILIMON F. JARAMILLO, REGISTERED PROFESSIONAL SURVEYOR
 MADRON SURVEYING, INC. 301 SOUTH CANAL CARLSBAD, NEW MEXICO
 (575) 234-3341

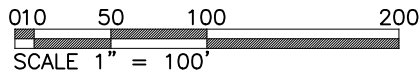
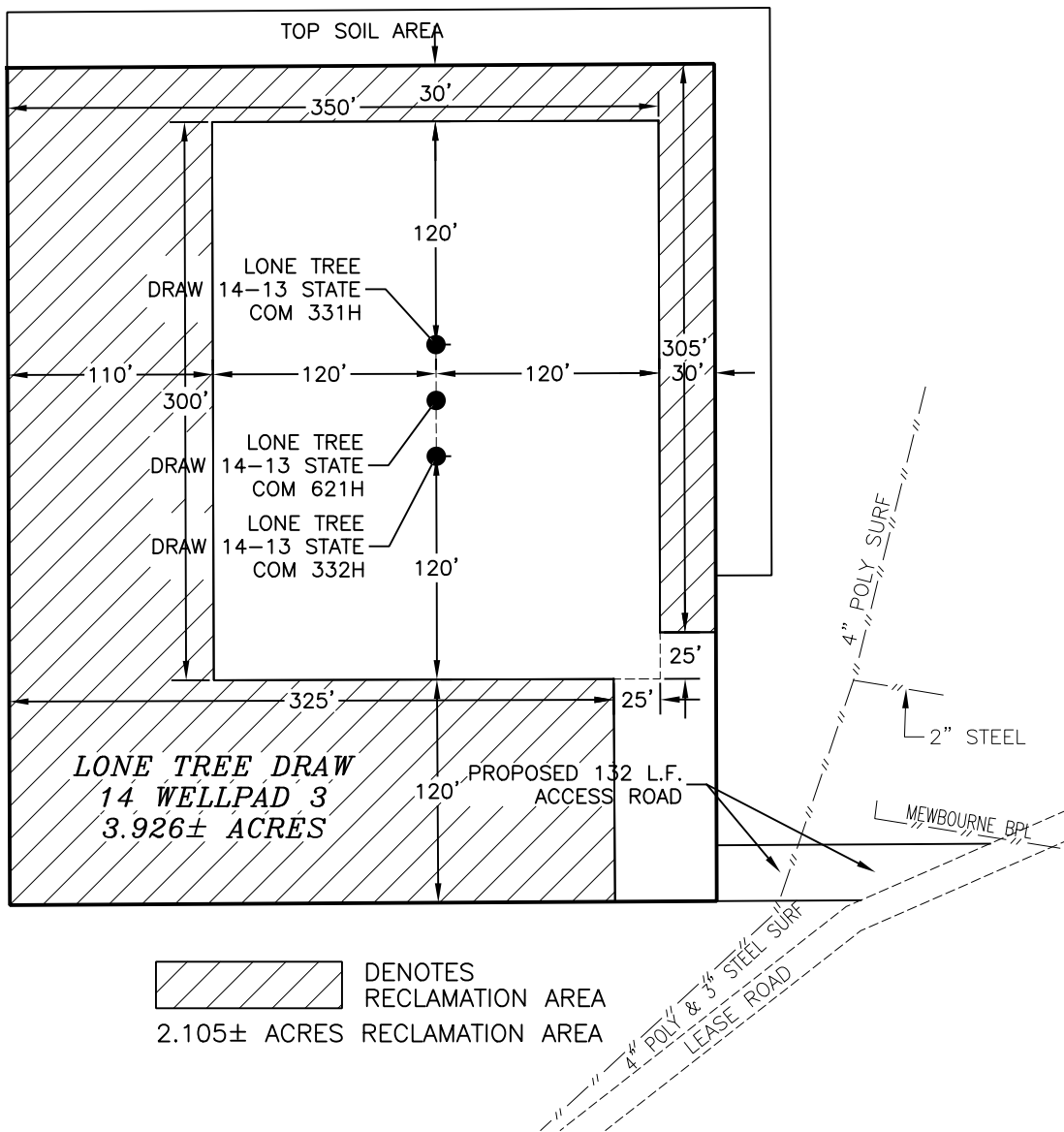
DEVON ENERGY PRODUCTION COMPANY, L.P.
LONE TREE DRAW 14-13 STATE COM 621H
 LOCATED 1685 FT. FROM THE NORTH LINE
 AND 280 FT. FROM THE WEST LINE OF
 SECTION 14, TOWNSHIP 21 SOUTH,
 RANGE 27 EAST, N.M.P.M.
 EDDY COUNTY, STATE OF NEW MEXICO

FEBRUARY 24, 2021

SURVEY NO. 7256C

MADRON SURVEYING, INC. 301 SOUTH CANAL CARLSBAD, NEW MEXICO
 (575) 234-3341

SECTION 14, TOWNSHIP 21 SOUTH, RANGE 27 EAST, N.M.P.M.
 EDDY COUNTY, STATE OF NEW MEXICO
 INTERIM SITE RECLAMATION

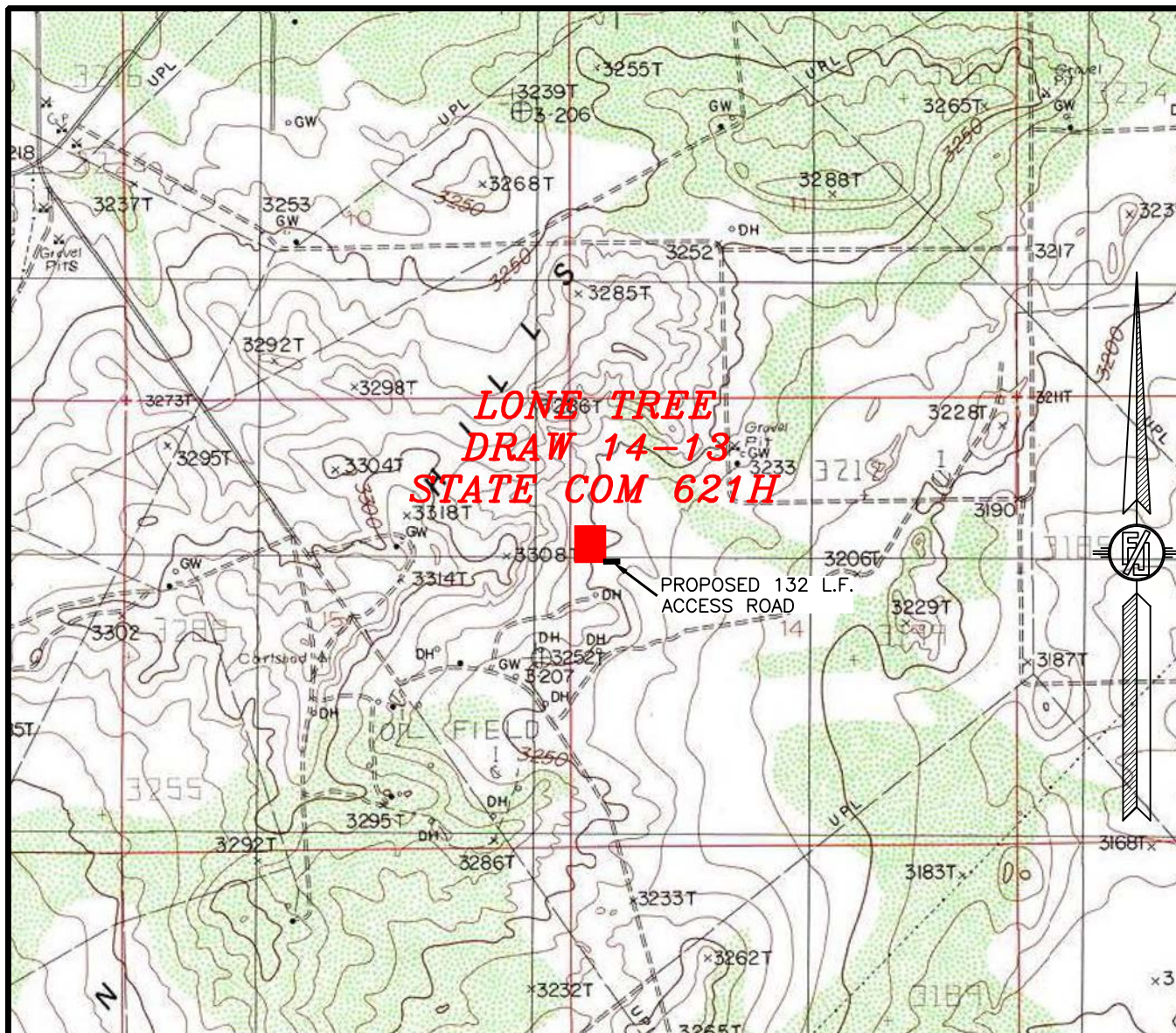


DEVON ENERGY PRODUCTION COMPANY, L.P.
LONE TREE DRAW 14-13 STATE COM 621H
 LOCATED 1685 FT. FROM THE NORTH LINE
 AND 280 FT. FROM THE WEST LINE OF
 SECTION 14, TOWNSHIP 21 SOUTH,
 RANGE 27 EAST, N.M.P.M.
 EDDY COUNTY, STATE OF NEW MEXICO

FEBRUARY 24, 2021

SURVEY NO. 7256C

SECTION 14, TOWNSHIP 21 SOUTH, RANGE 27 EAST, N.M.P.M.
 EDDY COUNTY, STATE OF NEW MEXICO
 LOCATION VERIFICATION MAP



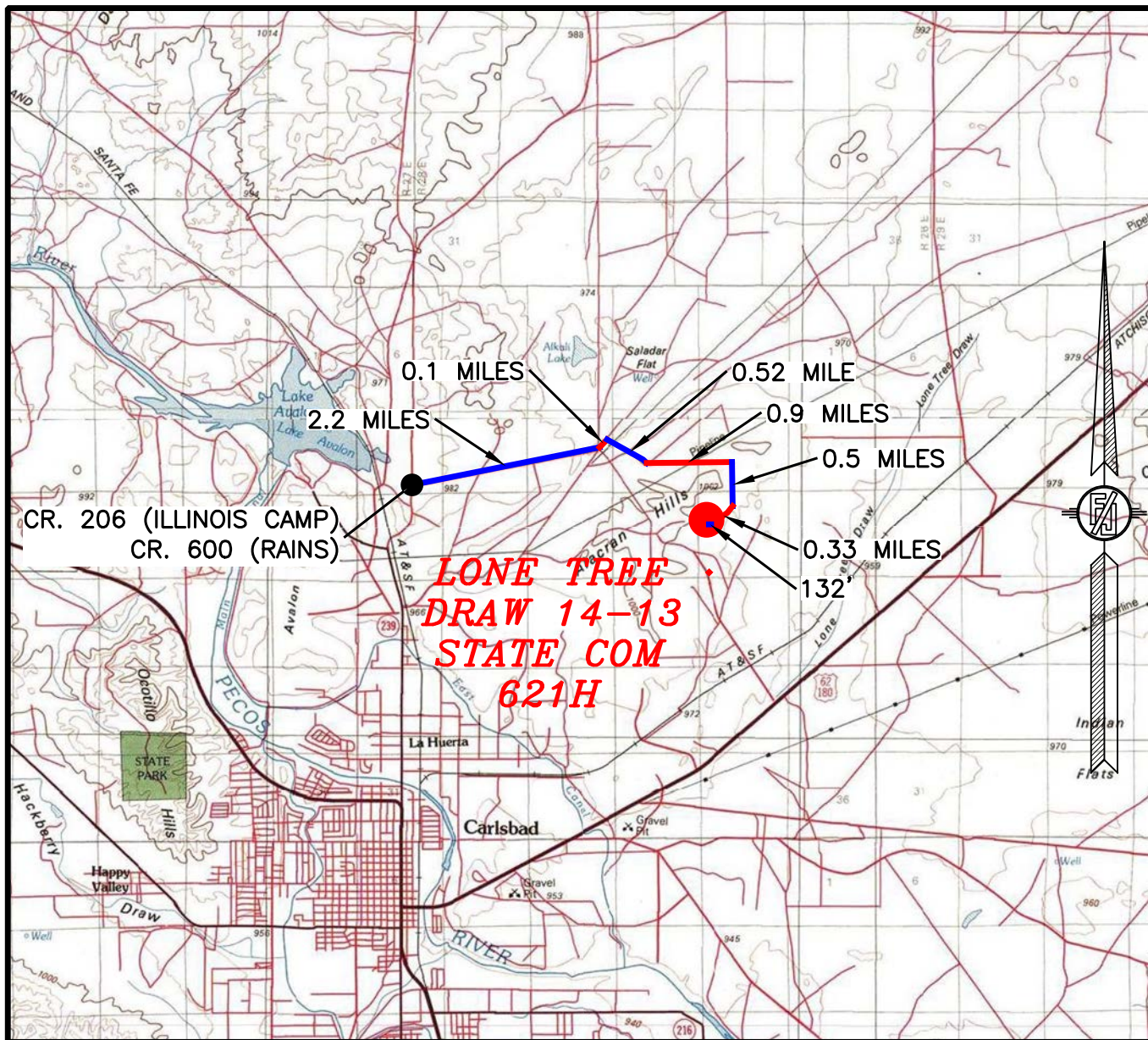
USGS QUAD MAP:
 CARLSBAD EAST

NOT TO SCALE

DEVON ENERGY PRODUCTION COMPANY, L.P.
LONE TREE DRAW 14-13 STATE COM 621H
 LOCATED 1685 FT. FROM THE NORTH LINE
 AND 280 FT. FROM THE WEST LINE OF
 SECTION 14, TOWNSHIP 21 SOUTH,
 RANGE 27 EAST, N.M.P.M.
 EDDY COUNTY, STATE OF NEW MEXICO

FEBRUARY 24, 2021

SECTION 14, TOWNSHIP 21 SOUTH, RANGE 27 EAST, N.M.P.M.
 EDDY COUNTY, STATE OF NEW MEXICO
 VICINITY MAP



DISTANCES IN MILES

NOT TO SCALE

DIRECTIONS TO LOCATION

FROM CR. 206 (ILLINOIS CAMP) AND CR. 600 (RAINS)
 GO EAST ON CR. 600 2.2 MILES, BEND LEFT AND GO
 NORTHEAST 0.1 MILES, TURN RIGHT AND GO SOUTHEAST
 0.52 MILES, BEND LEFT AND GO EAST 0.9 MILES, TURN
 RIGHT AND GO SOUTH 0.5 MILES, TURN RIGHT AND GO
 SOUTHWEST 0.33 MILES TO ROAD SURVEY AND FOLLOW
 FLAGS WEST 132' TO THE SOUTHEAST PAD CORNER
 FOR THIS LOCATION.

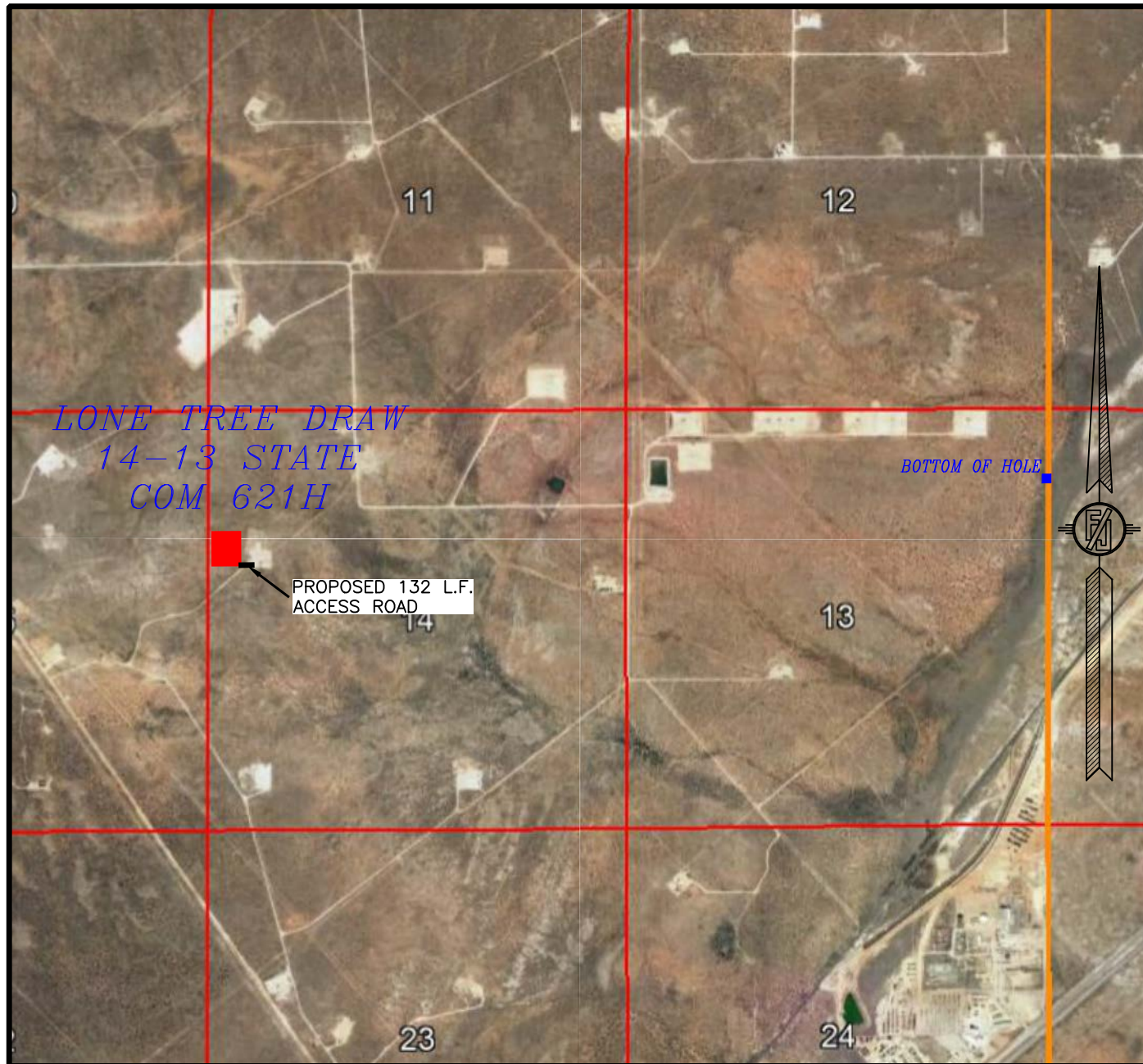
DEVON ENERGY PRODUCTION COMPANY, L.P.
LONE TREE DRAW 14-13 STATE COM 621H
 LOCATED 1685 FT. FROM THE NORTH LINE
 AND 280 FT. FROM THE WEST LINE OF
 SECTION 14, TOWNSHIP 21 SOUTH,
 RANGE 27 EAST, N.M.P.M.
 EDDY COUNTY, STATE OF NEW MEXICO

FEBRUARY 24, 2021

SURVEY NO. 7256C

MADRON SURVEYING, INC. 301 SOUTH CANAL CARLSBAD, NEW MEXICO
 (575) 234-3341

SECTION 14, TOWNSHIP 21 SOUTH, RANGE 27 EAST, N.M.P.M.
EDDY COUNTY, STATE OF NEW MEXICO
AERIAL PHOTO



NOT TO SCALE
AERIAL PHOTO:
GOOGLE EARTH
MAR. 2016

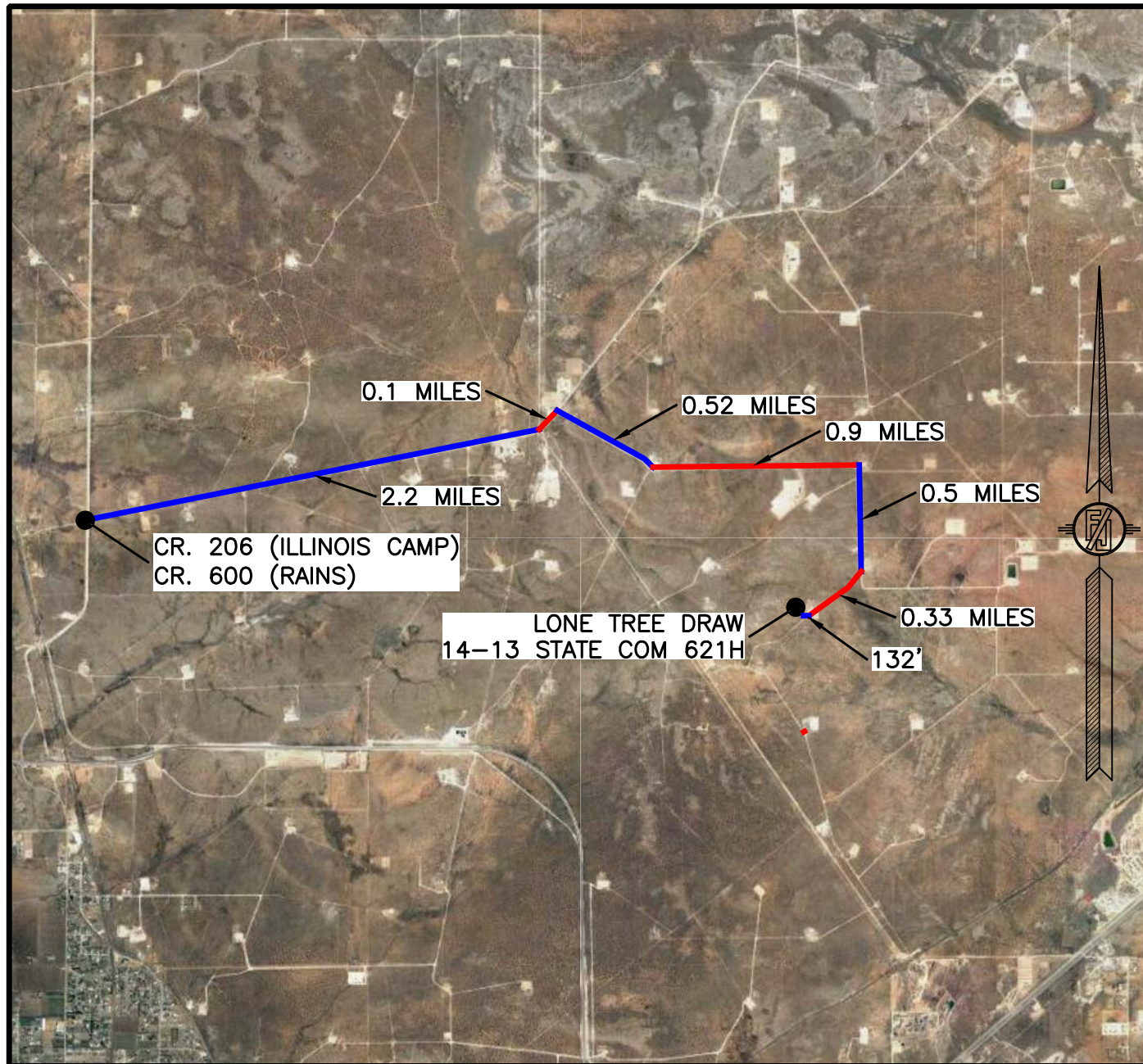
DEVON ENERGY PRODUCTION COMPANY, L.P.
LONE TREE DRAW 14-13 STATE COM 621H
LOCATED 1685 FT. FROM THE NORTH LINE
AND 280 FT. FROM THE WEST LINE OF
SECTION 14, TOWNSHIP 21 SOUTH,
RANGE 27 EAST, N.M.P.M.
EDDY COUNTY, STATE OF NEW MEXICO

FEBRUARY 24, 2021

SURVEY NO. 7256C

MADRON SURVEYING, INC. 301 SOUTH CANAL CARLSBAD, NEW MEXICO
(575) 234-3341

SECTION 14, TOWNSHIP 21 SOUTH, RANGE 27 EAST, N.M.P.M.
 EDDY COUNTY, STATE OF NEW MEXICO
 AERIAL ACCESS ROUTE MAP



CR. 206 (ILLINOIS CAMP)
 CR. 600 (RAINS)

LONE TREE DRAW
 14-13 STATE COM 621H

NOT TO SCALE
 AERIAL PHOTO:
 GOOGLE EARTH
 MAR. 2016

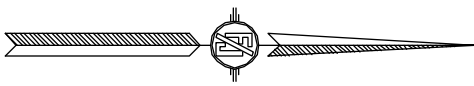
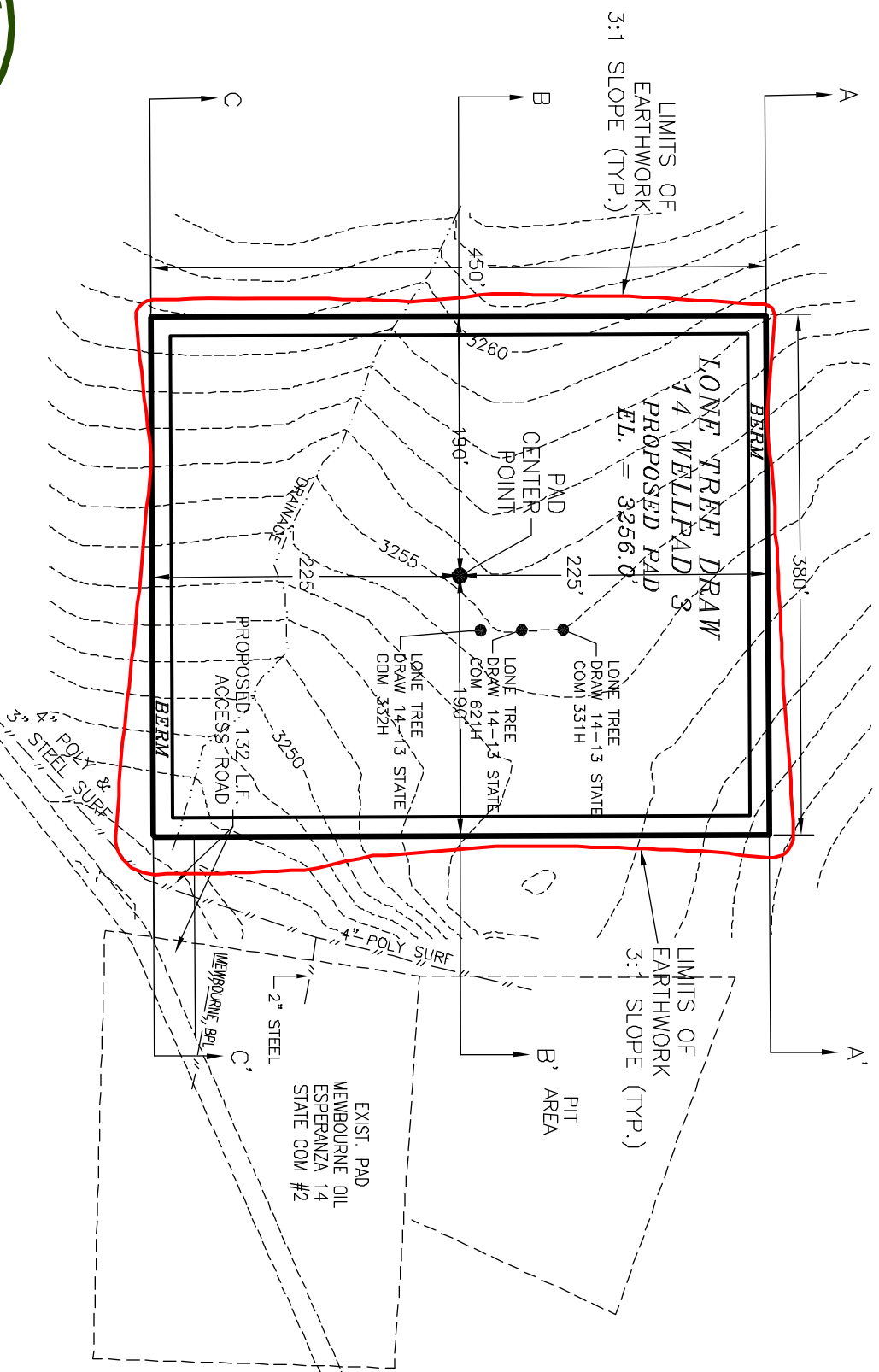
DEVON ENERGY PRODUCTION COMPANY, L.P.
LONE TREE DRAW 14-13 STATE COM 621H
 LOCATED 1685 FT. FROM THE NORTH LINE
 AND 280 FT. FROM THE WEST LINE OF
 SECTION 14, TOWNSHIP 21 SOUTH,
 RANGE 27 EAST, N.M.P.M.
 EDDY COUNTY, STATE OF NEW MEXICO

FEBRUARY 24, 2021

SURVEY NO. 7256C

MADRON SURVEYING, INC. 301 SOUTH CANAL CARLSBAD, NEW MEXICO
 (575) 234-3341

PLAN VIEW



I, FILMON F. JARAMA, N.E. NEW MEXICO REGISTERED PROFESSIONAL SURVEYOR CERTIFICATE NO. 12299, AM RESPONSIBLE FOR THIS SURVEY, THAT THE SURVEYED LINES AND DISTANCES ARE IN ACCORDANCE WITH THE STANDARDS AND PRACTICES OF THE PROFESSION AND THAT THIS SURVEY AND PLAN MEET THE MINIMUM STANDARDS FOR SURVEYING IN NEW MEXICO.



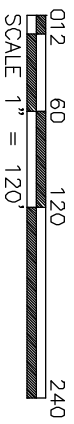
DEVON ENERGY PRODUCTION COMPANY, L.P.
 PAD GRADING AND CROSS SECTIONS
FOR LONE TREE DRAW 14-13 STATE COM 621H

SECTION 14, TOWNSHIP 21 SOUTH,
 RANGE 27 EAST, N.M.P.M.
 EDDY COUNTY, STATE OF NEW MEXICO

FEBRUARY 24, 2021
 301 SOUTH CANAL
 (575) 234-3341

CARLSBAD, NEW MEXICO

SURVEY NO. 7256C



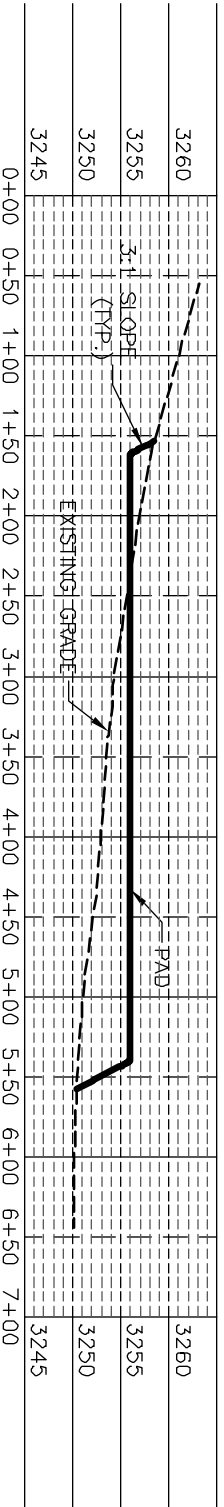
CUT	FILL	NET
4268 CU. YD.	14843 CU. YD.	10575 CU. YD. (FILL)

EARTHWORK QUANTITIES ARE ESTIMATED

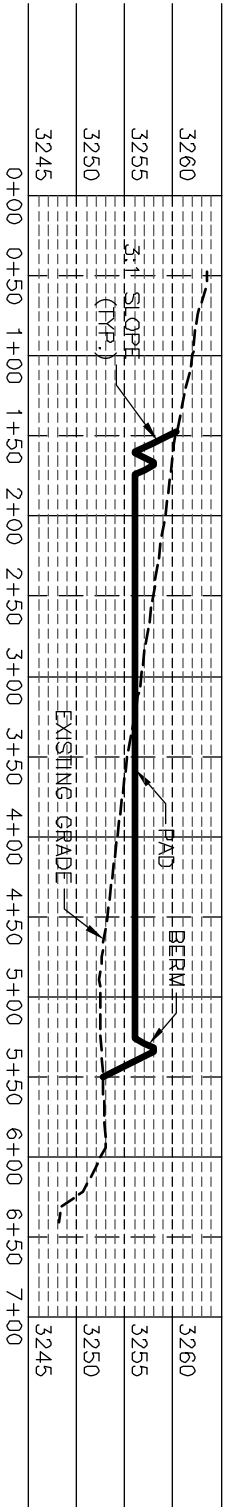
SHEET 1-2

CROSS-SECTIONS

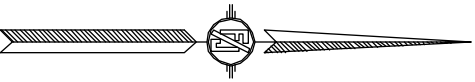
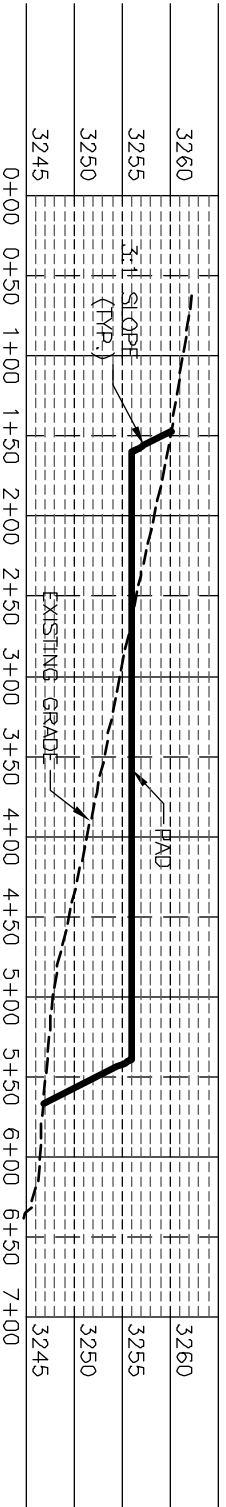
SECTION A-A'



SECTION B-B'



SECTION C-C'



I, FILMON F. JARAMA, N.E. NEW MEXICO REGISTERED PROFESSIONAL SURVEYOR CERTIFICATE NO. 12299, AM RESPONSIBLE FOR THIS SURVEY, THAT THE SURVEYED LINES AND POINTS ARE THE BEST OF MY KNOWLEDGE AND BELIEF ACCORDING TO THE MEET THE MINIMUM STANDARDS FOR SURVEYING IN NEW MEXICO.

DEVON ENERGY PRODUCTION COMPANY, L.P.
 PAD GRADING AND CROSS SECTIONS
 FOR LONE TREE DRAW 14-13 STATE COM 621H

SECTION 14, TOWNSHIP 21 SOUTH,
 RANGE 27 EAST, N.M.P.M.,
 EDDY COUNTY, STATE OF NEW MEXICO

012	60	120	240
CUT	FILL	NET	
4268 CU. YD.	14843 CU. YD.	10575 CU. YD. (FILL)	

EARTHWORK QUANTITIES ARE ESTIMATED

FILMON F. JARAMA, N.E. NEW MEXICO REGISTERED PROFESSIONAL SURVEYOR
 FEBRUARY 24, 2021
 301 SOUTH CANAL CARLSBAD, NEW MEXICO SURVEY NO. 7256C
 SHEET 2-2

ACCESS ROAD PLAT (AA000221610)
ACCESS ROAD FOR LONE TREE DRAW 14 WELLPAD 3
(LONE TREE DRAW 14-13 STATE COM 331H, 332H, & 621H)

DEVON ENERGY PRODUCTION COMPANY, L.P.
CENTERLINE SURVEY OF AN ACCESS ROAD CROSSING
SECTION 14, TOWNSHIP 21 SOUTH, RANGE 27 EAST, N.M.P.M.
EDDY COUNTY, STATE OF NEW MEXICO
FEBRUARY 24, 2021

DESCRIPTION

A STRIP OF LAND 30 FEET WIDE CROSSING BUREAU OF LAND MANAGEMENT LAND IN SECTION 14, TOWNSHIP 21 SOUTH, RANGE 27 EAST, N.M.P.M., EDDY COUNTY, STATE OF NEW MEXICO AND BEING 15 FEET EACH SIDE OF THE FOLLOWING DESCRIBED CENTERLINE SURVEY:

BEGINNING AT A POINT WITHIN THE SW/4 NW/4 OF SAID SECTION 14, TOWNSHIP 21 SOUTH, RANGE 27 EAST, N.M.P.M., WHENCE THE WEST QUARTER CORNER OF SAID SECTION 14, TOWNSHIP 21 SOUTH, RANGE 27 EAST, N.M.P.M. BEARS S30°46'10"W, A DISTANCE OF 836.18 FEET;
THENCE N89°40'54"E A DISTANCE OF 132.11 FEET THE TERMINUS OF THIS CENTERLINE SURVEY, WHENCE THE NORTHWEST CORNER OF SAID SECTION 14, TOWNSHIP 21 SOUTH, RANGE 27 EAST, N.M.P.M. BEARS N16°20'46"W, A DISTANCE OF 2018.34 FEET;

SAID STRIP OF LAND BEING 132.11 FEET OR 8.01 RODS IN LENGTH, CONTAINING 0.091 ACRES MORE OR LESS AND BEING ALLOCATED BY FORTIES AS FOLLOWS:

SW/4 NW/4 132.11 L.F. 8.01 RODS 0.091 ACRES

SURVEYOR CERTIFICATE

I, FILIMON F. JARAMILLO, A NEW MEXICO PROFESSIONAL SURVEYOR NO. 12797, HEREBY CERTIFY THAT I HAVE CONDUCTED AND AM RESPONSIBLE FOR THIS SURVEY, THAT THIS SURVEY IS TRUE AND CORRECT TO THE BEST OF MY KNOWLEDGE AND BELIEF, AND THAT THIS SURVEY AND PLAT MEET THE MINIMUM STANDARDS FOR LAND SURVEYING IN THE STATE OF NEW MEXICO.

IN WITNESS WHEREOF THIS CERTIFICATE IS EXECUTED AT CARLSBAD, NEW MEXICO, THIS 24TH DAY OF FEBRUARY 2021

FILIMON F. JARAMILLO, PLS. 12797
MADRON SURVEYING, INC.
301 SOUTH CANAL
CARLSBAD, NEW MEXICO 88220
Phone (575) 234-3341

SURVEY NO. 7256C

GENERAL NOTES

1.) THE INTENT OF THIS ROUTE SURVEY IS TO ACQUIRE AN EASEMENT.

2.) BASIS OF BEARING AND DISTANCE IS NMSP EAST (NAD83) MODIFIED TO SURFACE COORDINATES. NAD 83 (FEET) AND NAVD 88 (FEET) COORDINATE SYSTEMS USED IN THE SURVEY.

SHEET: 2-2

MADRON SURVEYING, INC. 301 SOUTH CANAL CARLSBAD, NEW MEXICO
(575) 234-3341

istrict I
1625 N. French Dr., Hobbs, NM 88240
Phone: (575) 393-6161 Fax: (575) 393-0720
istrict II
811 S. First St., Artesia, NM 88210
Phone: (575) 748-1283 Fax: (575) 748-9720
istrict III
1000 Rio Brazos Road, Aztec, NM 87410
Phone: (505) 334-6178 Fax: (505) 334-6170
istrict IV
1220 S. St. Francis Dr., Santa Fe, NM 87505
Phone: (505) 476-3460 Fax: (505) 476-3462

State of New Mexico
Energy, Minerals & Natural Resources Department
OIL CONSERVATION DIVISION
1220 South St. Francis Dr.
Santa Fe, NM 87505

Form C-102
Revised August 1, 2011
Submit one copy to appropriate
District Office

AMENDED REPORT

WELL LOCATION AND ACREAGE DEDICATION PLAT

¹ API Number	² Pool Code	³ Pool Name
⁴ Property Code	⁵ Property Name LONE TREE DRAW 14-13 STATE COM	
⁷ OGRID No. 6137	⁸ Operator Name DEVON ENERGY PRODUCTION COMPANY, L.P.	⁶ Well Number 623H
		⁹ Elevation 3243.3

¹⁰ Surface Location

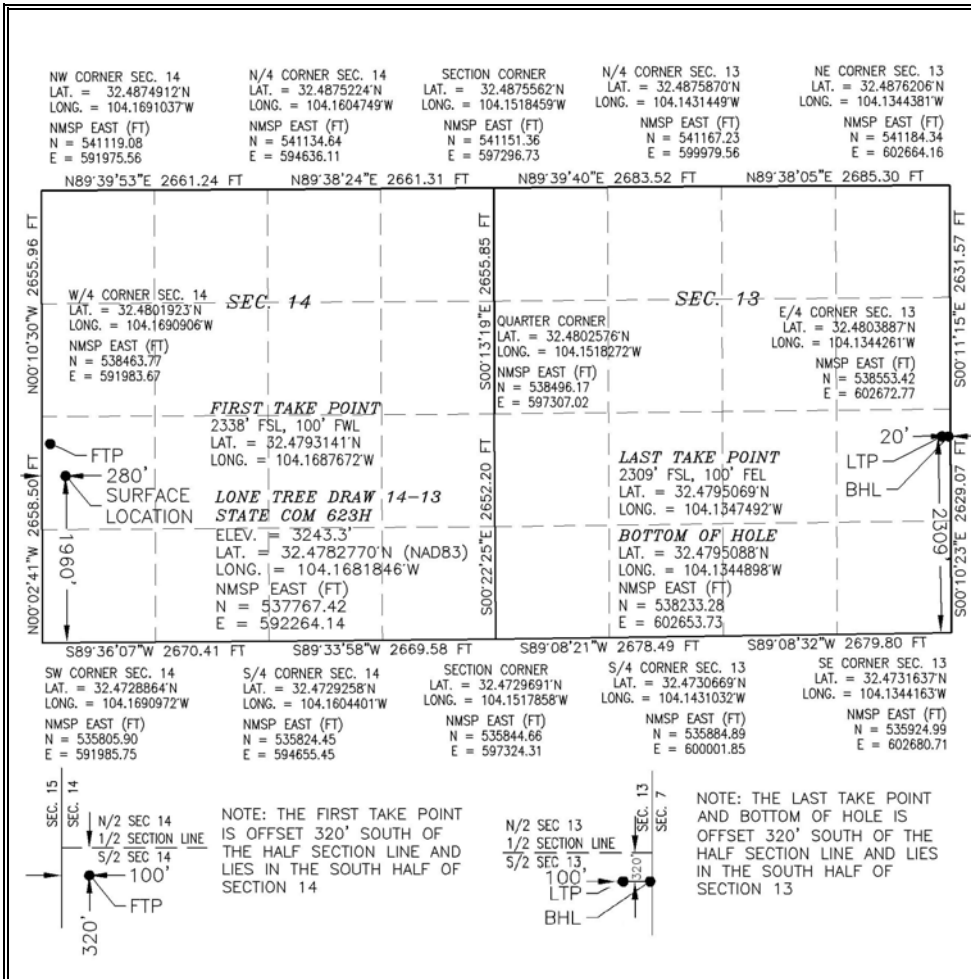
UL or lot no.	Section	Township	Range	Lot Idn	Feet from the	North/South line	Feet from the	East/West line	County
L	14	21 S	27 E		1960	SOUTH	280	WEST	EDDY

¹¹ Bottom Hole Location If Different From Surface

UL or lot no.	Section	Township	Range	Lot Idn	Feet from the	North/South line	Feet from the	East/West line	County
I	13	21 S	27 E		2309	SOUTH	20	EAST	EDDY

¹² Dedicated Acres	¹³ Joint or Infill	¹⁴ Consolidation Code	¹⁵ Order No.

No allowable will be assigned to this completion until all interests have been consolidated or a non-standard unit has been approved by the division.



¹⁷ OPERATOR CERTIFICATION

I hereby certify that the information contained herein is true and complete to the best of my knowledge and belief, and that this organization either owns a working interest or unleased mineral interest in the land including the proposed bottom hole location or has a right to drill this well at this location pursuant to a contract with an owner of such a mineral or working interest, or to a voluntary pooling agreement or a compulsory pooling order heretofore entered by the division.

Signature _____ Date _____
Printed Name _____
E-mail Address _____

¹⁸ SURVEYOR CERTIFICATION

I hereby certify that the well location shown on this plat was plotted from field notes of actual surveys made by me or under my supervision, and that the same is true and correct to the best of my belief.

FEBRUARY 24, 2021
Date of Survey

Signature and Seal of Professional Surveyor:
Certificate Number: 12797

Intent As Drilled

API #		
Operator Name: DEVON ENERGY PRODUCTION COMPANY, L.P.	Property Name: LONE TREE DRAW 14-13 STATE COM	Well Number 623H

Kick Off Point (KOP)

UL	Section	Township	Range	Lot	Feet	From N/S	Feet	From E/W	County
Latitude					Longitude				NAD

First Take Point (FTP)

UL	Section	Township	Range	Lot	Feet	From N/S	Feet	From E/W	County
L	14	21S	27E		2338	SOUTH	100	WEST	EDDY
Latitude 32.4793141					Longitude 104.1687672				NAD 83

Last Take Point (LTP)

UL	Section	Township	Range	Lot	Feet	From N/S	Feet	From E/W	County
I	13	21S	27E		2309	SOUTH	100	EAST	EDDY
Latitude 32.4795069					Longitude 104.1347492				NAD 83

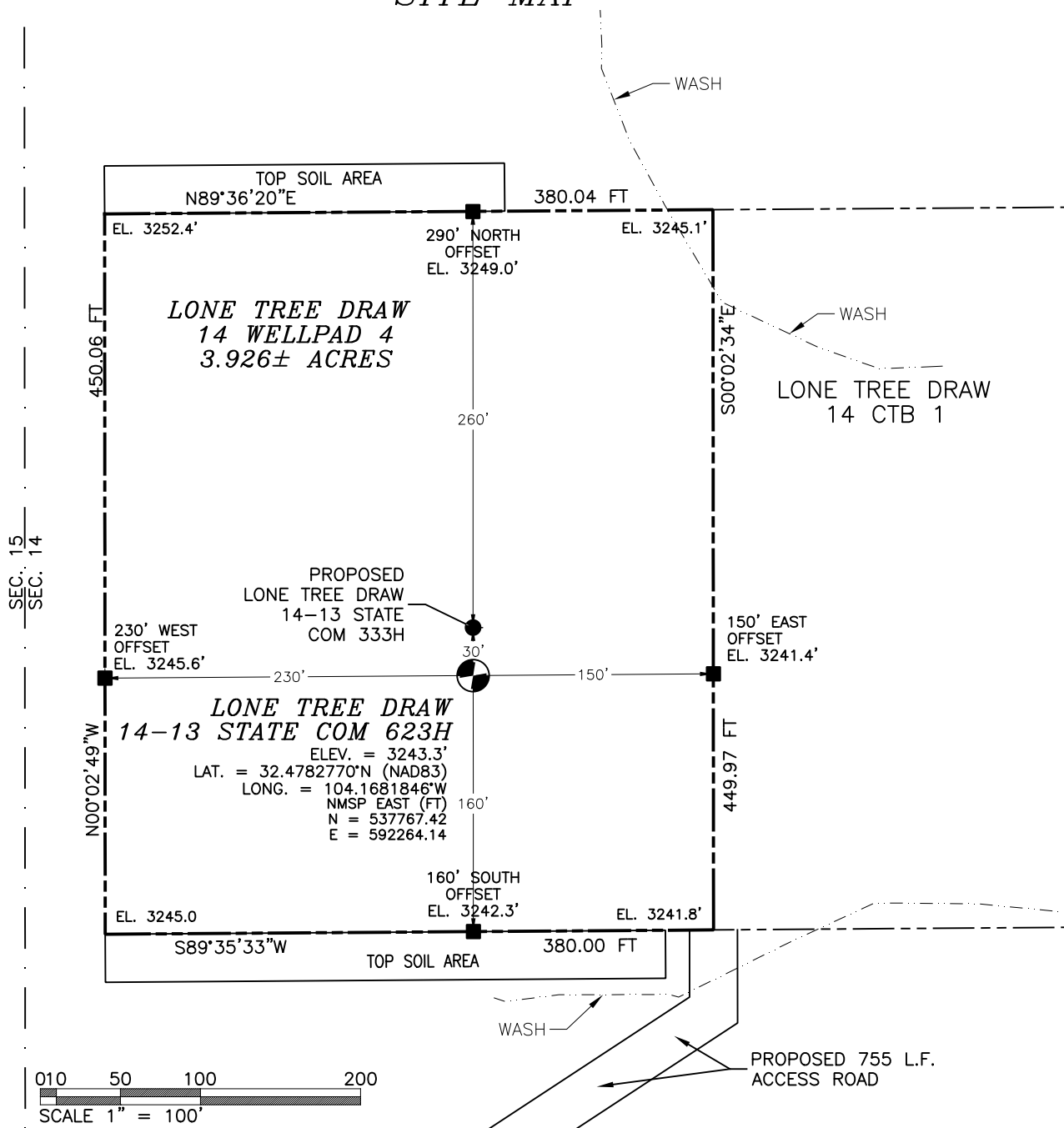
Is this well the defining well for the Horizontal Spacing Unit?

Is this well an infill well?

If infill is yes please provide API if available, Operator Name and well number for Defining well for Horizontal Spacing Unit.

API #		
Operator Name:	Property Name:	Well Number

SECTION 14, TOWNSHIP 21 SOUTH, RANGE 27 EAST, N.M.P.M.
 EDDY COUNTY, STATE OF NEW MEXICO
 SITE MAP



DIRECTIONS TO LOCATION

FROM CR. 206 (ILLINOIS CAMP) AND CR. 600 (RAINS) GO EAST ON CR. 600 2.2 MILES, BEND LEFT AND GO NORTHEAST 0.1 MILES, TURN RIGHT AND GO SOUTHEAST 0.52 MILES, BEND LEFT AND GO EAST 0.9 MILES, TURN RIGHT AND GO SOUTH 0.5 MILES, TURN RIGHT AND GO SOUTHWEST 0.8 MILES, TURN LEFT AND GO SOUTHWEST 0.91 MILES TO ROAD SURVEY AND FOLLOW FLAGS NORTHEAST 70' THEN NORTH 50' TO THE SOUTHEAST CORNER FOR THIS LOCATION.

DEVON ENERGY PRODUCTION COMPANY, L.P.
LONE TREE DRAW 14-13 STATE COM 623H
 LOCATED 1960 FT. FROM THE SOUTH LINE
 AND 280 FT. FROM THE WEST LINE OF
 SECTION 14, TOWNSHIP 21 SOUTH,
 RANGE 27 EAST, N.M.P.M.
 EDDY COUNTY, STATE OF NEW MEXICO

FEBRUARY 24, 2021

I, FILIMON F. JARMILLLO, A NEW MEXICO LICENSED PROFESSIONAL SURVEYOR CERTIFY THAT I DIRECTED AND AM RESPONSIBLE FOR THIS SURVEY, THAT THIS SURVEY IS TRUE AND CORRECT TO THE BEST OF MY KNOWLEDGE AND BELIEF AND THAT I AM NOT PROVIDING ANY MINIMUM STANDARDS FOR SURVEYING IN NEW MEXICO.

FILIMON F. JARMILLLO, REGISTERED PROFESSIONAL SURVEYOR

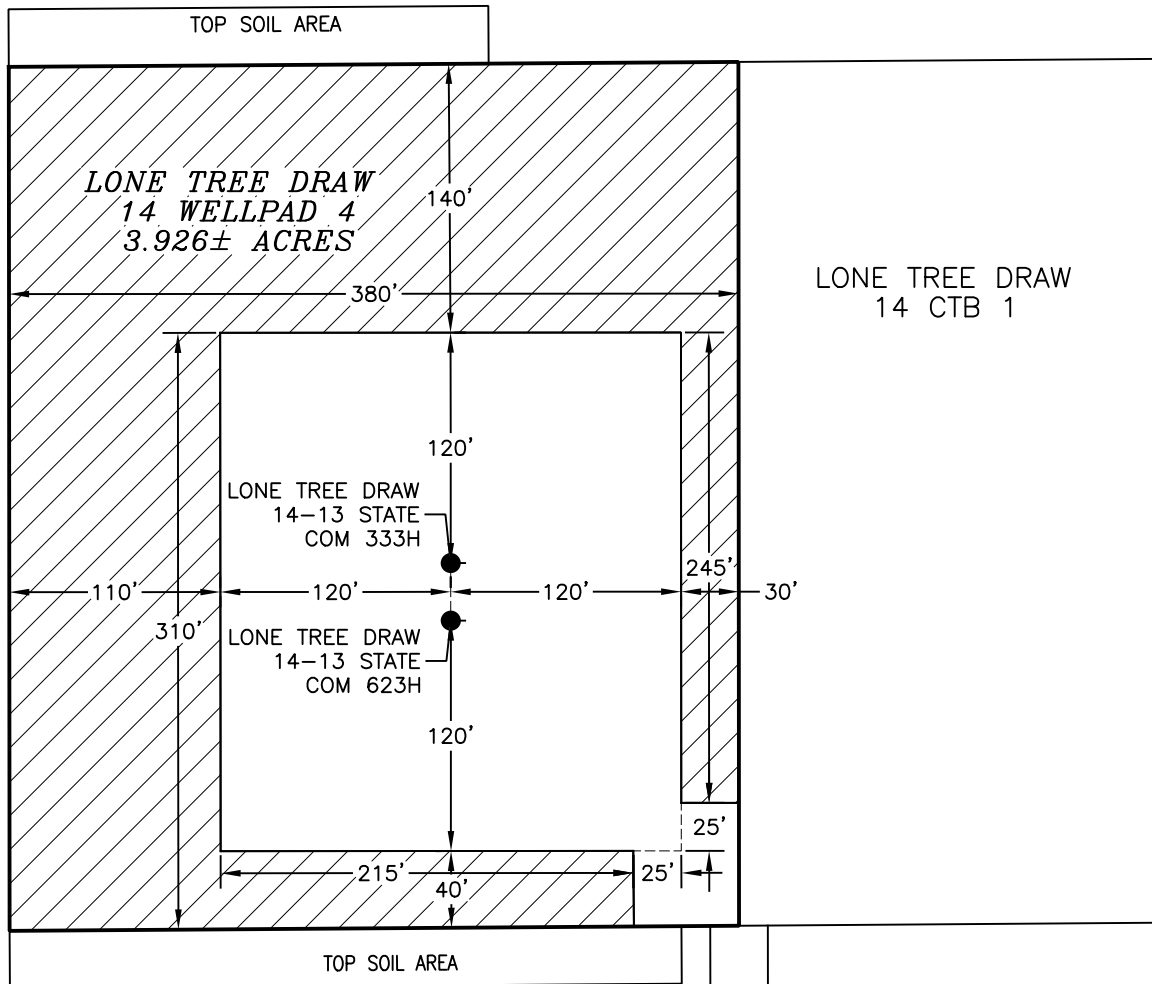
MADRON SURVEYING, INC.

301 SOUTH CANAL
 (575) 234-3341

CARLSBAD, NEW MEXICO

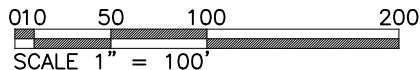
SURVEY NO. 7257F

SECTION 14, TOWNSHIP 21 SOUTH, RANGE 27 EAST, N.M.P.M.
 EDDY COUNTY, STATE OF NEW MEXICO
 INTERIM SITE RECLAMATION



 DENOTES
 RECLAMATION AREA
 2.372± ACRES RECLAMATION AREA

PROPOSED 755 L.F.
 ACCESS ROAD

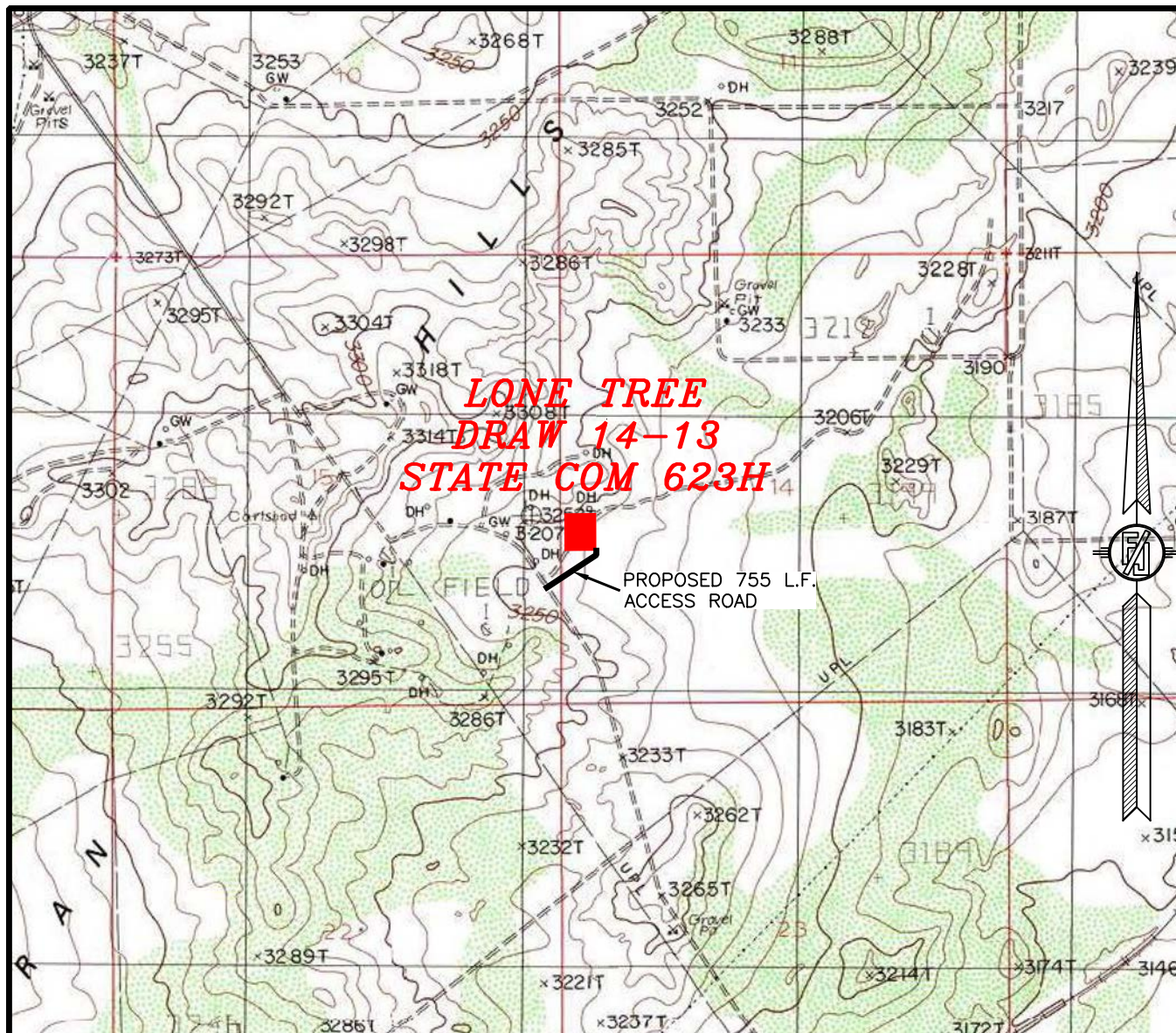


DEVON ENERGY PRODUCTION COMPANY, L.P.
LONE TREE DRAW 14-13 STATE COM 623H
 LOCATED 1960 FT. FROM THE SOUTH LINE
 AND 280 FT. FROM THE WEST LINE OF
 SECTION 14, TOWNSHIP 21 SOUTH,
 RANGE 27 EAST, N.M.P.M.
 EDDY COUNTY, STATE OF NEW MEXICO

FEBRUARY 24, 2021

SURVEY NO. 7257F

SECTION 14, TOWNSHIP 21 SOUTH, RANGE 27 EAST, N.M.P.M.
 EDDY COUNTY, STATE OF NEW MEXICO
 LOCATION VERIFICATION MAP



USGS QUAD MAP:
 CARLSBAD EAST

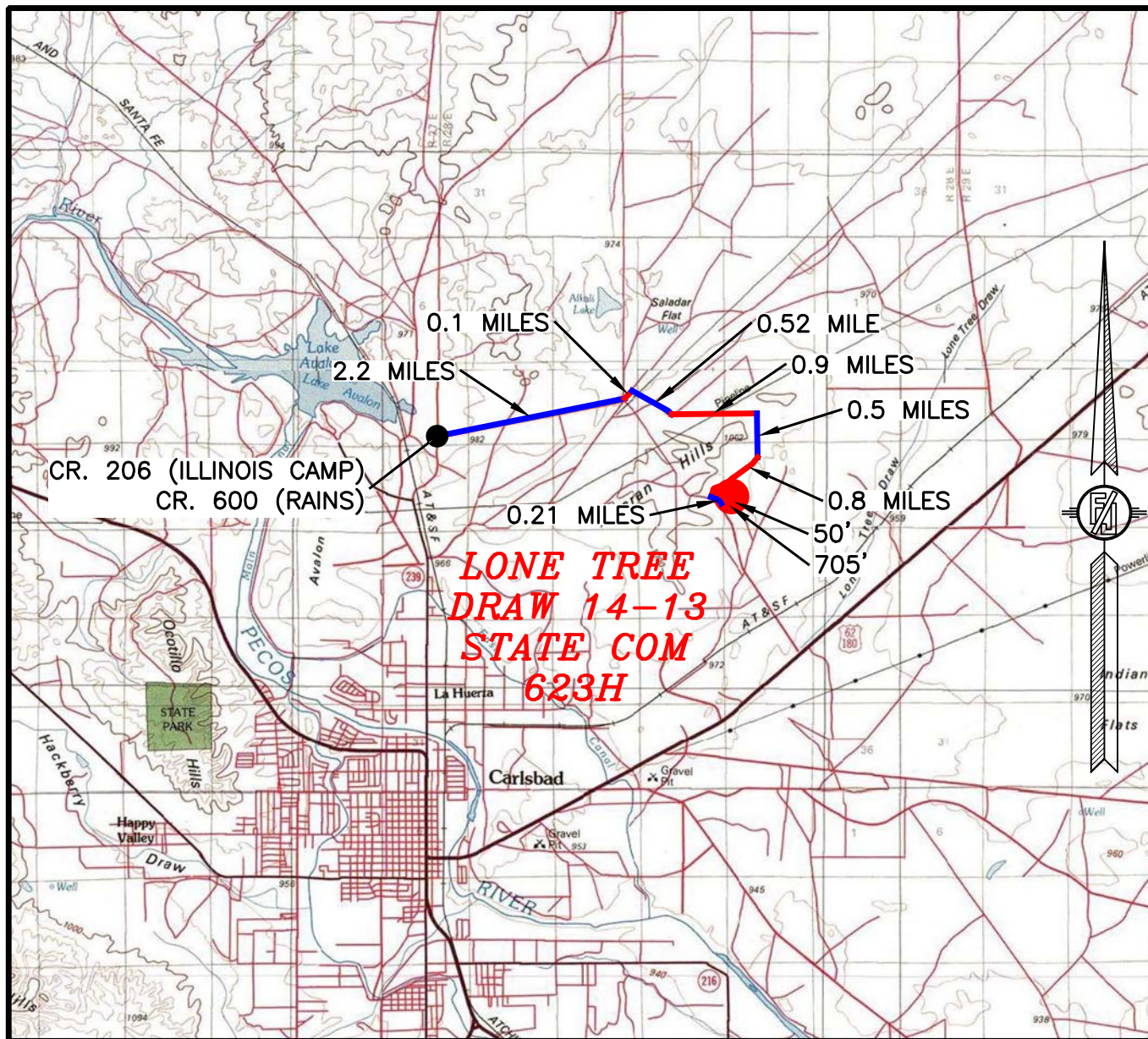
NOT TO SCALE

DEVON ENERGY PRODUCTION COMPANY, L.P.
LONE TREE DRAW 14-13 STATE COM 623H
 LOCATED 1960 FT. FROM THE SOUTH LINE
 AND 280 FT. FROM THE WEST LINE OF
 SECTION 14, TOWNSHIP 21 SOUTH,
 RANGE 27 EAST, N.M.P.M.
 EDDY COUNTY, STATE OF NEW MEXICO

FEBRUARY 24, 2021

MADRON SURVEYING, INC. 301 SOUTH CANAL CARLSBAD, NEW MEXICO SURVEY NO. 7257F
 (575) 234-3341

SECTION 14, TOWNSHIP 21 SOUTH, RANGE 27 EAST, N.M.P.M.
 EDDY COUNTY, STATE OF NEW MEXICO
 VICINITY MAP



DISTANCES IN MILES

NOT TO SCALE

DIRECTIONS TO LOCATION

FROM CR. 206 (ILLINOIS CAMP) AND CR. 600 (RAINS)
 GO EAST ON CR. 600 2.2 MILES, BEND LEFT AND GO
 NORTHEAST 0.1 MILES, TURN RIGHT AND GO SOUTHEAST
 0.52 MILES, BEND LEFT AND GO EAST 0.9 MILES, TURN
 RIGHT AND GO SOUTH 0.5 MILES, TURN RIGHT AND GO
 SOUTHWEST 0.8 MILES, TURN LEFT AND GO SOUTHEAST
 0.21 MILES TO ROAD SURVEY AND FOLLOW FLAGS
 NORTHEAST 705' THEN NORTH 50' TO THE SOUTHEAST
 PAD CORNER FOR THIS LOCATION.

DEVON ENERGY PRODUCTION COMPANY, L.P.
LONE TREE DRAW 14-13 STATE COM 623H
 LOCATED 1960 FT. FROM THE SOUTH LINE
 AND 280 FT. FROM THE WEST LINE OF
 SECTION 14, TOWNSHIP 21 SOUTH,
 RANGE 27 EAST, N.M.P.M.
 EDDY COUNTY, STATE OF NEW MEXICO

FEBRUARY 24, 2021

MADRON SURVEYING, INC.

301 SOUTH CANAL
 (575) 234-3341

CARLSBAD, NEW MEXICO

SURVEY NO. 7257F

SECTION 14, TOWNSHIP 21 SOUTH, RANGE 27 EAST, N.M.P.M.
EDDY COUNTY, STATE OF NEW MEXICO
AERIAL PHOTO



NOT TO SCALE
AERIAL PHOTO:
GOOGLE EARTH
MAR. 2019

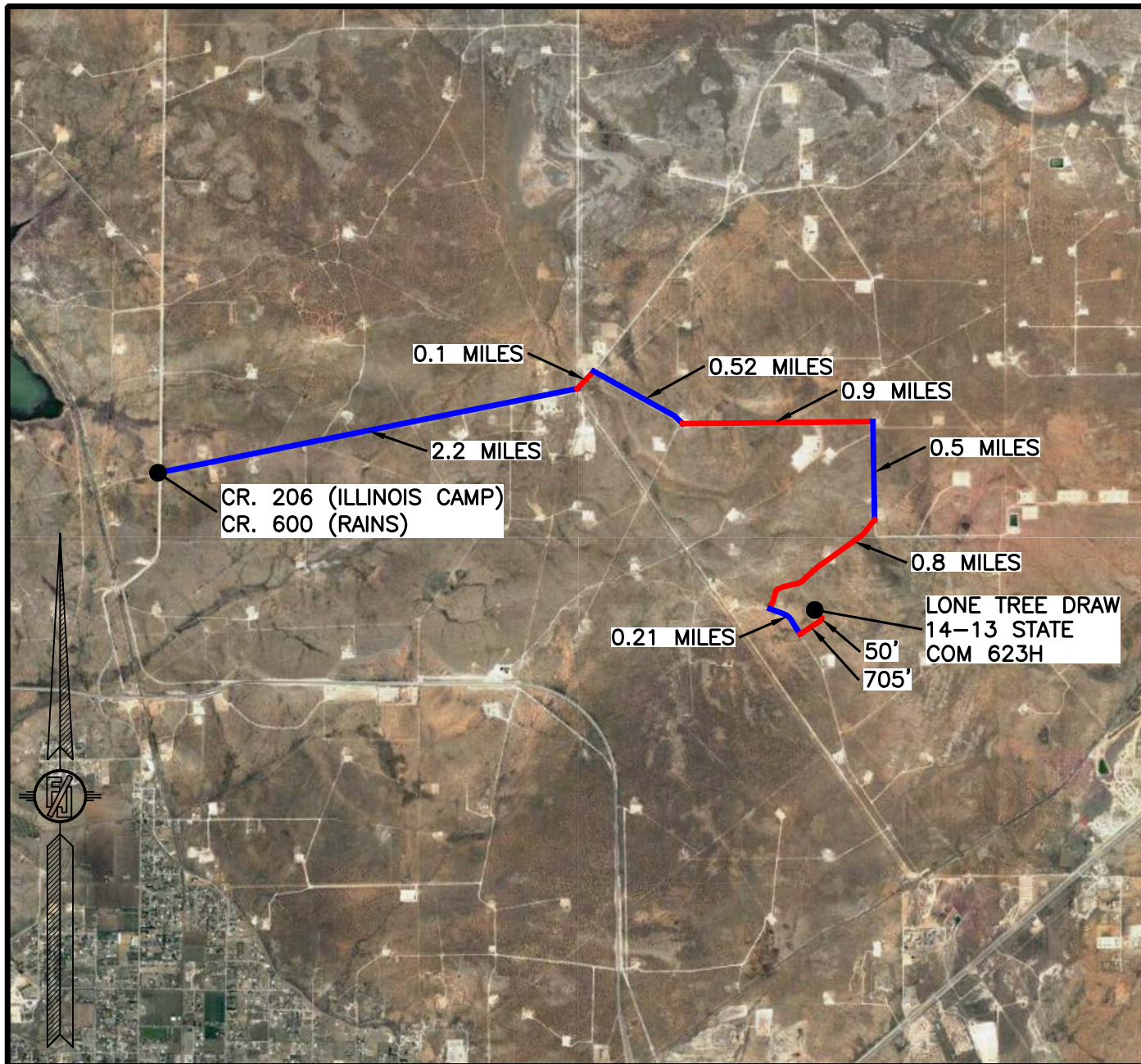
DEVON ENERGY PRODUCTION COMPANY, L.P.
LONE TREE DRAW 14-13 STATE COM 623H
LOCATED 1960 FT. FROM THE SOUTH LINE
AND 280 FT. FROM THE WEST LINE OF
SECTION 14, TOWNSHIP 21 SOUTH,
RANGE 27 EAST, N.M.P.M.
EDDY COUNTY, STATE OF NEW MEXICO

FEBRUARY 24, 2021

SURVEY NO. 7257F

MADRON SURVEYING, INC. 301 SOUTH CANAL CARLSBAD, NEW MEXICO
(575) 234-3341

SECTION 14, TOWNSHIP 21 SOUTH, RANGE 27 EAST, N.M.P.M.
 EDDY COUNTY, STATE OF NEW MEXICO
 AERIAL ACCESS ROUTE MAP



NOT TO SCALE
 AERIAL PHOTO:
 GOOGLE EARTH
 MAR. 2019

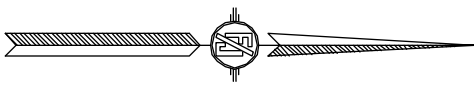
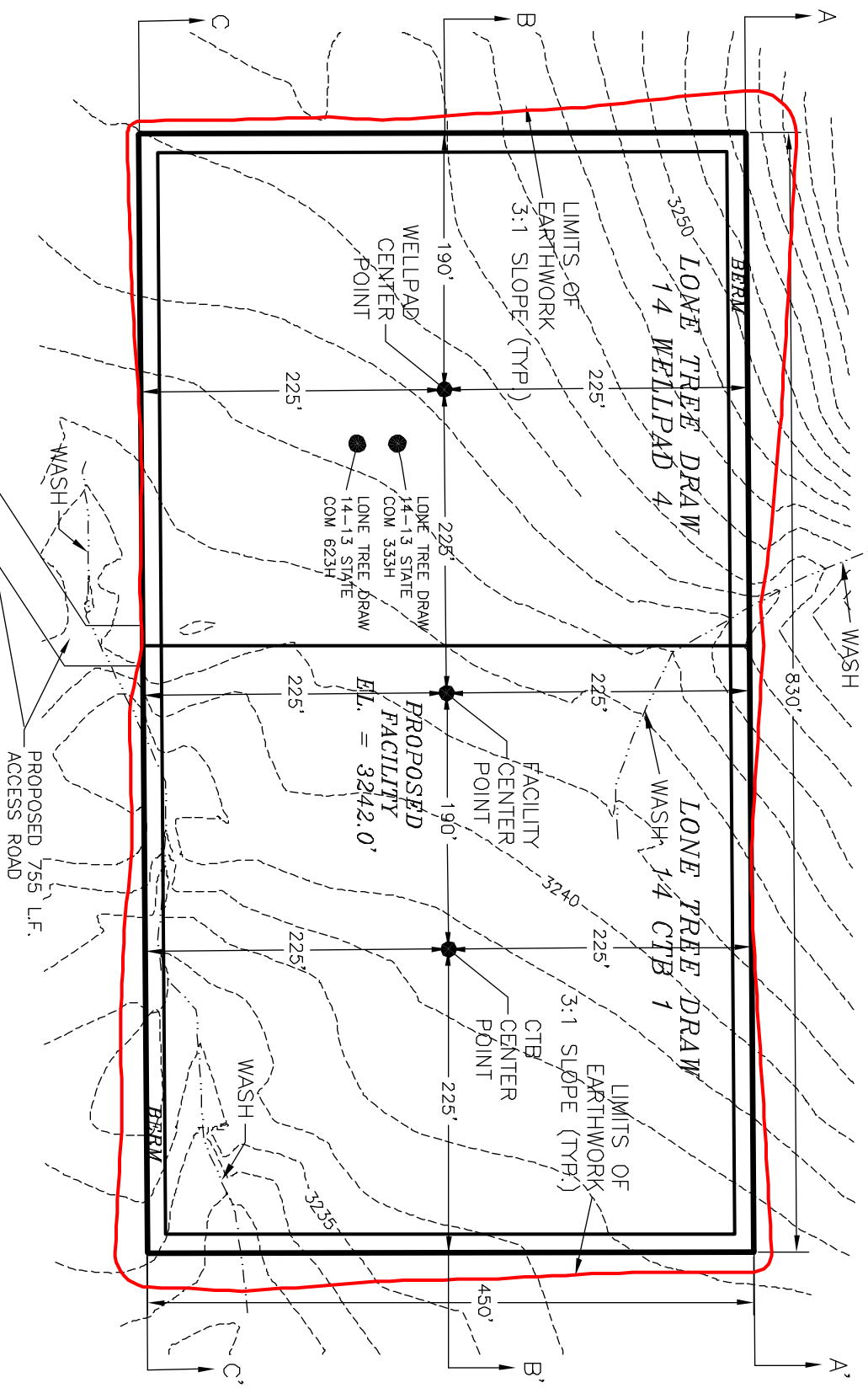
DEVON ENERGY PRODUCTION COMPANY, L.P.
LONE TREE DRAW 14-13 STATE COM 623H
 LOCATED 1960 FT. FROM THE SOUTH LINE
 AND 280 FT. FROM THE WEST LINE OF
 SECTION 14, TOWNSHIP 21 SOUTH,
 RANGE 27 EAST, N.M.P.M.
 EDDY COUNTY, STATE OF NEW MEXICO

FEBRUARY 24, 2021

SURVEY NO. 7257F

MADRON SURVEYING, INC. 301 SOUTH CANAL CARLSBAD, NEW MEXICO
 (575) 234-3341

PLAN VIEW



I, FILMON F. JARAMA, N.E. NEW MEXICO REGISTERED PROFESSIONAL SURVEYOR CERTIFICATE NO. 12297, AM RESPONSIBLE FOR THIS SURVEY. THE SURVEYED LINES AND DISTANCES ARE THE BEST OF MY KNOWLEDGE AND BELIEF AND THIS SURVEY AND PLAN MEET THE MINIMUM STANDARDS FOR SURVEYING IN NEW MEXICO.



DEVON ENERGY PRODUCTION COMPANY, L.P.
 PAD GRADING AND CROSS SECTIONS
 FOR LONE TREE DRAW 14-13 STATE COM 623H
 SECTION 14, TOWNSHIP 21 SOUTH,
 RANGE 27 EAST, N.M.P.M.
 EDDY COUNTY, STATE OF NEW MEXICO

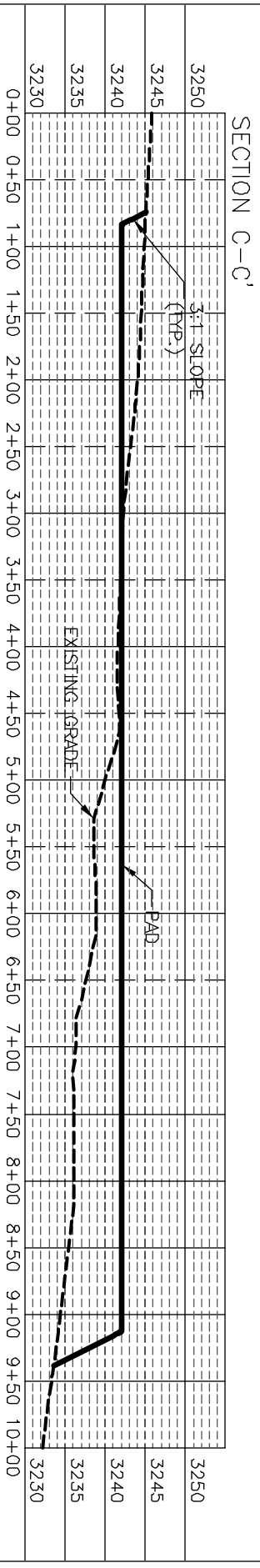
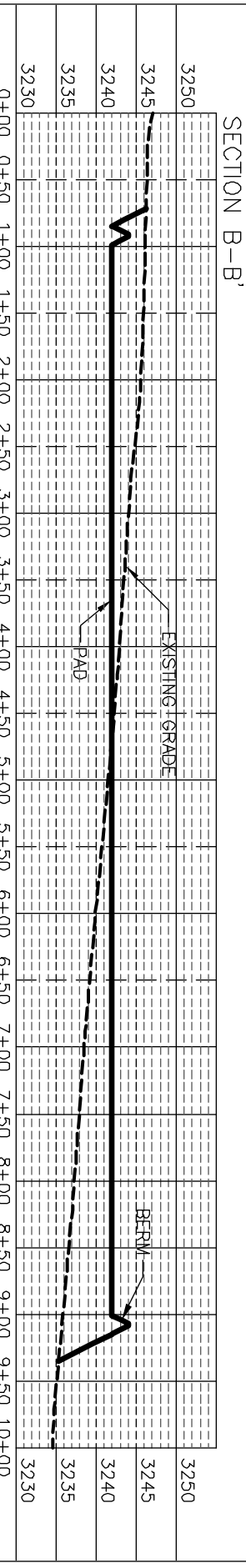
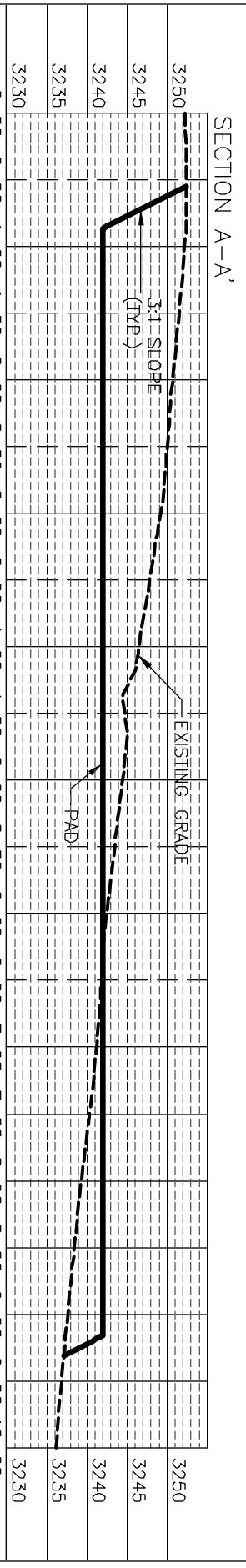
FEBRUARY 24, 2021
 301 SOUTH CANAL
 CARLSBAD, NEW MEXICO

CUT	012	60	120	240
FILL	21151 CU. YD.	27897 CU. YD.	6746 CU. YD. (FILL)	
NET	EARTHWORK QUANTITIES ARE ESTIMATED			

SCALE 1" = 120'

SHEET 1-2
 SURVEY NO. 7257E

CROSS-SECTIONS



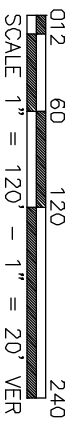
I, FILMON F. JARAMA, OF THE STATE OF NEW MEXICO, A REGISTERED PROFESSIONAL SURVEYOR CERTIFY THAT THE SURVEYED AND SHOWN ARE CORRECT AND ACCURATE TO THE BEST OF MY KNOWLEDGE AND BELIEF AND THAT THIS SURVEY AND PLAN MEET THE MINIMUM STANDARDS FOR SURVEYING IN NEW MEXICO.

FOR LONE TREE DRAW 14-13 STATE COM 623H

DEVON ENERGY PRODUCTION COMPANY, L.P.
PAD GRADING AND CROSS SECTIONS
SECTION 14, TOWNSHIP 21 SOUTH,
RANGE 27 EAST, N.M.P.M.
EDDY COUNTY, STATE OF NEW MEXICO

CUT	FILL	NET
21151 CU. YD.	27897 CU. YD.	6746 CU. YD. (FILL)

EARTHWORK QUANTITIES ARE ESTIMATED



FILMON F. JARAMA
REGISTERED PROFESSIONAL SURVEYOR

FEBRUARY 24, 2021

301 SOUTH CANAL
(979) 234-3341

CARLSBAD, NEW MEXICO

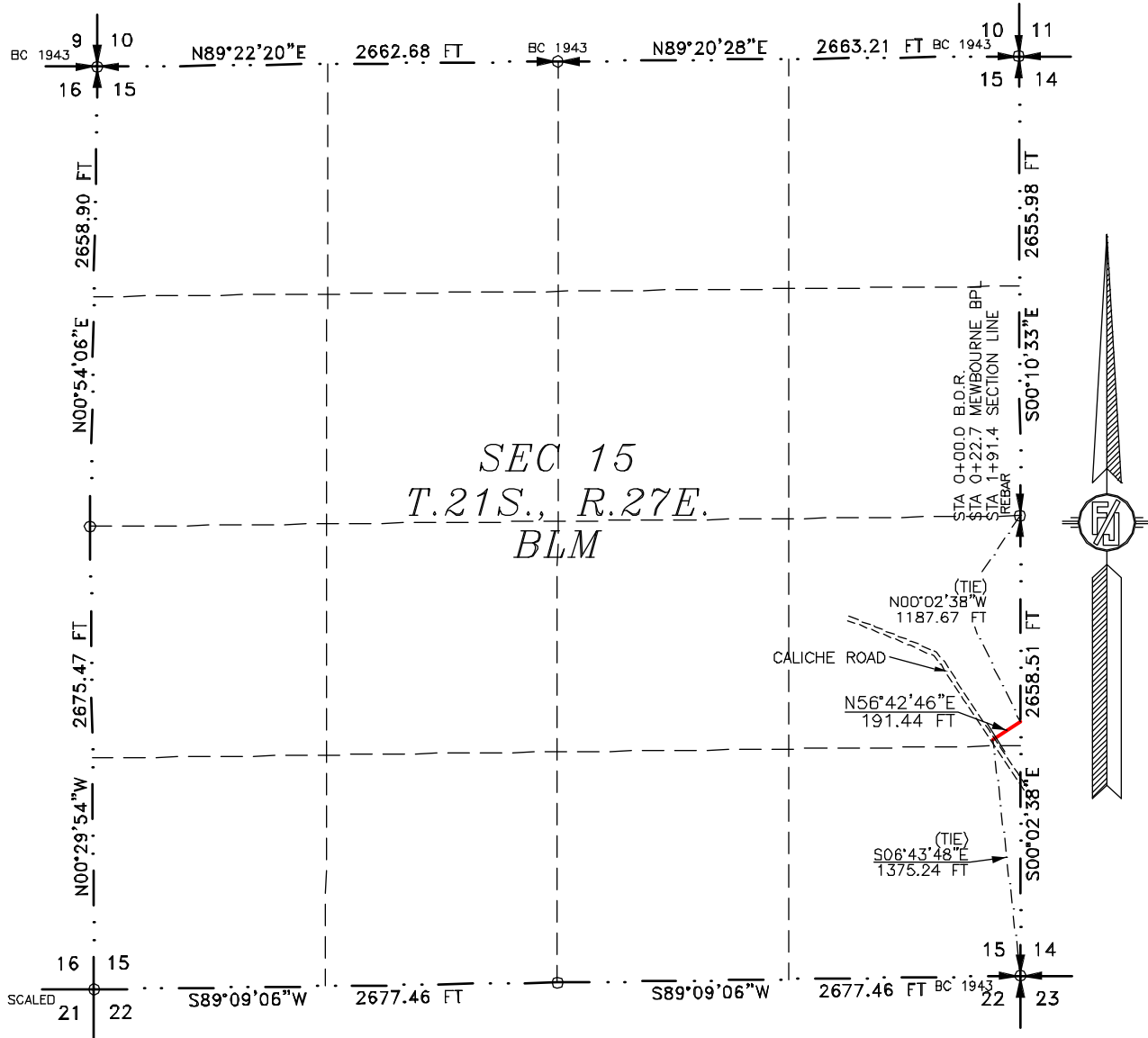
SURVEY NO. 7257E

SHEET 2-2

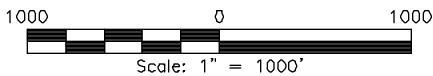
ACCESS ROAD PLAT (AA000221611)

ACCESS ROAD FOR LONE TREE DRAW 14 CTB 1 & WELLPAD 4
(LONE TREE DRAW 14-13 STATE COM 333H & 623H)

DEVON ENERGY PRODUCTION COMPANY, L.P.
CENTERLINE SURVEY OF AN ACCESS ROAD CROSSING
SECTION 15, TOWNSHIP 21 SOUTH, RANGE 27 EAST, N.M.P.M.
EDDY COUNTY, STATE OF NEW MEXICO
FEBRUARY 24, 2021



SEE NEXT SHEET (2-4) FOR DESCRIPTION



GENERAL NOTES

- 1.) THE INTENT OF THIS ROUTE SURVEY IS TO ACQUIRE AN EASEMENT.
- 2.) BASIS OF BEARING AND DISTANCE IS NMSP EAST (NAD83) MODIFIED TO SURFACE COORDINATES. NAD 83 (FEET) AND NAVD 88 (FEET) COORDINATE SYSTEMS USED IN THE SURVEY.

SURVEYOR CERTIFICATE

I, FILMON F. JARAMILLO, A NEW MEXICO PROFESSIONAL SURVEYOR NO. 12797, HEREBY CERTIFY THAT I HAVE CONDUCTED AND AM RESPONSIBLE FOR THIS SURVEY, THAT THIS SURVEY IS TRUE AND CORRECT TO THE BEST OF MY KNOWLEDGE AND BELIEF, AND THAT THIS SURVEY AND PLAT MEET THE MINIMUM STANDARDS FOR LAND SURVEYING IN THE STATE OF NEW MEXICO.

IN WITNESS WHEREOF THIS CERTIFICATE IS EXECUTED AT CARLSBAD, NEW MEXICO, THIS 24th DAY OF FEBRUARY 2021

(Handwritten signature of Filmon F. Jaramillo)
 FILMON F. JARAMILLO, PLS
 301 SOUTH CANAL
 (575) 234-3341
 PROFESSIONAL SURVEYOR

MADRON SURVEYING, INC.
301 SOUTH CANAL
CARLSBAD, NEW MEXICO 88220
Phone (575) 234-3341

SHEET: 1-4

MADRON SURVEYING, INC. CARLSBAD, NEW MEXICO SURVEY NO. 7257F

ACCESS ROAD PLAT (AA000221611)
ACCESS ROAD FOR LONE TREE DRAW 14 CTB 1 & WELLPAD 4
(LONE TREE DRAW 14-13 STATE COM 333H & 623H)

DEVON ENERGY PRODUCTION COMPANY, L.P.
CENTERLINE SURVEY OF AN ACCESS ROAD CROSSING
SECTION 15, TOWNSHIP 21 SOUTH, RANGE 27 EAST, N.M.P.M.
EDDY COUNTY, STATE OF NEW MEXICO
FEBRUARY 24, 2021

DESCRIPTION

A STRIP OF LAND 30 FEET WIDE CROSSING BUREAU OF LAND MANAGEMENT LAND IN SECTION 15, TOWNSHIP 21 SOUTH, RANGE 27 EAST, N.M.P.M., EDDY COUNTY, STATE OF NEW MEXICO AND BEING 15 FEET EACH SIDE OF THE FOLLOWING DESCRIBED CENTERLINE SURVEY:

BEGINNING AT A POINT WITHIN THE NE/4 SE/4 OF SAID SECTION 15, TOWNSHIP 21 SOUTH, RANGE 27 EAST, N.M.P.M., WHENCE THE SOUTHEAST CORNER OF SAID SECTION 15, TOWNSHIP 21 SOUTH, RANGE 27 EAST, N.M.P.M. BEARS S06°43'48"E, A DISTANCE OF 1375.24 FEET;
THENCE N56°42'46"E A DISTANCE OF 191.44 FEET THE TERMINUS OF THIS CENTERLINE SURVEY, WHENCE THE EAST QUARTER CORNER OF SAID SECTION 15, TOWNSHIP 21 SOUTH, RANGE 27 EAST, N.M.P.M. BEARS N00°02'38"W, A DISTANCE OF 1187.67 FEET;

SAID STRIP OF LAND BEING 191.44 FEET OR 11.60 RODS IN LENGTH, CONTAINING 0.132 ACRES MORE OR LESS AND BEING ALLOCATED BY FORTIES AS FOLLOWS:

NE/4 SE/4 191.44 L.F. 11.60 RODS 0.132 ACRES

GENERAL NOTES

1.) THE INTENT OF THIS ROUTE SURVEY IS TO ACQUIRE AN EASEMENT.

2.) BASIS OF BEARING AND DISTANCE IS NMSP EAST (NAD83) MODIFIED TO SURFACE COORDINATES. NAD 83 (FEET) AND NAVD 88 (FEET) COORDINATE SYSTEMS USED IN THE SURVEY.

SURVEYOR CERTIFICATE

I, FILIMON F. JARAMILLO, A NEW MEXICO PROFESSIONAL SURVEYOR NO. 12797, HEREBY CERTIFY THAT I HAVE CONDUCTED AND AM RESPONSIBLE FOR THIS SURVEY, THAT THIS SURVEY IS TRUE AND CORRECT TO THE BEST OF MY KNOWLEDGE AND BELIEF, AND THAT THIS SURVEY AND PLAT MEET THE MINIMUM STANDARDS FOR LAND SURVEYING IN THE STATE OF NEW MEXICO.

IN WITNESS WHEREOF THIS CERTIFICATE IS EXECUTED AT CARLSBAD, NEW MEXICO, THIS 28TH DAY OF FEBRUARY 2021

FILIMON F. JARAMILLO
12797
MADRON SURVEYING, INC.
301 SOUTH CANAL
CARLSBAD, NEW MEXICO 88220
Phone (575) 234-3341

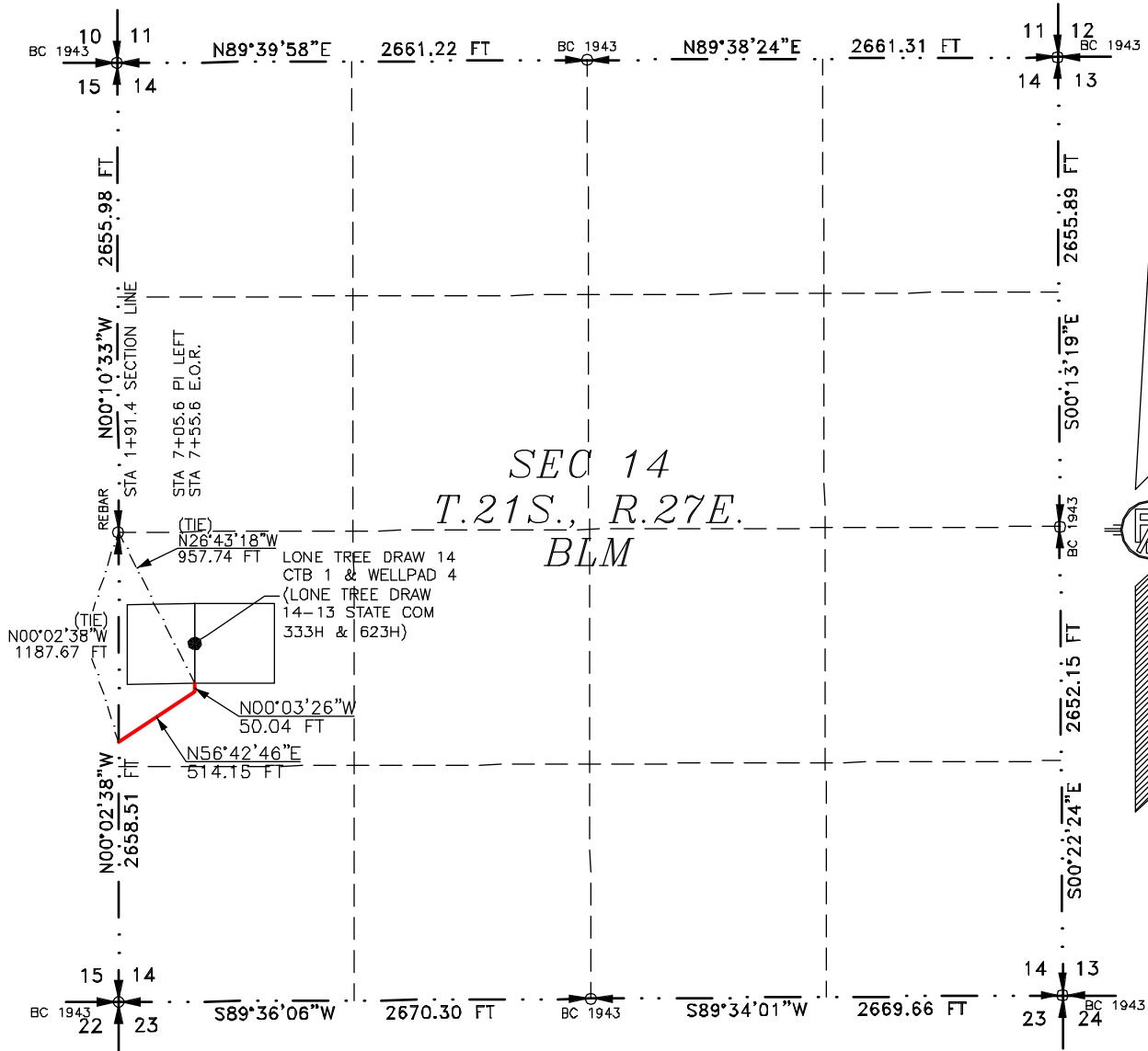
SHEET: 2-4

MADRON SURVEYING, INC. 301 SOUTH CANAL CARLSBAD, NEW MEXICO 88220
(575) 234-3341

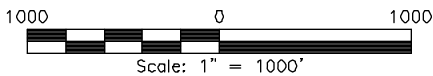
SURVEY NO. 7257F

ACCESS ROAD PLAT (AA000221611)
 ACCESS ROAD FOR LONE TREE DRAW 14 CTB 1 & WELLPAD 4
 (LONE TREE DRAW 14-13 STATE COM 333H & 623H)

DEVON ENERGY PRODUCTION COMPANY, L.P.
 CENTERLINE SURVEY OF AN ACCESS ROAD CROSSING
 SECTION 14, TOWNSHIP 21 SOUTH, RANGE 27 EAST, N.M.P.M.
 EDDY COUNTY, STATE OF NEW MEXICO
 FEBRUARY 24, 2021



SEE NEXT SHEET (4-4) FOR DESCRIPTION



GENERAL NOTES

- 1.) THE INTENT OF THIS ROUTE SURVEY IS TO ACQUIRE AN EASEMENT.
- 2.) BASIS OF BEARING AND DISTANCE IS NMSF EAST (NAD83) MODIFIED TO SURFACE COORDINATES. NAD 83 (FEET) AND NAVD 88 (FEET) COORDINATE SYSTEMS USED IN THE SURVEY.

SURVEYOR CERTIFICATE

I, FILMON F. JARAMILLO, A NEW MEXICO PROFESSIONAL SURVEYOR NO. 12797, HEREBY CERTIFY THAT I HAVE CONDUCTED AND AM RESPONSIBLE FOR THIS SURVEY, THAT THIS SURVEY IS TRUE AND CORRECT TO THE BEST OF MY KNOWLEDGE AND BELIEF, AND THAT THIS SURVEY AND PLAT MEET THE MINIMUM STANDARDS FOR LAND SURVEYING IN THE STATE OF NEW MEXICO.

IN WITNESS WHEREOF THIS CERTIFICATE IS EXECUTED AT CARLSBAD, NEW MEXICO, THIS 25th DAY OF FEBRUARY 2021

MADRON SURVEYING, INC.
 301 SOUTH CANAL
 CARLSBAD, NEW MEXICO 88220
 Phone (575) 234-3341

SHEET: 3-4

MADRON SURVEYING, INC. 301 SOUTH CANAL CARLSBAD, NEW MEXICO
 (575) 234-3341 SURVEY NO. 7257F

ACCESS ROAD PLAT (AA000221611)
ACCESS ROAD FOR LONE TREE DRAW 14 CTB 1 & WELLPAD 4
(LONE TREE DRAW 14-13 STATE COM 333H & 623H)

DEVON ENERGY PRODUCTION COMPANY, L.P.
CENTERLINE SURVEY OF AN ACCESS ROAD CROSSING
SECTION 14, TOWNSHIP 21 SOUTH, RANGE 27 EAST, N.M.P.M.
EDDY COUNTY, STATE OF NEW MEXICO
FEBRUARY 24, 2021

DESCRIPTION

A STRIP OF LAND 30 FEET WIDE CROSSING BUREAU OF LAND MANAGEMENT LAND IN SECTION 14, TOWNSHIP 21 SOUTH, RANGE 27 EAST, N.M.P.M., EDDY COUNTY, STATE OF NEW MEXICO AND BEING 15 FEET EACH SIDE OF THE FOLLOWING DESCRIBED CENTERLINE SURVEY:

BEGINNING AT A POINT WITHIN THE NW/4 SW/4 OF SAID SECTION 14, TOWNSHIP 21 SOUTH, RANGE 27 EAST, N.M.P.M., WHENCE THE WEST QUARTER CORNER OF SAID SECTION 14, TOWNSHIP 21 SOUTH, RANGE 27 EAST, N.M.P.M. BEARS N00°02'38"W, A DISTANCE OF 1187.67 FEET;
THENCE N56°42'46"E A DISTANCE OF 514.15 FEET TO AN ANGLE POINT OF THE LINE HEREIN DESCRIBED;
THENCE N00°03'26"W A DISTANCE OF 50.04 FEET THE TERMINUS OF THIS CENTERLINE SURVEY, WHENCE THE WEST QUARTER CORNER OF SAID SECTION 14, TOWNSHIP 21 SOUTH, RANGE 27 EAST, N.M.P.M. BEARS N26°43'18"W, A DISTANCE OF 957.74 FEET;

SAID STRIP OF LAND BEING 564.19 FEET OR 34.19 RODS IN LENGTH, CONTAINING 0.389 ACRES MORE OR LESS AND BEING ALLOCATED BY FORTIES AS FOLLOWS:

NW/4 SW/4 564.19 L.F. 34.19 RODS 0.389 ACRES

GENERAL NOTES

- 1.) THE INTENT OF THIS ROUTE SURVEY IS TO ACQUIRE AN EASEMENT.
- 2.) BASIS OF BEARING AND DISTANCE IS NMSP EAST (NAD83) MODIFIED TO SURFACE COORDINATES. NAD 83 (FEET) AND NAVD 88 (FEET) COORDINATE SYSTEMS USED IN THE SURVEY.

SURVEYOR CERTIFICATE

I, FILIMON F. JARAMILLO, A NEW MEXICO PROFESSIONAL SURVEYOR NO. 12797, HEREBY CERTIFY THAT I HAVE CONDUCTED AND AM RESPONSIBLE FOR THIS SURVEY, THAT THIS SURVEY IS TRUE AND CORRECT TO THE BEST OF MY KNOWLEDGE AND BELIEF, AND THAT THIS SURVEY AND PLAT MEET THE MINIMUM STANDARDS FOR LAND SURVEYING IN THE STATE OF NEW MEXICO.

IN WITNESS WHEREOF THIS CERTIFICATE IS EXECUTED AT CARLSBAD, NEW MEXICO, THIS 23RD DAY OF FEBRUARY 2021

FILIMON F. JARAMILLO
12797
MADRON SURVEYING, INC.
301 SOUTH CANAL
CARLSBAD, NEW MEXICO 88220
Phone (575) 234-3341

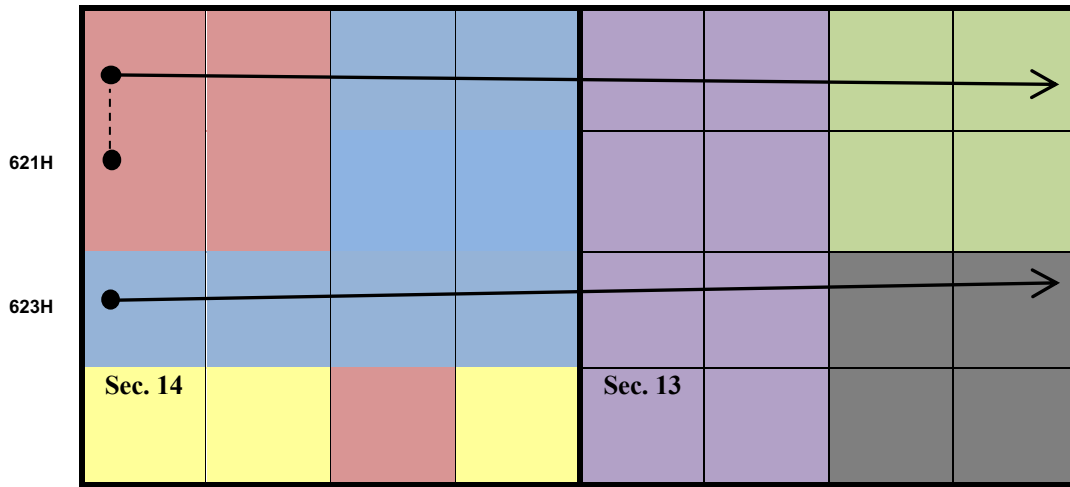
SHEET: 4-4

MADRON SURVEYING, INC. 301 SOUTH CANAL CARLSBAD, NEW MEXICO
(575) 234-3341


SURVEY NO. 7257F

Exhibit "A-2"

All of Sections 14 & 13, T-21-S, R-27-E, Eddy County, New Mexico, Wolfcamp Formation



Tract 1:
ST OF NM L0-1899
(200 acres)



Tract 2:
ST OF NM K0-3633
(320 acres)



Tract 3:
St OF NM VA-0834
(320 acres)




Tract 4:
ST OF NM VB-1053
(160 acres)



Tract 5:
Nuevo Seis Limited
Partnership et al*
(160 acres)



Tract 6:
ST OF NM OG-5809
(120 acres)



*Eleven fee leases cover the SE/4 of Section 13. A list can be provided if the Examiners find it is needed for their review.

Lone Tree Draw 14-13 State Com 621H
SHL: Sec. 14-21S-27E 1,685' FNL & 280' FWL
BHL: Sec. 13-21S-27E 900' FNL & 20' FEL

Lone Tree Draw 14-13 State Com 623H
SHL: Sec. 14-21S-27E 1,960' FNL & 280' FWL
BHL: Sec. 13-21S-27E 2,309' FSL & 20' FEL

OWNERSHIP BREAKDOWN – Wolfcamp formation, Permian Basin

All of Sections 14 and 13, Township 21 South, Range 27 East, of Eddy County, NM

Lone Tree Draw 14-13 State Com 621H & 623H (1280-acre spacing unit)

ST OF NM L0-1899 (200 Acres)

ST OF NM K0-3633 (320 Acres)

ST OF NM VA-0834 (320 Acres)

ST OF NM VB-1053 (160 Acres)

Nuevo Seis Limited Partnership et al (160 Acres)

ST OF NM OG-5809 (120 Acres)

OVERALL UNIT OWNERSHIP (All of Sections 13 and 14 – 21S-27E; 1280.00 acres)

Owner	Net Acres	Unit WI	Status
Devon Energy Production Company, L.P. 333 W. Sheridan Avenue Oklahoma City, OK 73102	987.267	77.130274%	Committed
Tumbler Operating Partners LLC 1701 River Run, Ste. 306 Fort Worth, TX 76107	14.036	1.096576%	Uncommitted
Carrollton Energy Partners I, LLC P.O. Box 50577 Midland, TX 79710	56.145	4.386305%	Uncommitted
Southwest Royalties, Inc. P.O. Box 733772 Dallas, TX 75373	26.827	2.095869%	Committed

McCombs Energy, Ltd. 750 E. Mulberry Ave., Ste. 403 San Antonio, TX 78212	13.200	1.031250%	Uncommitted
Slash Exploration Limited Partnership P.O. Box 1973 Roswell, NM 88202	20.000	1.562500%	Committed
Tenison Oil Co. 209 S. Danville B-201 Abilene, TX 79605	20.000	1.562500%	Uncommitted
Morris E. Schertz and wife Holly K. Schertz P.O. Box 2588 Roswell, NM 88202	4.000	0.312500%	Uncommitted
Dr. Coleman O'Brian Martin 8833 Ensley Ct. Leawood, KS 66206	1.667	0.130208%	Uncommitted
Yates Energy Corporation P.O. Box 53570 Midland, TX 79710	8.830	0.689820%	Committed
Frances B. Bunn, Trustee of Frances B. Bunn Revocable Living Trust u/t/a 05/18/82 2493 Makiki Heights Dr. Honolulu, HI 96822	0.094	0.007337%	Committed

Trustees of E.G. Holden Testamentary Trust 8758 Chalk Hill Rd. Healdsburg, CA 95448	0.047	0.003669%	Uncommitted
Isaac A. Kawasaki 1301 Punchbowl St. #4 Honolulu, HI 96813	0.094	0.007337%	Uncommitted
Betsy H. Keller 600 Deer Valley Rd., Apt. GG San Rafael, CA 94903	0.047	0.003669%	Uncommitted
J. Frederick Van Vranken 950 Regency Sq., Apt. 202 Vero Beach, FL 32967	0.094	0.007337%	Uncommitted
Foundation Energy Fund V-A LP % Foundation Energy Mgmt LLC Mgr 5057 Keller Springs Rd., Ste. 650 Addison, TX 75001	47.583	3.717443%	Uncommitted
Foundation Energy Fund V-B Holdings LLC % Foundation Energy Mgmt LLC Mgr 5057 Keller Springs Rd., Ste. 650 Addison, TX 75001	80.069	6.255406%	Uncommitted
UNIT TOTAL	1280	100%	

Overriding Royalty Interest Owners

ADOLPH P. SCHUMAN TRUST, JAMES J. CRAFTS JR., TTEE	2706 16th St. San Francisco, CA 94104
AERON A. YATES	2843 Seccomb St Fort Collins, CO 80526
AERON A. YATES AND JOHN FRANCES MESSA, CO-TRUSTEES OF AERON A. YATES CHILDREN'S TRUST	2843 Seccomb St Fort Collins, CO 80526
AERON A. YATES AND JOHN FRANCES MESSA, CO-TRUSTEES OF LESLIE Y. MESSA CHILDREN'S TRUST	2843 Seccomb St Fort Collins, CO 80526
BRANEX RESOURCES INC	PO Box 2990 Ruidoso, NM 88355
BUTKIN INVESTMENT COMPANY LLC	PO Box 2090 Duncan, OK 73534
C MARK WHEELER, AND WIFE, J'LYN WHEELER	719 W Kansas Ave Midland, TX 79701
CAROLYN B. YATES	50 Orchard Pines Pl Spring, TX 77382
CAROLYN B. YATES AND BRUNO J. BULOVAS JR., CO-TRUSTEES OF STEVEN M. YATES CHILDREN'S TRUST	50 Orchard Pines Pl Spring, TX 77382
CHI ENERGY INC	212 N Main St. Ste 200 Midland, TX 79701-5231
CHISOS MINERALS LLC	1111 Bagby St Ste 2150 Houston, TX 77002
CIBOLA ENERGY CORPORATION	PO Box 1668 Albuquerque, NM 87103
CIBOLA LAND CORPORATION	1429 Central Ave NW Albuquerque, NM 87104
COLKELAN NV CORPORATION	PO Box 1933 Roswell, New Mexico 88202
CORNERSTONE FAMILY TRUST, JOHN KYLE THOMA TTEE	PO Box 558 Peyton, CO 80831
CROWNROCK MINERALS LP	PO Box 51933 Midland, TX 79710
DAVID H ESSEX	PO Box 50577 Midland, TX 79710
DOUG J SCHUTZ	PO Box 973 Santa Fe, NM 87501
DYNASTY PARTNERS LLC, BILL CAGLE MANAGER	5910 S University Blvd Greenwood Village, CO 80121
ELOUISE H. JUSTICE	545 Canyon Springs Dr El Paso, TX 79912
EXPLORERS PETROLEUM CORPORATION	400 N Pennsylvania, Suite 550, ROSWELL, NM, 88201
FRANCES B BUNN TTEE FRANCES B BUNN REV LT DTD 5-18-82	2493 Makiki Heights Dr Honolulu, HI 96822-2542
GEORGE M YATES	PO Box 1933 Roswell, NM 88202
HARVEY E YATES JR	PO Box O Albuquerque, NM 87103
HAYES REVOCABLE TRUST, MICHAEL D HAYES & KATHRYN A HAYES TTEES	3608 Meadowridge Lane Midland, TX 79707
HEYCO DEVELOPMENT CORPORATION	PO Box 1933 Roswell, NM 88202
HIGH SKY CHILDRENS RANCH- IN MEMORY OF DAVID HOY HARRISON	8616 W County Road 60 Midland, TX 79707-1307
HOY B HARRISON ENDOWED SCHOLARSHIP AT TEXAS CHRISTIAN UNIVERSITY % FINANCE & ADMINISTRATION	PO Box 297041 Fort Worth, TX 76129-001
JALAPENO CORPORATION	PO Box 1608 Albuquerque, NM 87103-1608
JAMI HUBER OWEN	3323 Providence Dr Midland, TX 79707
JAREED PARTNERS LTD	PO Box 51451 Midland, TX 79710-1451
KIMBELL ROYALTY HOLDINGS LLC	PO Box 671099 Dallas, TX 75367
KIRK & SWEENEY LTD CO	PO Box 699 Roswell, NM 88201
KRINGEN OIL LLC	8540 E McDowell Rd Unit 59 Mesa, AZ 85207-1431
LOCKER BROTHERS	1513 Flintridge Rd Austin, TX 78746
LOWE ROYALTY PARTNERS LP	PO Box 4887 Houston, TX 77210-4887
MCCOMBS ENERGY LTD	5599 San Felipe Suite 1200 Houston, TX 77056
MIDLAND COLLEGE FOUNDATION INC FBO DAVID HOY HARRISON ENDOWED MUSIC SCHOLARSHIP	3600 N Garfield St Midland, TX 79705-6397
MIDLAND MEMORIAL FOUNDATION IN MEMORY OF DAVID HOY HARRISON	400 Rosalind Redfern Grover Pkwy Midland, TX 79701-6499
MIZEL RESOURCES TRUST	4350 S Monaco St Fl 5 Denver, CO 80237-3400
NOBEL ENERGY INC	1001 Noble Energy Way Houston, TX 77070
NM & T RESOURCES LLC	PO Box 10523 Midland, TX 79702-7523
PAUL R BARWIS % DUTTON HARRIS & CO	PO Box 230 Midland, TX 79702
PENWELL EMPLOYEE ROYALTY POOL	310 W Wall St 1001 Midland, TX 79701
PENROC OIL CORPORATION	PO Box 2769 Hobbs, NM 88241
RICHARD W. SCHMIDT AND WIFE, AMANDA SCHMIDT	PO Box 50187 Austin, TX 78763
ROBIN OIL & GAS CORPORATION	PO Box 720420 Oklahoma City, OK 73172
RUSK CAPITAL MANAGEMENT LLC	7600 W Tidwell Rd Ste 800 Houston, TX 77040
SAM L SHACKELFORD	1096 Mechem Dr Ste G16 Ruidoso, NM 88345-7075
SLASH EXPLORATION LP	PO Box 1973 Roswell, NM 88202-1973
SOUTHWEST ROYALTIES INC	200 N Loraine Suite 330 Midland, TX 79701
SPIRAL INC	PO Box 1933 Roswell, NM 88202
T.K. CAMPBELL II	6406 Antares NE Albuquerque, NM 87111
TEXAS CHRISTIAN UNIVERSITY DEPT OF ATHLETICS IN MEMORY OF HOY B HARRISON & DAVID HOY HARRISON	PO Box 297041 Fort Worth, TX 76129-001
TOM E JOHNSON LP	PO Box 1688 Midland, TX 79702-1688
WILLIAM R. BERGMAN	PO Box 1799 Midland, TX 79702
YATES ENERGY CORPORATION	400 N Pennsylvania Ave Suite 250 Roswell, NM 88201
YOSEMITE CREEK OIL & GAS LLLP	4350 S Monaco St 5th FL Denver, CO 80237-3400

UNIT RECAPITULATION ALL of Section 13 and 14, 21S-27E; 1280 acres

Devon Energy Production Company, L.P.	77.130274%	WI
Tumbler Operating Partners LLC	1.096576%	WI
Carrollton Energy Partners I, LLC	4.386305%	WI
Southwest Royalties, Inc.	2.095869%	WI
McCombs Energy, Ltd.	1.031250%	WI
Slash Exploration Limited Partnership	1.562500%	WI
Tenison Oil Co.	1.562500%	WI
Morris E. Schertz and wife Holly K. Schertz	0.312500%	WI
Dr. Coleman O'Brian Martin	0.130208%	WI
Yates Energy Corporation	0.689820%	WI
Frances B. Bunn, Trustee of Frances B. Bunn Revocable Living Trust u/t/a 05/18/82	0.007337%	WI
Trustees of E.G. Holden Testamentary Trust	0.003669%	WI
Isaac A. Kawasaki	0.007337%	WI
Betsy H. Keller	0.003669%	WI
J. Frederick Van Vranken	0.007337%	WI
Foundation Energy Fund V-A LP	3.717443%	WI
Foundation Energy Fund V-B Holdings LLC	6.255406%	WI
UNIT TOTAL:	100%	WI

Exhibit A-3



Devon Energy
333 West Sheridan Avenue
Oklahoma City, OK 73102-5015

405 235 3611 Phone
www.devonenergy.com

July 23, 2020

SEE ENCLOSED ADDRESS LIST

Via Certified Mail

RE: **Lone Tree Draw 14-13 State Com 623H**
Horizontal Spacing Unit: N/2 S/2 Section 14; N/2 S/2 Section 13, T21S-R27E
Eddy County, New Mexico

Gentlemen:

Devon Energy Production Company, L.P. ("Devon") hereby repropose to drill the Lone Tree Draw 14-13 State Com 623H as a horizontal Wolfcamp XY Sand test at an estimated surface location of 2070' FSL and 280' FWL of Section 14-21S-27E with an estimated bottom hole location at 2200' FNL and 20' FEL of Section 13-21S-27E, Eddy County, New Mexico. Devon plans to drill the lateral in the Wolfcamp XY at an estimated total vertical depth of 9065' to an approximate 19,060' total measured depth. Enclosed is Devon's AFE for this well with estimated cost of \$6,495,706.89.

If you wish to participate, please execute and return a copy of the enclosed AFE, and an Operating Agreement will be forwarded for your review. The Operating Agreement will provide for 100%/300% non-consent penalties and overhead rates of \$8,000DWR/\$800PWR and will cover the Wolfcamp formation in horizontal spacing unit captioned above, less and except all existing wellbores.

If you have any questions regarding this matter, please give me a call at (405) 228-4397 or email me at cari.allen@dvn.com.

Sincerely,

A handwritten signature in black ink that reads "Cari Allen".

Cari Allen, CPL
Advising Landman

CA
Enclosures

EXHIBIT
A-3

Lone Tree Draw 14-13 State Com 623H
XX-129683.01

Working Interest Owners

BETSY H KELLER
600 DEER VALLEY RD APT GG
SAN RAFAEL, CA 94903

ISAAC A KAWASAKI
1232 S KING ST
HONOLULU, HI 96814-1918

TUMBLER OPERATING PARTNERS LLC
1701 RIVER RUN STE 306
FORT WORTH, TX 76107

J FREDERICK VAN VRANKEN JR
950 REGENCY SQ APT 202
VERO BEACH, FL 32967

CARROLLTON ENERGY PARTNERS I, LLC
PO BOX 50577
MIDLAND, TX 79710

DR. COLEMAN O'BRIAN MARTIN
8833 ENSLEY CT
LEAWOOD, KS 66206

E G HOLDEN TESTAMENTARY TRST
8758 CHALK HILL RD
HEALDSBURG, CA 95448-9542

MCCOMBS ENERGY LTD A TEXAS LIMITED
PARTNERSHIP MCCOMBS ENERGY GP LLC
750 E MULBERRY AVE STE 403
SAN ANTONIO, TX 78212

TENISON OIL CO.
1925 HOSPITAL PL
ABILENE, TX 79606-5237

MORRIS E SCHERTZ & WIFE HOLLY K SCHERTZ
P O BOX 2588
ROSWELL, NM 88202-2588

FOUNDATION ENERGY FUND V-A, L.P.
5057 KELLER SPRINGS RD
SUITE 650
ADDISON, TX 75001-6583

FOUNDATION ENERGY FUND V-B HOLDING LLC
PO BOX 650002 DEPT D 8041
DALLAS, TX 75206



Authorization for Expenditure

AFE # XX-129683.01

Well Name: LONE TREE DRAW 14-13 STATE COM 623H

AFE Date: 07/22/2020

Cost Center Number: 1093935401

State: NM

Legal Description: N2S2 14 & N2S2 13 T21S R27E

County/Parish: EDDY

Revision:

Explanation and Justification:

DRILL AND COMPLETE LONE TREE DRAW 14-13 ST FEE 623H AS A WOLFCAMP HORIZONTAL WELL IN THE N2S2 SEC 14 & N2S2 SEC 13 T21S R27E, EDDY COUNTY, NM.

Code	Intangible Description	Drilling Costs	Completion Costs	Dry Hole Costs	Total Costs
6040110	CHEMICALS - OTHER	0.00	135,923.35	0.00	135,923.35
6060100	DYED LIQUID FUELS	12,362.64	71,544.05	0.00	83,906.69
6080100	DISPOSAL - SOLIDS	70,791.22	1,062.85	0.00	71,854.07
6080110	DISP-SALTWATER & OTH	0.00	9,565.65	0.00	9,565.65
6080115	DISP VIA PIPELINE SW	0.00	46,800.00	0.00	46,800.00
6090100	FLUIDS - WATER	29,763.34	351,887.64	0.00	381,650.98
6100100	PERMIT SURVEY&TITLE	30,000.00	0.00	0.00	30,000.00
6100110	RIGHT OF WAY	15,000.00	0.00	0.00	15,000.00
6110130	ROAD&SITE PREP SVC	45,000.00	12,754.20	0.00	57,754.20
6110170	DAMAGE & REMEDIATION	5,000.00	0.00	0.00	5,000.00
6120100	I & C SERVICES	0.00	18,105.00	0.00	18,105.00
6130170	COMM SVCS - WAN	4,018.05	0.00	0.00	4,018.05
6130360	RTOC - ENGINEERING	0.00	10,628.50	0.00	10,628.50
6130370	RTOC - GEOSTEERING	15,307.97	0.00	0.00	15,307.97
6140160	ENV-SERVICES	1,000.00	0.00	0.00	1,000.00
6150100	CH LOG PERFRTG&WL SV	0.00	274,772.68	0.00	274,772.68
6160100	MATERIALS & SUPPLIES	502.26	0.00	0.00	502.26
6170100	PULLING&SWABBING SVC	0.00	83,466.42	0.00	83,466.42
6170110	SNUBBG&COIL TUBG SVC	0.00	13,285.63	0.00	13,285.63
6190110	TRUCKING&HAUL OF EQP	44,179.96	22,302.75	0.00	66,482.71
6200130	CONSLT & PROJECT SVC	142,114.88	92,240.14	0.00	234,355.02
6230120	SAFETY SERVICES	16,323.33	0.00	0.00	16,323.33
6300270	SOLIDS CONTROL SRVCS	76,648.36	0.00	0.00	76,648.36
6310120	STIMULATION SERVICES	0.00	625,872.77	0.00	625,872.77
6310190	PROPPANT PURCHASE	0.00	449,545.69	0.00	449,545.69
6310200	CASING & TUBULAR SVC	71,463.03	0.00	0.00	71,463.03
6310250	CEMENTING SERVICES	137,190.41	0.00	0.00	137,190.41
6310280	DAYWORK COSTS	557,876.45	0.00	0.00	557,876.45
6310300	DIRECTIONAL SERVICES	271,363.80	0.00	0.00	271,363.80
6310310	DRILL BITS	78,671.34	0.00	0.00	78,671.34
6310330	DRILL&COMP FLUID&SVC	299,350.10	40,434.93	0.00	339,785.03
6310370	MOB & DEMOBILIZATION	221,674.91	0.00	0.00	221,674.91
6310380	OPEN HOLE EVALUATION	18,369.56	0.00	0.00	18,369.56
6310480	TSTNG-WELL, PL & OTH	0.00	158,630.81	0.00	158,630.81
6310510	VACUUM TRUCK SVC	0.00	2,500.00	0.00	2,500.00
6310600	MISC PUMPING SERVICE	0.00	37,126.17	0.00	37,126.17
6320100	EQPMNT SVC-SRF RNTL	147,181.83	185,465.57	0.00	332,647.40
6320110	EQUIP SVC - DOWNHOLE	36,695.72	66,170.86	0.00	102,866.58
6320160	WELDING SERVICES	1,627.68	0.00	0.00	1,627.68
6320190	WATER TRANSFER	0.00	89,174.74	0.00	89,174.74
6380100	G&G-MAPS LOGS&MISC	0.00	136,349.82	0.00	136,349.82
6520100	LEGAL FEES	5,000.00	0.00	0.00	5,000.00
6550100	MISCS COSTS & SERVS	0.00	6,994.10	0.00	6,994.10

Costs on this form are estimates only. Working Interest Owners should not consider these estimates as establishing any limit on the monies which will be required to perform the proposed operation.



Authorization for Expenditure

AFE # XX-129683.01

Well Name: LONE TREE DRAW 14-13 STATE COM 623H

AFE Date: 07/22/2020

Cost Center Number: 1093935401

State: NM

Legal Description: N2S2 14 & N2S2 13 T21S R27E

County/Parish: EDDY

Revision:

Code	Intangible Description	Drilling Costs	Completion Costs	Dry Hole Costs	Total Costs
6550110	MISCELLANEOUS SVC	27,515.59	0.00	0.00	27,515.59
6550120	OTHER ROUSTABOUT SER	0.00	23,000.00	0.00	23,000.00
6630110	CAPITAL OVERHEAD	7,533.85	9,450.00	0.00	16,983.85
6710110	NON-OP - OH	0.00	12,163.42	0.00	12,163.42
6740340	TAXES OTHER	35.86	8,262.00	0.00	8,297.86
	Total Intangibles	2,389,562.14	2,995,479.74	0.00	5,385,041.88

Code	Tangible Description	Drilling Costs	Completion Costs	Dry Hole Costs	Total Costs
6120110	I&C EQUIPMENT	0.00	25,879.50	0.00	25,879.50
6120120	MEASUREMENT EQUIP	0.00	10,650.00	0.00	10,650.00
6230130	SAFETY EQUIPMENT	3,967.83	0.00	0.00	3,967.83
6300210	TREATER FWKO EQUIP	0.00	217,611.88	0.00	217,611.88
6310130	ARTIFICIAL LIFT EQP	0.00	25,000.00	0.00	25,000.00
6310150	CASG-COND&DRIVE PIPE	18,000.00	0.00	0.00	18,000.00
6310420	TUBING & COMPONENTS	0.00	48,400.00	0.00	48,400.00
6310460	WELLHEAD EQUIPMENT	70,842.96	71,168.43	0.00	142,011.39
6310530	SURFACE CASING	10,392.37	0.00	0.00	10,392.37
6310540	INTERMEDIATE CASING	204,368.76	0.00	0.00	204,368.76
6310550	PRODUCTION CASING	283,031.42	0.00	0.00	283,031.42
6310580	CASING COMPONENTS	41,777.19	0.00	0.00	41,777.19
6330100	PIPE,FIT,FLANG,CPLNG	0.00	79,574.67	0.00	79,574.67
	Total Tangibles	632,380.53	478,284.48	0.00	1,110,665.01

TOTAL ESTIMATED COST	3,021,942.67	3,473,764.22	0.00	6,495,706.89
-----------------------------	---------------------	---------------------	-------------	---------------------

WORKING INTEREST OWNER APPROVAL

Company Name: _____

Signature: _____

Print Name: _____

Title: _____

Date: _____

Email: _____

Note: Please include/attach well requirement data with ballot.

Costs on this form are estimates only. Working Interest Owners should not consider these estimates as establishing any limit on the monies which will be required to perform the proposed operation.



Devon Energy
333 West Sheridan Avenue
Oklahoma City, OK 73102-5015

405 235 3611 Phone
www.devonenergy.com

July 23, 2020

SEE ENCLOSED ADDRESS LIST

Via Certified Mail

RE: Lone Tree Draw 14-13 State Com 621H
Horizontal Spacing Unit: N/2 N/2 Section 14; N/2 N/2 Section 13, T21S-R27E
Eddy County, New Mexico

Gentlemen:

Devon Energy Production Company, L.P. ("Devon") hereby repropose to drill the Lone Tree Draw 14-13 State Com 621H as a horizontal Wolfcamp XY Sand test at an estimated surface location of 1685' FNL and 280' FWL of Section 14-21S-27E with an estimated bottom hole location at 800' FNL and 20' FEL of Section 13-21S-27E, Eddy County, New Mexico. Devon plans to drill the lateral in the Wolfcamp XY at an estimated total vertical depth of 9060' to an approximate 19,060' total measured depth. Enclosed is Devon's AFE for this well with estimated cost of \$6,482,789.89.

If you wish to participate, please execute and return a copy of the enclosed AFE, and an Operating Agreement will be forwarded for your review. The Operating Agreement will provide for 100%/300% non-consent penalties and overhead rates of \$8,000DWR/\$800PWR and will cover the Wolfcamp formation in horizontal spacing unit captioned above, less and except all existing wellbores.

If you have any questions regarding this matter, please give me a call at (405) 228-4397 or email me at cari.allen@dvn.com.

Sincerely,

A handwritten signature in black ink that reads "Cari Allen". The signature is written in a cursive, flowing style.

Cari Allen, CPL
Advising Landman

CA
Enclosures

Lone Tree Draw 14-13 State Com 621H
XX-129681.01

Working Interest Owners

BETSY H KELLER
600 DEER VALLEY RD APT GG
SAN RAFAEL, CA 94903

ISAAC A KAWASAKI
1232 S KING ST
HONOLULU, HI 96814-1918

TUMBLER OPERATING PARTNERS LLC
1701 RIVER RUN STE 306
FORT WORTH, TX 76107

J FREDERICK VAN VRANKEN JR
950 REGENCY SQ APT 202
VERO BEACH, FL 32967

CARROLLTON ENERGY PARTNERS I, LLC
PO BOX 50577
MIDLAND, TX 79710

MCCOMBS ENERGY LTD A TEXAS LIMITED
PARTNERSHIP MCCOMBS ENERGY GP LLC
GEN PTNR
750 E MULBERRY AVE STE 403
SAN ANTONIO, TX 78212

E G HOLDEN TESTAMENTARY TRST
8758 CHALK HILL RD
HEALDSBURG, CA 95448-9542

MORRIS E SCHERTZ & WIFE HOLLY K SCHERTZ
P O BOX 2588
ROSWELL, NM 88202-2588

DR. COLEMAN O'BRIAN MARTIN
8833 ENSLEY CT
LEAWOOD, KS 66206

TENISON OIL CO.
1925 HOSPITAL PL
ABILENE, TX 79606-5237

FOUNDATION ENERGY FUND V-A LP
% FOUNDATION ENERGY MGMT LLC MGR
5057 KELLER SPRINGS RD STE 650
ADDISON, TX 75001

FOUNDATION ENERGY FUND V-B
HOLDING LLC
% FOUNDATION ENERGY MGMT LLC MGR
PO BOX 650002 DEPT D 8041
DALLAS, TX 75265



Authorization for Expenditure

AFE # XX-129681.01

Well Name: LONE TREE DRAW 14-13 STATE COM 621H

AFE Date: 07/22/2020

Cost Center Number: 1093935201

State: NM

Legal Description: N2N2 14 & N2N2 13 T21S R27E

County/Parish: EDDY

Revision:

Explanation and Justification:

DRILL AND COMPLETE LONE TREE DRAW 14-13 ST FEE 621H AS A WOLFCAMP HORIZONTAL WELL IN THE N2N2 SEC 14 & N2N2 SEC 13 T21S R27E, EDDY COUNTY, NM.

Code	Intangible Description	Drilling Costs	Completion Costs	Dry Hole Costs	Total Costs
6040110	CHEMICALS - OTHER	0.00	135,923.35	0.00	135,923.35
6060100	DYED LIQUID FUELS	12,362.64	71,544.05	0.00	83,906.69
6080100	DISPOSAL - SOLIDS	70,791.22	1,062.85	0.00	71,854.07
6080110	DISP-SALTWATER & OTH	0.00	9,565.65	0.00	9,565.65
6080115	DISP VIA PIPELINE SW	0.00	46,800.00	0.00	46,800.00
6090100	FLUIDS - WATER	29,763.34	351,887.64	0.00	381,650.98
6100100	PERMIT SURVEY&TITLE	30,000.00	0.00	0.00	30,000.00
6100110	RIGHT OF WAY	15,000.00	0.00	0.00	15,000.00
6110130	ROAD&SITE PREP SVC	33,833.00	12,754.20	0.00	46,587.20
6110170	DAMAGE & REMEDIATION	5,000.00	0.00	0.00	5,000.00
6120100	& C SERVICES	0.00	18,105.00	0.00	18,105.00
6130170	COMM SVCS - WAN	4,018.05	0.00	0.00	4,018.05
6130360	RTOC - ENGINEERING	0.00	10,628.50	0.00	10,628.50
6130370	RTOC - GEOSTEERING	15,307.97	0.00	0.00	15,307.97
6140160	ENV-SERVICES	1,000.00	0.00	0.00	1,000.00
6150100	CH LOG PERFRTG&WL SV	0.00	274,772.68	0.00	274,772.68
6160100	MATERIALS & SUPPLIES	502.26	0.00	0.00	502.26
6170100	PULLING&SWABBING SVC	0.00	83,466.42	0.00	83,466.42
6170110	SNUBBG&COIL TUBG SVC	0.00	13,285.63	0.00	13,285.63
6190110	TRUCKING&HAUL OF EQP	44,179.96	22,302.75	0.00	66,482.71
6200130	CONSLT & PROJECT SVC	140,364.88	92,240.14	0.00	232,605.02
6230120	SAFETY SERVICES	16,323.33	0.00	0.00	16,323.33
6300270	SOLIDS CONTROL SRVCS	76,648.36	0.00	0.00	76,648.36
6310120	STIMULATION SERVICES	0.00	625,872.77	0.00	625,872.77
6310190	PROPPANT PURCHASE	0.00	449,545.69	0.00	449,545.69
6310200	CASING & TUBULAR SVC	71,463.03	0.00	0.00	71,463.03
6310250	CEMENTING SERVICES	137,190.41	0.00	0.00	137,190.41
6310280	DAYWORK COSTS	557,876.45	0.00	0.00	557,876.45
6310300	DIRECTIONAL SERVICES	271,363.80	0.00	0.00	271,363.80
6310310	DRILL BITS	78,671.34	0.00	0.00	78,671.34
6310330	DRILL&COMP FLUID&SVC	299,350.10	40,434.93	0.00	339,785.03
6310370	MOB & DEMOBILIZATION	221,674.91	0.00	0.00	221,674.91
6310380	OPEN HOLE EVALUATION	18,369.56	0.00	0.00	18,369.56
6310480	TSTNG-WELL, PL & OTH	0.00	158,630.81	0.00	158,630.81
6310510	VACUUM TRUCK SVC	0.00	2,500.00	0.00	2,500.00
6310600	MISC PUMPING SERVICE	0.00	37,126.17	0.00	37,126.17
6320100	EQPMNT SVC-SRF RNTL	147,181.83	185,465.57	0.00	332,647.40
6320110	EQUIP SVC - DOWNHOLE	36,695.72	66,170.86	0.00	102,866.58
6320160	WELDING SERVICES	1,627.68	0.00	0.00	1,627.68
6320190	WATER TRANSFER	0.00	89,174.74	0.00	89,174.74
6380100	G&G-MAPS LOGS&MISC	0.00	136,349.82	0.00	136,349.82
6520100	LEGAL FEES	5,000.00	0.00	0.00	5,000.00
6550100	MISCS COSTS & SERVS	0.00	6,994.10	0.00	6,994.10

Costs on this form are estimates only. Working Interest Owners should not consider these estimates as establishing any limit on the monies which will be required to perform the proposed operation.



Authorization for Expenditure

AFE # XX-129681.01

Well Name: LONE TREE DRAW 14-13 STATE COM 621H

AFE Date: 07/22/2020

Cost Center Number: 1093935201

State: NM

Legal Description: N2N2 14 & N2N2 13 T21S R27E

County/Parish: EDDY

Revision:

Code	Intangible Description	Drilling Costs	Completion Costs	Dry Hole Costs	Total Costs
6550110	MISCELLANEOUS SVC	27,515.59	0.00	0.00	27,515.59
6550120	OTHER ROUSTABOUT SER	0.00	23,000.00	0.00	23,000.00
6630110	CAPITAL OVERHEAD	7,533.85	9,450.00	0.00	16,983.85
6710110	NON-OP - OH	0.00	12,163.42	0.00	12,163.42
6740340	TAXES OTHER	35.86	8,262.00	0.00	8,297.86
	Total Intangibles	2,376,645.14	2,995,479.74	0.00	5,372,124.88

Code	Tangible Description	Drilling Costs	Completion Costs	Dry Hole Costs	Total Costs
6120110	I&C EQUIPMENT	0.00	25,879.50	0.00	25,879.50
6120120	MEASUREMENT EQUIP	0.00	10,650.00	0.00	10,650.00
6230130	SAFETY EQUIPMENT	3,967.83	0.00	0.00	3,967.83
6300210	TREATER FWKO EQUIP	0.00	217,611.88	0.00	217,611.88
6310130	ARTIFICIAL LIFT EQP	0.00	25,000.00	0.00	25,000.00
6310150	CASG-COND&DRIVE PIPE	18,000.00	0.00	0.00	18,000.00
6310420	TUBING & COMPONENTS	0.00	48,400.00	0.00	48,400.00
6310460	WELLHEAD EQUIPMENT	70,842.96	71,168.43	0.00	142,011.39
6310530	SURFACE CASING	10,392.37	0.00	0.00	10,392.37
6310540	INTERMEDIATE CASING	204,368.76	0.00	0.00	204,368.76
6310550	PRODUCTION CASING	283,031.42	0.00	0.00	283,031.42
6310580	CASING COMPONENTS	41,777.19	0.00	0.00	41,777.19
6330100	PIPE,FIT,FLANG,CPLNG	0.00	79,574.67	0.00	79,574.67
	Total Tangibles	632,380.53	478,284.48	0.00	1,110,665.01

TOTAL ESTIMATED COST	3,009,025.67	3,473,764.22	0.00	6,482,789.89
----------------------	--------------	--------------	------	--------------

WORKING INTEREST OWNER APPROVAL

Company Name:

Signature:

Print Name:

Title:

Date:

Email:

Note: Please include/attach well requirement data with ballot.

Costs on this form are estimates only. Working Interest Owners should not consider these estimates as establishing any limit on the monies which will be required to perform the proposed operation.



Andy Bennett
Sr. Staff Landman

Devon Energy
333 West Sheridan Avenue
Oklahoma City, Oklahoma 73102-5015
Office: (405) 552-8002

January 28, 2021

SEE ENCLOSED ADDRESS LIST

Re: Well Proposal Update

Lone Tree Draw 14-13 State Com 623H
Lone Tree Draw 14-13 State Com 621H
Eddy County, New Mexico

Interest Owner:

Devon Energy Production Company, L.P. (“Devon”), proposed the Lone Tree Draw 14-13 State Com 621H and 623H wells on July 23, 2020. On those proposal letters were estimated locations, spacing units, and AFE’s. As a recipient of said well proposals, you are receiving this updated letter. Devon is revising certain specifications to the wellbores, such as well location and size of the spacing unit, to comply with the rules and regulations set forth by the NMOCD, and to accommodate optional production from the two wells.

- Lone Tree Draw 14-13 State Com 623H will now be located with the following proposed locations:
 - o SHL – 280’ FWL and 1,960’ FSL of Section 14-21S-27E
 - o FTP – 330’ FWL and 2,338’ FSL of Section 14-21S-27E (survey distance shows this to be 320 feet south of the half-section line and lies in the south-half of Section 14)
 - o LTP – 330’ FEL and 2,310’ FSL of Section 13-21S-27E (survey distance shows this to be 320 feet south of the half-section line and lies in the south-half of Section 13)
 - o BHL – 20’ FEL and 2,309’ FSL of Section 13-21S-27E

- Lone Tree Draw 14-13 State Com 621H will now be located with the following proposed locations.
 - o SHL – 280’ FWL and 1,685’ FNL of Section 14-21S-27E
 - o FTP – 330’ FWL and 900’ FNL’ of Section 14-21S-27E
 - o LTP – 330’ FEL and 900’ FNL of Section 13-21S-27E
 - o BHL – 20’ FEL and 900’ FNL of Section 13-21S-27E

Devon presented these wells in front of the NMOCD at a Compulsory Pooling Hearing on November 5, 2020. The NMOCD initially provided the “Alacran Hills; Upper Wolfcamp Oil Pool [#98314]” to be submitted for the application. After the hearing, the NMOCD notified Devon that this “Oil Pool” was not valid, and that we would need to amend our pooling for these wells to be placed in the “Alacran Hills; Wolfcamp Gas Pool”. Using the “Gas Pool”, Devon will request 1,280-acre spacing units for these wells, based on the rules and regulations set forth by the NMOCD. The 623H well will be applied for as the proximity well, which pulls in the proximity tracts to allow for the spacing of the unit to be 1,280-acres for

this "Gas Pool". The 621H well will be an additional well requested within the 1,280-acre spacing unit in the "Gas Pool". Devon is applying to have this amended pooling hearing take place on the March 4, 2021 docket at the NMOCD, and notifications will go out to the interest owners ahead of this hearing date. Other specifications remain the same from the July 23, 2020 well proposals.

If you have any questions concerning these updates, please contact me at (405) 552-8002 or Andy.Bennett@dvn.com.

Very truly yours,

Devon Energy Production Company, L.P.

A handwritten signature in blue ink, appearing to read "Andy Bennett". The signature is fluid and cursive, with the first name "Andy" and last name "Bennett" clearly distinguishable.

Andy Bennett, CPL
Senior Staff Landman

Address List

- Betsy H. Keller
600 Deer Valley Rd., Apt GG
San Rafael, CA 94903
FedEx # 7727 5947 2249
- Tumbler Operating Partners LLC
1701 River Run, Ste. 306
Fort Worth, TX 76107
FedEx # 7727 5873 8197
- Carrollton Energy Partners I, LLC
P.O. Box 50577
Midland, TX 79710
Certified #9414 8149 0152 7181 9075 39
- E.G. Holden Testamentary Trust
8758 Chalk Hill Rd.
Healdsburg, CA 95448
FedEx # 7727 5928 6191
- Dr. Coleman O'Brian Martin
8833 Ensley Ct.
Leawood, KS 66206
Fed Ex # 7727 5910 2440
- Foundations Energy Fund V-A LP
5057 Keller Springs Rd., Ste. 650
Addison, TX 75001
FedEx # 7727 6001 0633
- Morris E. & Holly K. Schertz
P.O. Box 2588
Roswell, NM 88202
Certified #9414 8149 0152 7181 9075 46
- McCombs Energy Ltd.
750 E. Mulberry Ave., Ste. 403
San Antonio, TX 78212
FedEx # 7727 5892 5630
- McCombs Energy Ltd.
5599 San Felipe, Ste. 1200
Houston, TX 77056
FedEx # 7727 5899 3152
- Tennison Oil Co.
1925 Hospital Pl.
Abilene, TX 79606
Fed Ex # 7727 5902 0733
- Isaac A. Kawasaki
c/o Clayton Yamada M.D.
1301 Punchbowl St. #4
Honolulu, HI 96813
FedEx # 7727 5933 7781
- J. Frederick Van Vranken Jr.
950 Regency Sq. Apt. 202
Vero Beach, FL 32967
FedEx # 7727 5952 7742
- Foundation Energy Fund V-B Holding LLC
5057 Keller Springs Rd., Ste. 650
Addison, TX 75001
FedEx # 7727 6005 2890



Andy Bennett
Sr. Staff Landman

Devon Energy
333 West Sheridan Avenue
Oklahoma City, Oklahoma 73102-5015
Office: (405) 552-8002

January 28, 2021

SEE ENCLOSED ADDRESS LIST

Re: Well Proposal details

Lone Tree Draw 14-13 State Com 623H
Lone Tree Draw 14-13 State Com 621H
Eddy County, New Mexico

Interest Owner:

Devon Energy Production Company, L.P. (“Devon”), originally proposed the Lone Tree Draw 14-13 State Com 621H and 623H wells on July 23, 2020 to a group of WI owners in the N2N2 of Sections 14 and 13 (621H well) and the N2S2 of Sections 14 and 13 (623H well). On those proposal letters were the estimated locations, spacing units, and AFE’s. You did not originally receive the well proposals because you did not own a WI in the proposed spacing units. Devon was utilizing an NMOCD recognized “Alacran Hills; Upper Wolfcamp Oil Pool [#98314]”, which allowed for quarter-quarter (40 acre) building blocks to create spacing units for each well. Devon held a Compulsory Pooling Hearing on November 5, 2020 and submitted these wells under the “Oil Pool” spacing rules and regulations. After the hearing, the NMOCD notified Devon that the “Oil Pool” was not valid, and that we needed to utilize the “Alacran Hills; Wolfcamp Gas Pool”. Per the rules and regulations of the “Gas Pool”, the spacing units are to be a larger size for the 621H and 623H wells, therefore your ownership in Sections 14 and 13 is now included in the 1,280-acre spacing unit for these upcoming wells on a “Gas Pool” unit basis.

- Lone Tree Draw 14-13 State Com 623H is proposed with the following locations:
 - o SHL – 280’ FWL and 1,960’ FSL of Section 14-21S-27E
 - o FTP – 330’ FWL and 2,338’ FSL of Section 14-21S-27E (survey distance shows this to be 320 feet south of the half-section line and lies in the south-half of Section 14)
 - o LTP – 330’ FEL and 2,310’ FSL of Section 13-21S-27E (survey distance shows this to be 320 feet south of the half-section line and lies in the south-half of Section 13)
 - o BHL – 20’ FEL and 2,309’ FSL of Section 13-21S-27E

- Lone Tree Draw 14-13 State Com 621H will now be located with the following proposed locations.
 - o SHL – 280’ FWL and 1,685’ FNL of Section 14-21S-27E
 - o FTP – 330’ FWL and 900’ FNL’ of Section 14-21S-27E
 - o LTP – 330’ FEL and 900’ FNL of Section 13-21S-27E
 - o BHL – 20’ FEL and 900’ FNL of Section 13-21S-27E

The 623H well will be applied for as the proximity well that pulls in the proximity tracts to allow for the spacing of the unit to be 1,280-acres for this “Gas Pool”. The 621H well will be an additional well within

the 1,280-acre spacing unit in the "Gas Pool". Devon is applying to have this amended pooling hearing take place on the March 4, 2021 docket at the NMOCD, and notifications will go out to the interest owners ahead of this hearing date.

Please make an election for each well in the spaces below, and if you prefer to enter into a mutually agreeable JOA, one will be provided at your request. Given the upcoming hearing date, Devon will make every effort to undertake good faith negotiations with each interest owner. Please do not hesitate to reach out directly to me with any questions or concerns. The JOA will have the following general provisions:

- Devon Energy Production Company, L.P., named as Operator
- Contract Area: All of Sections 14 and 13 of 21S-27E, Eddy County, NM, being approximately 1,280 acres – Wolfcamp formation
- 100/300% Non-Consenting Penalty
- Overhead Rates of \$8,000 DWR/\$800 PWR

If you have any questions, please contact me at (405) 552-8002 or Andy.Bennett@dvn.com.

Very truly yours,

Devon Energy Production Company, L.P.

Andy Bennett, CPL
Senior Staff Landman

_____ **To Participate** in the Lone Tree Draw 14-13 State Com 623H

_____ **Not to Participate** in the Lone Tree Draw 14-13 State Com 623H

_____ **To Participate** in the Lone Tree Draw 14-13 State Com 621H

_____ **Not to Participate** in the Lone Tree Draw 14-13 State Com 621H

Agreed to and Accepted this _____ day of _____ 2021.

By: _____

Interest Owner name/entity: _____

Address List

Robert B. Oliver Trust
UWO William B. Oliver
Turtle Creek Trust Co.
3838 Oak Lawn Ave., Ste. 1650
Dallas, TX 75219
FedEx # 7727 6094 9682

Agnes Cluthe Oliver Foundation Trust
Turtle Creek Trust Company
3838 Oak Lawn Ave., Ste. 1650
Dallas, TX 75219
FedEx # 7727 6255 6506

Judith C. Devine Trust
UWO William B. Oliver
Turtle Creek Trust Co.
3838 Oak Lawn Ave., Ste. 1650
Dallas, TX 75219
FedEx # 7727 6098 7135

Brian D. Woehler Trust
UWO William B. Oliver
Steve Fillenwarth, SUCTR
9840 Westpoint Dr., Ste. 200
Indianapolis, IN 46256
FedEx # 7727 6104 6917

Adolph P. Schuman Trust
James J. Crafts Jr., Trustee
2701 16th St.
San Francisco, CA 94104
FedEx # 7727 6107 8143

Ernie Bello
1570 Alewa Dr.
Honolulu, HI 96817
FedEx # 7727 6112 4352

Estate of David Goodnow
Edward B. Goodnow, Executor
209 E. Raymond Ave.
Alexandria, VA 22301
FedEx # 7727 6115 0051

Sanford J. Hodge III
4323 Gilbert Ave., Villa #2
Dallas, TX 75219
FedEx # 7727 6117 3020



Authorization for Expenditure

AFE # XX-129681.01
 Well Name: LONE TREE DRAW 14-13 STATE COM 621H AFE Date: 01/28/2021
 Cost Center Number: 1093935201 State: NM
 Legal Description: Sec 14-21S-27E County/Parish: EDDY
 Revision:

Explanation and Justification:

DRILL AND COMPLETE LONE TREE DRAW 14-13 STATE COM 621H

Code	Intangible Description	Drilling Costs	Completion Costs	Dry Hole Costs	Total Costs
6040110	CHEMICALS - OTHER	0.00	135,923.35	0.00	135,923.35
6060100	DYED LIQUID FUELS	12,362.64	71,544.05	0.00	83,906.69
6080100	DISPOSAL - SOLIDS	70,791.22	1,062.85	0.00	71,854.07
6080110	DISP-SALTWATER & OTH	0.00	9,565.65	0.00	9,565.65
6080115	DISP VIA PIPELINE SW	0.00	46,800.00	0.00	46,800.00
6090100	FLUIDS - WATER	29,763.34	351,887.64	0.00	381,650.98
6100100	PERMIT SURVEY&TITLE	30,000.00	0.00	0.00	30,000.00
6100110	RIGHT OF WAY	15,000.00	0.00	0.00	15,000.00
6110130	ROAD&SITE PREP SVC	33,833.00	12,754.20	0.00	46,587.20
6110170	DAMAGE & REMEDIATION	5,000.00	0.00	0.00	5,000.00
6120100	I & C SERVICES	0.00	18,105.00	0.00	18,105.00
6130170	COMM SVCS - WAN	4,018.05	0.00	0.00	4,018.05
6130360	RTOC - ENGINEERING	0.00	10,628.50	0.00	10,628.50
6130370	RTOC - GEOSTEERING	15,307.97	0.00	0.00	15,307.97
6140160	ENV-SERVICES	1,000.00	0.00	0.00	1,000.00
6150100	CH LOG PERFRGTG&WL SV	0.00	274,772.68	0.00	274,772.68
6160100	MATERIALS & SUPPLIES	502.26	0.00	0.00	502.26
6170100	PULLING&SWABBING SVC	0.00	83,466.42	0.00	83,466.42
6170110	SNUBBG&COIL TUBG SVC	0.00	13,285.63	0.00	13,285.63
6190110	TRUCKING&HAUL OF EQP	44,179.96	22,302.75	0.00	66,482.71
6200130	CONSLT & PROJECT SVC	140,364.88	92,240.14	0.00	232,605.02
6230120	SAFETY SERVICES	16,323.33	0.00	0.00	16,323.33
6300270	SOLIDS CONTROL SRVCS	76,648.36	0.00	0.00	76,648.36
6310120	STIMULATION SERVICES	0.00	625,872.77	0.00	625,872.77
6310190	PROPPANT PURCHASE	0.00	449,545.69	0.00	449,545.69
6310200	CASING & TUBULAR SVC	71,463.03	0.00	0.00	71,463.03
6310250	CEMENTING SERVICES	137,190.41	0.00	0.00	137,190.41
6310280	DAYWORK COSTS	557,876.45	0.00	0.00	557,876.45
6310300	DIRECTIONAL SERVICES	271,363.80	0.00	0.00	271,363.80
6310310	DRILL BITS	78,671.34	0.00	0.00	78,671.34
6310330	DRILL&COMP FLUID&SVC	299,350.10	40,434.93	0.00	339,785.03
6310370	MOB & DEMOBILIZATION	221,674.91	0.00	0.00	221,674.91
6310380	OPEN HOLE EVALUATION	18,369.56	0.00	0.00	18,369.56
6310480	TSTNG-WELL, PL & OTH	0.00	158,630.81	0.00	158,630.81
6310510	VACUUM TRUCK SVC	0.00	2,500.00	0.00	2,500.00
6310600	MISC PUMPING SERVICE	0.00	37,126.17	0.00	37,126.17
6320100	EQPMNT SVC-SRF RNTL	147,181.83	185,465.57	0.00	332,647.40
6320110	EQUIP SVC - DOWNHOLE	36,695.72	66,170.86	0.00	102,866.58
6320160	WELDING SERVICES	1,627.68	0.00	0.00	1,627.68
6320190	WATER TRANSFER	0.00	89,174.74	0.00	89,174.74
6380100	G&G-MAPS LOGS&MISC	0.00	136,349.82	0.00	136,349.82
6520100	LEGAL FEES	5,000.00	0.00	0.00	5,000.00
6550100	MISCS COSTS & SERVS	0.00	6,994.10	0.00	6,994.10

Costs on this form are estimates only. Working Interest Owners should not consider these estimates as establishing any limit on the monies which will be required to perform the proposed operation.



Authorization for Expenditure

AFE # XX-129681.01
Well Name: LONE TREE DRAW 14-13 STATE COM 621H AFE Date: 01/28/2021
Cost Center Number: 1093935201 State: NM
Legal Description: SEC 14-21S-27E County/Parish: EDDY
Revision:

Code	Intangible Description	Drilling Costs	Completion Costs	Dry Hole Costs	Total Costs
6550110	MISCELLANEOUS SVC	27,515.59	0.00	0.00	27,515.59
6550120	OTHER ROUSTABOUT SER	0.00	23,000.00	0.00	23,000.00
6630110	CAPITAL OVERHEAD	7,533.85	9,450.00	0.00	16,983.85
6710110	NON-OP - OH	0.00	12,163.42	0.00	12,163.42
6740340	TAXES OTHER	35.86	8,262.00	0.00	8,297.86
	Total Intangibles	2,376,645.14	2,995,479.74	0.00	5,372,124.88

Code	Tangible Description	Drilling Costs	Completion Costs	Dry Hole Costs	Total Costs
6120110	M&C EQUIPMENT	0.00	25,879.50	0.00	25,879.50
6120120	MEASUREMENT EQUIP	0.00	10,650.00	0.00	10,650.00
6230130	SAFETY EQUIPMENT	3,967.83	0.00	0.00	3,967.83
6300210	TREATER FWKO EQUIP	0.00	217,611.88	0.00	217,611.88
6310130	ARTIFICIAL LIFT EQP	0.00	25,000.00	0.00	25,000.00
6310150	CASG-COND&DRIVE PIPE	18,000.00	0.00	0.00	18,000.00
6310420	TUBING & COMPONENTS	0.00	48,400.00	0.00	48,400.00
6310460	WELLHEAD EQUIPMENT	70,842.96	71,168.43	0.00	142,011.39
6310530	SURFACE CASING	10,392.37	0.00	0.00	10,392.37
6310540	INTERMEDIATE CASING	204,368.76	0.00	0.00	204,368.76
6310550	PRODUCTION CASING	283,031.42	0.00	0.00	283,031.42
6310580	CASING COMPONENTS	41,777.19	0.00	0.00	41,777.19
6330100	PIPE, FIT, FLANG, CPLNG	0.00	79,574.67	0.00	79,574.67
	Total Tangibles	632,380.53	478,284.48	0.00	1,110,665.01

TOTAL ESTIMATED COST	3,009,025.67	3,473,764.22	0.00	6,482,789.89
-----------------------------	---------------------	---------------------	-------------	---------------------

WORKING INTEREST OWNER APPROVAL

Company Name: _____

Signature: _____

Print Name: _____

Title: _____

Date: _____

Email: _____

Note: Please include/attach well requirement data with ballot.

Costs on this form are estimates only. Working Interest Owners should not consider these estimates as establishing any limit on the monies which will be required to perform the proposed operation.



Authorization for Expenditure

AFE # XX-129683.01 Well Name: LONE TREE DRAW 14-13 STATE COM 623H Cost Center Number: 1093935401 Legal Description: SEC 14-21S-27E	AFE Date: 01/28/2021 State: NM County/Parish: EDDY
---	--

Explanation and Justification:

DRILL AND COMPLETE LONE TREE DRAW 14-13 STATE COM 623H

Code	Intangible Description	Drilling Costs	Completion Costs	Dry Hole Costs	Total Costs
6040110	CHEMICALS - OTHER	0.00	135,923.35	0.00	135,923.35
6060100	DYED LIQUID FUELS	12,362.64	71,544.05	0.00	83,906.69
6080100	DISPOSAL - SOLIDS	70,791.22	1,062.85	0.00	71,854.07
6080110	DISP-SALTWATER & OTH	0.00	9,565.65	0.00	9,565.65
6080115	DISP VIA PIPELINE SW	0.00	46,800.00	0.00	46,800.00
6090100	FLUIDS - WATER	29,763.34	351,887.64	0.00	381,650.98
6100100	PERMIT SURVEY&TITLE	30,000.00	0.00	0.00	30,000.00
6100110	RIGHT OF WAY	15,000.00	0.00	0.00	15,000.00
6110130	ROAD&SITE PREP SVC	45,000.00	12,754.20	0.00	57,754.20
6110170	DAMAGE & REMEDIATION	5,000.00	0.00	0.00	5,000.00
6120100	I & C SERVICES	0.00	18,105.00	0.00	18,105.00
6130170	COMM SVCS - WAN	4,018.05	0.00	0.00	4,018.05
6130360	RTOC - ENGINEERING	0.00	10,628.50	0.00	10,628.50
6130370	RTOC - GEOSTEERING	15,307.97	0.00	0.00	15,307.97
6140160	ENV-SERVICES	1,000.00	0.00	0.00	1,000.00
6150100	CH LOG PERFRGT&WL SV	0.00	274,772.68	0.00	274,772.68
6160100	MATERIALS & SUPPLIES	502.26	0.00	0.00	502.26
6170100	PULLING&SWABBING SVC	0.00	83,466.42	0.00	83,466.42
6170110	SNUBBG&COIL TUBG SVC	0.00	13,285.63	0.00	13,285.63
6190110	TRUCKING&HAUL OF EQP	44,179.96	22,302.75	0.00	66,482.71
6200130	CANSLT & PROJECT SVC	142,114.88	92,240.14	0.00	234,355.02
6230120	SAFETY SERVICES	16,323.33	0.00	0.00	16,323.33
6300270	SOLIDS CONTROL SRVCS	76,648.36	0.00	0.00	76,648.36
6310120	STIMULATION SERVICES	0.00	625,872.77	0.00	625,872.77
6310190	PROPPANT PURCHASE	0.00	449,545.69	0.00	449,545.69
6310200	CASING & TUBULAR SVC	71,463.03	0.00	0.00	71,463.03
6310250	CEMENTING SERVICES	137,190.41	0.00	0.00	137,190.41
6310280	DAYWORK COSTS	557,876.45	0.00	0.00	557,876.45
6310300	DIRECTIONAL SERVICES	271,363.80	0.00	0.00	271,363.80
6310310	DRILL BITS	78,671.34	0.00	0.00	78,671.34
6310330	DRILL&COMP FLUID&SVC	299,350.10	40,434.93	0.00	339,785.03
6310370	MOB & DEMOBILIZATION	221,674.91	0.00	0.00	221,674.91
6310380	OPEN HOLE EVALUATION	18,369.56	0.00	0.00	18,369.56
6310480	TSTNG-WELL, PL & OTH	0.00	158,630.81	0.00	158,630.81
6310510	VACUUM TRUCK SVC	0.00	2,500.00	0.00	2,500.00
6310600	MISC PUMPING SERVICE	0.00	37,126.17	0.00	37,126.17
6320100	EQPMNT SVC-SRF RNTL	147,181.83	185,465.57	0.00	332,647.40
6320110	EQUIP SVC - DOWNHOLE	36,695.72	66,170.86	0.00	102,866.58
6320160	WELDING SERVICES	1,627.68	0.00	0.00	1,627.68
6320190	WATER TRANSFER	0.00	89,174.74	0.00	89,174.74
6380100	G&G-MAPS LOGS&MISC	0.00	136,349.82	0.00	136,349.82
6520100	LEGAL FEES	5,000.00	0.00	0.00	5,000.00
6550100	MISCS COSTS & SERVS	0.00	6,994.10	0.00	6,994.10

Costs on this form are estimates only. Working Interest Owners should not consider these estimates as establishing any limit on the monies which will be required to perform the proposed operation.



Authorization for Expenditure

AFE # XX-129683.01

Well Name: LONE TREE DRAW 14-13 STATE COM 623H

AFE Date: 01/28/2021

Cost Center Number: 1093935401

State: NM

Legal Description: SEC 14-21S-27E

County/Parish: EDDY

Revision:

Code	Intangible Description	Drilling Costs	Completion Costs	Dry Hole Costs	Total Costs
6550110	MISCELLANEOUS SVC	27,515.59	0.00	0.00	27,515.59
6550120	OTHER ROUSTABOUT SER	0.00	23,000.00	0.00	23,000.00
6630110	CAPITAL OVERHEAD	7,533.85	9,450.00	0.00	16,983.85
6710110	NON-OP - OH	0.00	12,163.42	0.00	12,163.42
6740340	TAXES OTHER	35.86	8,262.00	0.00	8,297.86
	Total Intangibles	2,389,562.14	2,995,479.74	0.00	5,385,041.88

Code	Tangible Description	Drilling Costs	Completion Costs	Dry Hole Costs	Total Costs
6120110	R&C EQUIPMENT	0.00	25,879.50	0.00	25,879.50
6120120	MEASUREMENT EQUIP	0.00	10,650.00	0.00	10,650.00
6230130	SAFETY EQUIPMENT	3,967.83	0.00	0.00	3,967.83
6300210	TREATER FWKO EQUIP	0.00	217,611.88	0.00	217,611.88
6310130	ARTIFICIAL LIFT EQP	0.00	25,000.00	0.00	25,000.00
6310150	CASG-COND&DRIVE PIPE	18,000.00	0.00	0.00	18,000.00
6310420	TUBING & COMPONENTS	0.00	48,400.00	0.00	48,400.00
6310460	WELLHEAD EQUIPMENT	70,842.96	71,168.43	0.00	142,011.39
6310530	SURFACE CASING	10,392.37	0.00	0.00	10,392.37
6310540	INTERMEDIATE CASING	204,368.76	0.00	0.00	204,368.76
6310550	PRODUCTION CASING	283,031.42	0.00	0.00	283,031.42
6310580	CASING COMPONENTS	41,777.19	0.00	0.00	41,777.19
6330100	PIPE, FIT, FLANG, CPLNG	0.00	79,574.67	0.00	79,574.67
	Total Tangibles	632,380.53	478,284.48	0.00	1,110,665.01

TOTAL ESTIMATED COST	3,021,942.67	3,473,764.22	0.00	6,495,706.89
-----------------------------	---------------------	---------------------	-------------	---------------------

WORKING INTEREST OWNER APPROVAL

Company Name:

Signature:

Print Name:

Title:

Date:

Email:

Note: Please include/attach well requirement data with ballot.

Costs on this form are estimates only. Working Interest Owners should not consider these estimates as establishing any limit on the monies which will be required to perform the proposed operation.



Andy Bennett
Sr. Staff Landman

Devon Energy
333 West Sheridan Avenue
Oklahoma City, Oklahoma 73102-5015
Office: (405) 552-8002

February 11, 2021

SEE ENCLOSED ADDRESS LIST

Re: Well Proposal
Lone Tree Draw 14-13 State Com 623H
Lone Tree Draw 14-13 State Com 621H
Eddy County, New Mexico

Interest Owner:

Devon Energy Production Company, L.P. ("Devon"), sent you a proposal dated January 28, 2021 for the referenced wells. After further review of the title, it was determined that you do not own an interest. Please disregard our previous proposal letter.

If you have any questions, please contact me at (405) 552-8002 or Andy.Bennett@dvn.com.

Very truly yours,

Devon Energy Production Company, L.P.

A handwritten signature in blue ink that reads "Andy Bennett". The signature is written in a cursive, flowing style.

Andy Bennett, CPL
Senior Staff Landman

Address List

Robert B. Oliver Trust
UWO William B. Oliver
Turtle Creek Trust Co.
3838 Oak Lawn Ave., Ste. 1650
Dallas, TX 75219
FedEx # 7728 8932 9300

Agnes Cluthe Oliver Foundation Trust
Turtle Creek Trust Company
3838 Oak Lawn Ave., Ste. 1650
Dallas, TX 75219
FedEx # 7728 8949 4113

Judith C. Devine Trust
UWO William B. Oliver
Turtle Creek Trust Co.
3838 Oak Lawn Ave., Ste. 1650
Dallas, TX 75219
FedEx # 7728 8935 2732

Brian D. Woehler Trust
UWO William B. Oliver
Steve Fillenwarth, SUCTR
P.O. Box 502617
Indianapolis, IN 46250
Certified # 9414 8149 0152 7181 9122 98

Adolph P. Schuman Trust
James J. Crafts Jr., Trustee
2701 16th St.
San Francisco, CA 94104

Ernie Bello
1570 Alewa Dr.
Honolulu, HI 96817
FedEx # 7728 8937 7585

Estate of David Goodnow
Edward B. Goodnow, Executor
209 E. Raymond Ave.
Alexandria, VA 22301
FedEx # 7728 8939 8837

Sanford J. Hodge III
4323 Gilbert Ave., Villa #2
Dallas, TX 75219
FedEx # 7728 8941 5524

Chronology of Contacts between Devon Energy Production Company, L.P. (“Devon”) and the Uncommitted Interest Owners in Case No. 21678:

1. Well Proposal Letter for Lone Tree Draw 14-13 State Com 623H and 621H Wells from Devon to all the working interest owners dated and mailed July 23, 2020 (Exhibit A-3).
2. Initial email with exchange of agreements/drafts between Devon Energy Production Company, L.P. and the working interest owners, occurred in August, 2020, following the mailing of the proposal letter.
3. Of the owners receiving voluntary agreements, the following committed their interest during the months from August through October, 2020: Southwest Royalties, Inc.; Slash Exploration Limited Partnership, Yates Energy Corporation; and the Francis B. Bunn Revocable Living Trust. Remaining owners were non-responsive and their interests remain uncommitted.
4. Follow up email and phone call efforts with working interest owners, in September through October, 2020, were not reciprocated and the interests remained uncommitted.
5. Updated Well Proposal Letter for Lone Tree Draw 14-13 State Com 623H and 621H Wells from Devon to all the working interest owners dated and mailed January 28, 2021 (Exhibit A-3), along with additional documentation for explanation letters for incorrect working interest owners.
6. Follow-up discussions between Devon Energy Production Company, L.P. and the working interest owners, occurred in January and February, 2021, following the mailing of the proposal letter, along with an explanation of the Well Proposal on February 11, 2021, for some of the working interest owners who were determined to not own an interest in the Wells (Exhibit A-3).

TAB 3

- Exhibit B: Affidavit of Joseph Dixon, Geologist
- Exhibit B-1: Structure Map
- Exhibit B-2: Stratigraphic Cross Section
- Exhibit B-3: Gross Isochore
- Exhibit B-4: Gun Barrel View
- Exhibit B-5: Trajectory Cross-section

**STATE OF NEW MEXICO
DEPARTMENT OF ENERGY, MINERALS AND NATURAL RESOURCES
OIL CONSERVATION DIVISION**

**APPLICATION OF DEVON ENERGY PRODUCTION
COMPANY LP FOR A HORIZONTAL SPACING UNIT
AND COMPULSORY POOLING, EDDY COUNTY, NEW MEXICO**

Case No. 21678

AFFIDAVIT OF JOSEPH DIXON

I, Joseph Dixon, being duly sworn on oath, state the following:

1. I am over the age of 18, and I have personal knowledge of the matters stated herein.
2. I am employed as a petroleum geologist for Devon Energy Production Company, L.P. (“Devon”), and I am familiar with the subject application and the geology involved.
3. This affidavit is submitted in connection with the filing by Devon of the above-referenced compulsory pooling application pursuant to 19.15.4.12.A(1) NMAC.
4. I have previously testified by affidavit before the Oil Conservation Division (“Division”) and have been accepted, based on my credentials, as an expert witness in geology. I had previously submitted a one-page resume for the Division’s consideration, and if requested or needed, I would be glad to provide an additional copy for review. My educational and working background is as follows:
 - a. I hold a Bachelor’s degree in Geology obtained from Purdue University, a Master’s degree in Geology from Oklahoma State University. I completed my education in 2013.
 - b. I have been employed as a petroleum geologist with Devon since June, 2013.
5. **Exhibit B-1** is a structure map, with a contour interval of 10’, showing the depth (subsea) to the top of the Wolfcamp formation, a marker that defines the top of target interval for the

proposed wells. The proposed spacing units are outlined by a red rectangle and the proposed horizontal wells are shown. I do not see any faults, pinch-outs or other major structural impediments to developing the Wolfcamp formation with horizontal wells. Exhibit B-1 also identifies the four wells used to create a stratigraphic cross-section for the Wolfcamp formation running from A to B. I chose these wells because they have good logs and are representative of the geology in the area.

6. **Exhibit B-2** is a stratigraphic cross-section flattened on the top of the Wolfcamp. Each well in the cross-section contains a gamma ray, resistivity, and porosity log. The targeted intervals for the proposed wells are shown by a square with well number. The cross-section demonstrates continuity and consistent thickness of the target zone.

7. Additional exhibits for the benefit of the Division's review include Exhibit B-3, a gross isochore of the Wolfcamp XY, as well as Exhibits B-4 and B-5. Exhibit B-4 is a gun barrel representation of the unit, and Exhibit B-5 is a cross section with well trajectories.

8. I conclude from the attached exhibits that:

- a. The horizontal spacing and proration unit is justified from a geologic standpoint.
- b. There are no structural impediments or faulting that will interfere with horizontal development.
- c. Each quarter section building block in the unit will contribute more or less equally to production.

9. The preferred well orientation in this area is east-west.

10. The Exhibits to this Affidavit were prepared by me or compiled from Devon's company business records under my direct supervision.

11. The granting of this Application is in the interests of conservation, the prevention of waste, and the protection of correlative rights, and will avoid the drilling of unnecessary wells.

12. The foregoing is correct and complete to the best of my knowledge and belief.

[Signature page follows]

FURTHER AFFIANT SAYETH NAUGHT



Joseph Dixon

Subscribed to and sworn before me this 25 day of February, 2021.





Notary Public

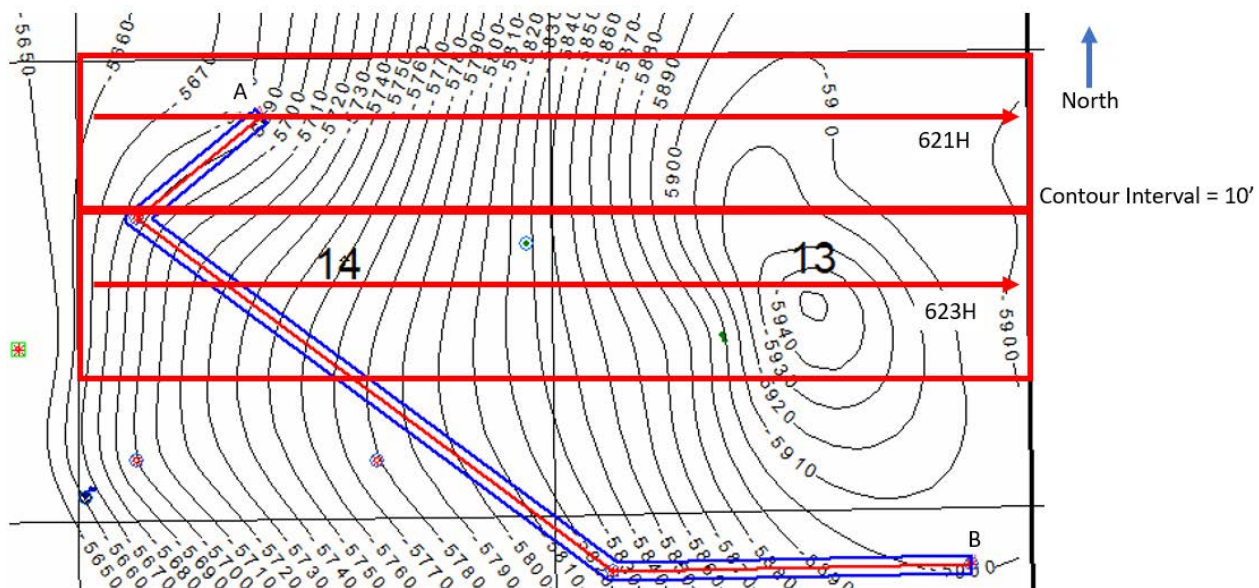


Exhibit B-1 is a structure map showing the depth (subsea) to the top of the Wolfcamp formation, a marker that defines the top of the target interval for the proposed well.

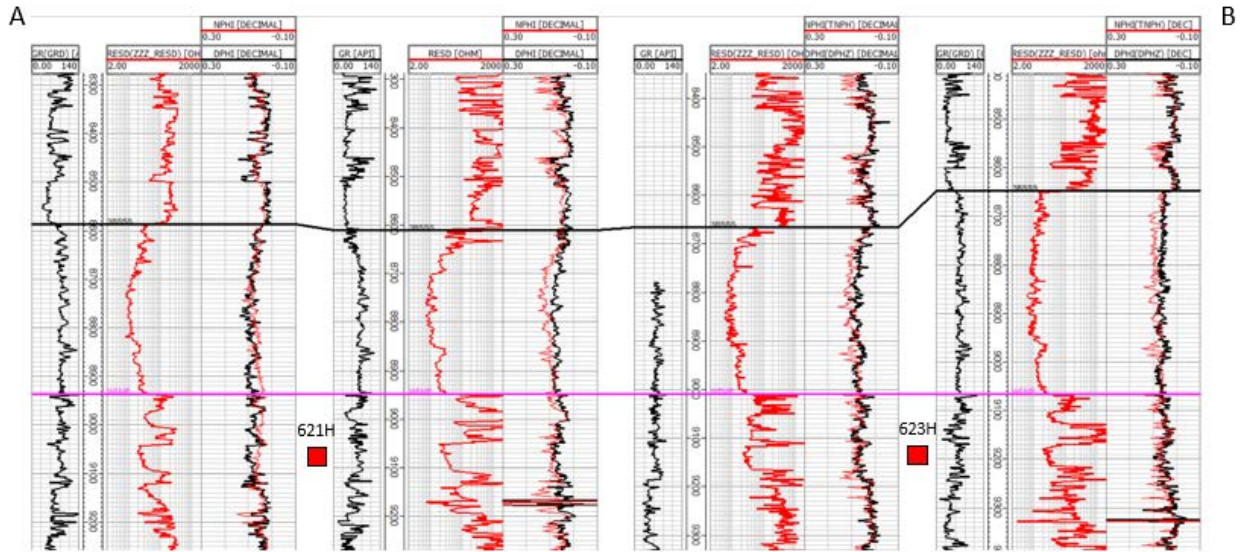


Exhibit B-2 Cross-section A to B. Stratigraphic cross-section hung on top of Wolfcamp. Target interval indicated by well number.

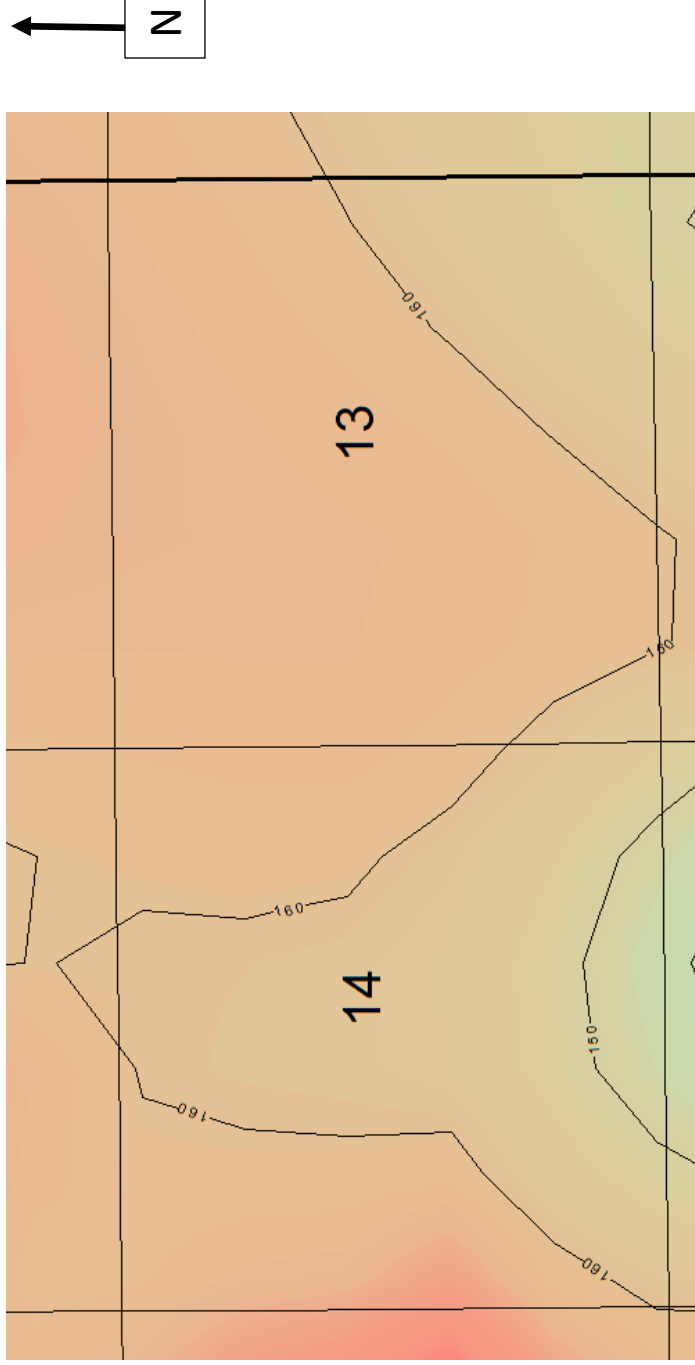


Exhibit B-3 is a gross isochore of the Wolfcamp XY target formation with a 10' contour interval. Map demonstrates continuity and consistent thickness of the target zone.

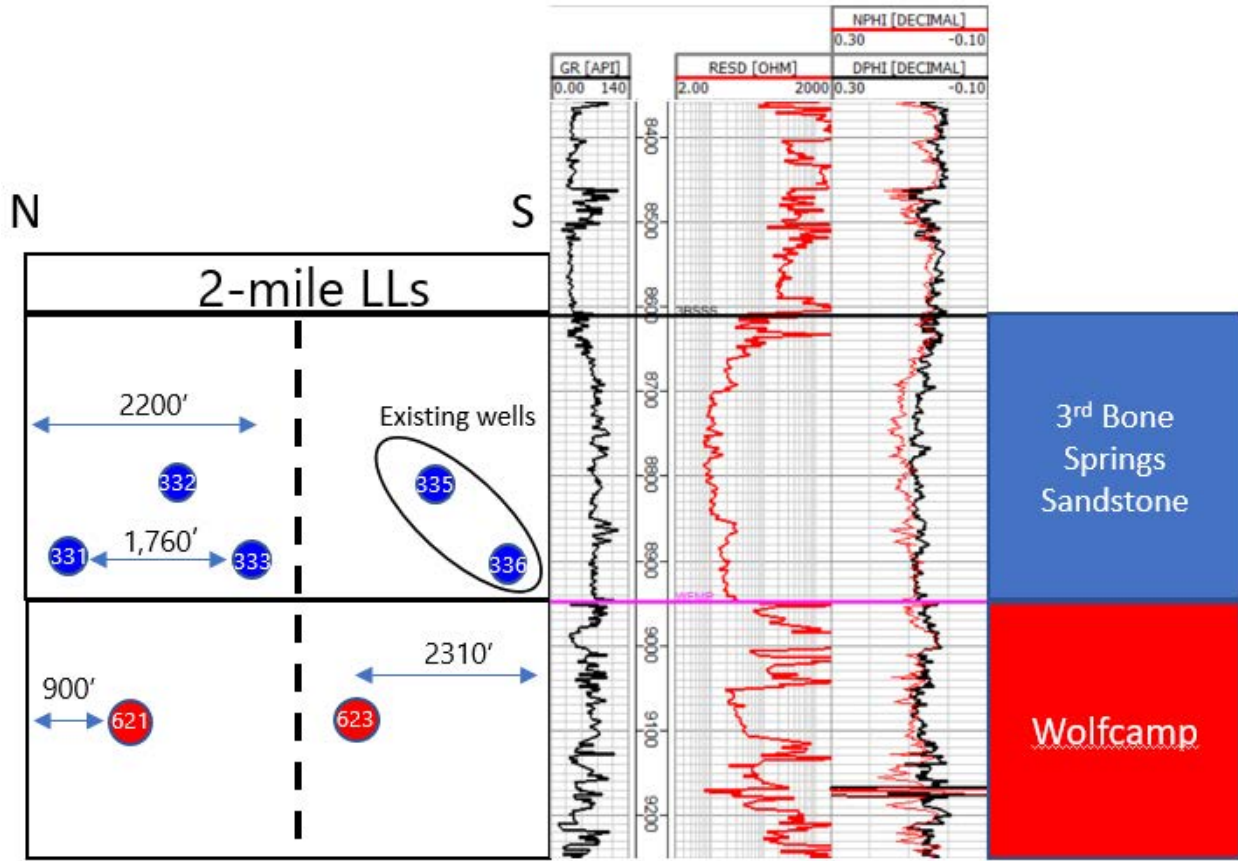


Exhibit B-4 is a gun barrel representation of the unit.

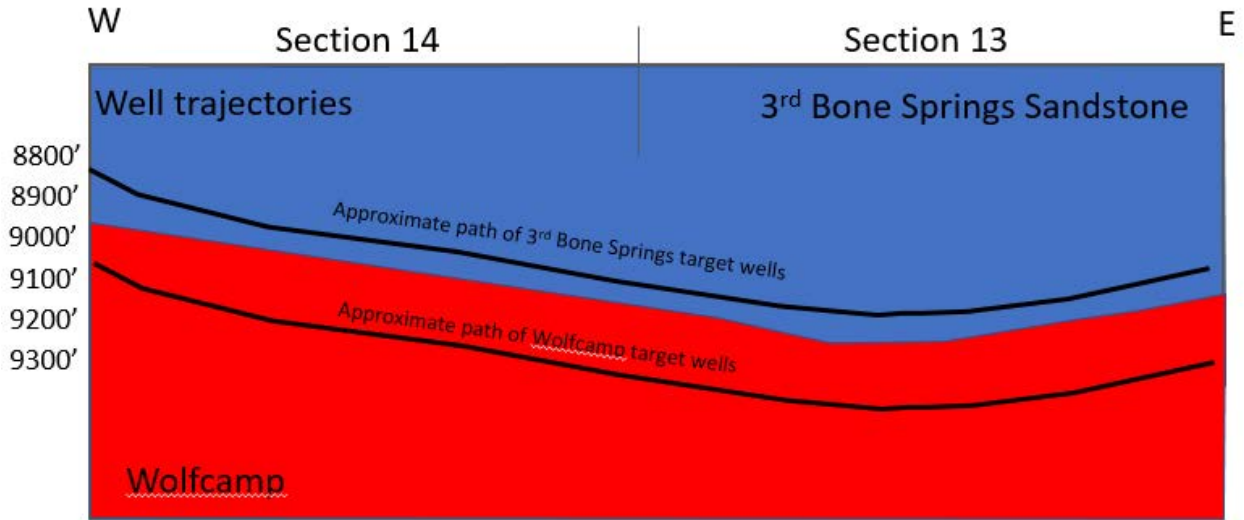


Exhibit B-5 is a cross section with well trajectories.

TAB 4

- Exhibit C: Affidavit of Notice, Darin C. Savage
- Exhibit C-1: Notice Letters (WI & ORRI)
- Exhibit C-2: Mailing List
- Exhibit C-3: Affidavit of Publication



For the Pursuit of Energy

ABADIE | SCHILL PC

Colorado New Mexico
Louisiana Texas
Kansas Utah
Nebraska Wyoming
Montana California
Oklahoma North Dakota

February 10, 2021

VIA CERTIFIED MAIL
RETURN RECEIPT REQUESTED

TO: ALL INTEREST OWNERS SUBJECT TO POOLING PROCEEDINGS

Re: Application of Devon Energy Production Company, L.P., for horizontal spacing and compulsory pooling, Eddy County, New Mexico
Lone Tree Draw 14-13 State Com 621H Well
Lone Tree Draw 14-13 State Com 623H Well

Case No. 21678

Dear Interest Owners:

This letter is to advise you that Devon Energy Production Company, L.P., has filed the enclosed application, Case No. 21678, with the New Mexico Oil Conservation Division for creating a standard horizontal spacing unit and the compulsory pooling of the Wolfcamp formation underlying Sections 13 and 14-21S-27E, NMPM, Eddy County, New Mexico, encompassing 1280 acres, more or less. The reason for this pooling application is explained in Paragraph 2 of the attached application.

A hearing has been requested before a Division Examiner on March 4, 2021, and the status of the hearing can be monitored through the Division's website. Division hearings will commence at 8:15 a.m., traditionally in Porter Hall at the Oil Conservation Division's Santa Fe Offices located at 1220 South Saint Francis Drive, Santa Fe, New Mexico 87505. However, under the COVID-19 Public Health Emergency, the hearing will be conducted remotely. For information about remote access, you can visit the Division's website at: <http://www.emnrd.state.nm.us/OCD/hearings.html>, or call (505) 476-3441.

You are being notified as a working interest owner and are not required to attend this hearing, but as an owner of an interest that may be affected by this application, you may appear and present testimony. Failure to appear at that time and become a party of record will preclude you from challenging the matter at a later date.

abadieschill.com

214 McKenzie Street, Santa Fe, New Mexico, 87501

O : 970.385.4401 • F : 970.385.4901

EXHIBIT
C-1

Parties appearing in cases are required by Division Rule 19.15.4.13.B NMAC to file a Pre-hearing Statement four business days in advance of a scheduled hearing. This statement must be filed at the Division's Santa Fe office at the above specified address and should include: The names of the parties and their attorneys; a concise statement of the case; the names of all witnesses the party will call to testify at the hearing; the approximate time the party will need to present its case; and identification of any procedural matters that are to be resolved prior to the hearing.

If you have any questions about this matter, please contact Andy Bennett at (405) 552-8002 or at Andy.Bennett@dvn.com.

Sincerely,

A handwritten signature in black ink, appearing to read 'Darin C. Savage', written over a horizontal line.

Darin C. Savage

Attorney for Devon Energy
Production Company, L.P.



For the Pursuit of Energy

ABADIE | SCHILL PC

Colorado New Mexico
Louisiana Texas
Kansas Utah
Nebraska Wyoming
Montana California
Oklahoma North Dakota

February 10, 2021

VIA CERTIFIED MAIL
RETURN RECEIPT REQUESTED

TO: ALL INTEREST OWNERS SUBJECT TO POOLING PROCEEDINGS

Re: Application of Devon Energy Production Company, L.P., for horizontal spacing and compulsory pooling, Eddy County, New Mexico
Lone Tree Draw 14-13 State Com 621H Well
Lone Tree Draw 14-13 State Com 623H Well

Case No. 21678

Dear ORRI Interest Owners:

This letter is to advise you that Devon Energy Production Company, L.P., has filed the enclosed application, Case No. 21678, with the New Mexico Oil Conservation Division for creating a standard horizontal spacing unit and the compulsory pooling of the Wolfcamp formation underlying Sections 13 and 14-21S-27E, NMPM, Eddy County, New Mexico, encompassing 1280 acres, more or less.

A hearing has been requested before a Division Examiner on March 4, 2021, and the status of the hearing can be monitored through the Division's website. Division hearings will commence at 8:15 a.m., traditionally in Porter Hall at the Oil Conservation Division's Santa Fe Offices located at 1220 South Saint Francis Drive, Santa Fe, New Mexico 87505. However, under the COVID-19 Public Health Emergency, the hearing will be conducted remotely. For information about remote access, you can visit the Division's website at: <http://www.emnrd.state.nm.us/OCD/hearings.html>, or call (505) 476-3441.

You are being notified as an overriding royalty interest owner and are not required to attend this hearing, but as an owner of an interest that may be affected by this application, you may appear and present testimony. Failure to appear at that time and become a party of record will preclude you from challenging the matter at a later date.

abadieschill.com

214 McKenzie Street, Santa Fe, New Mexico, 87501

O : 970.385.4401 • F : 970.385.4901

Parties appearing in cases are required by Division Rule 19.15.4.13.B NMAC to file a Pre-hearing Statement four business days in advance of a scheduled hearing. This statement must be filed at the Division's Santa Fe office at the above specified address and should include: The names of the parties and their attorneys; a concise statement of the case; the names of all witnesses the party will call to testify at the hearing; the approximate time the party will need to present its case; and identification of any procedural matters that are to be resolved prior to the hearing.

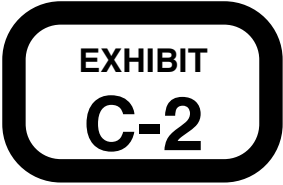
If you have any questions about this matter, please contact Andy Bennett at (405) 552-8002 or at Andy.Bennett@dvn.com.

Sincerely,

A handwritten signature in black ink, appearing to read 'Darin C. Savage', written over a horizontal line.

Darin C. Savage

Attorney for Devon Energy
Production Company, L.P.



Mailing Report

Well	Interest	Owner Name	Address	City	State	Zip	USPS Article Number	Date Mailed	Status	Service	Delivery Date	Card Returned?	NOTES
621H 623H	State State	New Mexico State Land Office New Mexico State Land Office	310 Old Santa Fe Trail New Mexico State Land Office	Santa Fe	NM	87501	7020181000000154427	2/10/21	Delivered	Certified Return Receipt	N/A	YES	
621H 623H	WI	Betsy H. Keller Betsy H. Keller	600 Deer Valley Rd Apt. GG New Mexico State Land Office	San Rafael	CA	94903	7020181000000154434	2/10/21	No Authorized Recipient	Certified Return Receipt			
621H 623H	WI	Carrollton Energy Partners I LLC Carrollton Energy Partners I LLC	5950 BERNKSHIRE LN STE L100 Carrollton Energy Partners I LLC	Dallas	TX	75225	7020090000003421728	2/10/21	Delivered	Certified Return Receipt	2/22/21	YES	
621H 623H	WI	Dr. Coleman O'Brian Martin Dr. Coleman O'Brian Martin	8833 Endley Ct. Dr. Coleman O'Brian Martin	Leewood	KS	66206	7020090000003421735	2/10/21	Delivered	Certified Return Receipt	2/17/21	YES	
621H 623H	WI	EG Holden Testamentary Trust EG Holden Testamentary Trust	8758 Dark Hill Rd. EG Holden Testamentary Trust	Healdsburg	CA	95448-5642	7020090000003421742	2/10/21	Delivery Attempted	Certified Return Receipt			
621H 623H	WI	Foundation Energy Fund V/A LP c/o Foundation Energy Mgmt LLC Mgr Foundation Energy Fund V/A LP c/o Foundation Energy Mgmt LLC Mgr	5057 Keller Springs Rd. Ste 650 Foundation Energy Fund V/A LP c/o Foundation Energy Mgmt LLC Mgr	Addison	TX	75001	7020090000003421759	2/10/21	Delivered	Certified Return Receipt	2/19/21	YES	
621H 623H	WI	Foundation Energy Fund V/B Holding LLC c/o Foundation Energy Mgmt LLC Mgr Foundation Energy Fund V/B Holding LLC c/o Foundation Energy Mgmt LLC Mgr	5057 Keller Springs Rd. Ste 650 Foundation Energy Fund V/B Holding LLC c/o Foundation Energy Mgmt LLC Mgr	Addison	TX	75001	7020090000003421766	2/10/21	Delivered	Certified Return Receipt	2/19/21	YES	
621H 623H	WI	FRANCES B BUNNY FRANCES B BUNNY REV. (E.D.D. 5-18-82) FRANCES B BUNNY FRANCES B BUNNY REV. (E.D.D. 5-18-82)	2493 MANOBI HEIGHTS DR FRANCES B BUNNY FRANCES B BUNNY REV. (E.D.D. 5-18-82)	Honolulu	HI	96822-2542	7020090000003421773	2/10/21	Delivered	Certified Return Receipt	N/A	YES	
621H 623H	WI	Isaac A. Kawasaki c/o Clayton Yamada MD Isaac A. Kawasaki c/o Clayton Yamada MD	1301 Punchbowl St. #4 Isaac A. Kawasaki c/o Clayton Yamada MD	Honolulu	HI	96813	7020090000003421780	2/10/21	Delivered	Certified Return Receipt	2/17/21	YES	
621H 623H	WI	J. Frederik Van Vollen Jr. J. Frederik Van Vollen Jr.	950 Regency Sq. Apt. 202 J. Frederik Van Vollen Jr.	Vero Beach	FL	32967	7020090000003421797	2/10/21	Delivered	Certified Return Receipt	2/16/21	YES	
621H 623H	WI	McCombs Energy LTD a Texas Limited Partnership McCombs Energy GP LLC McCombs Energy LTD a Texas Limited Partnership McCombs Energy GP LLC	5599 San Felipe Suite 1200 McCombs Energy LTD a Texas Limited Partnership McCombs Energy GP LLC	Houston	TX	77056	70200900000034217208	2/10/21	In Transit	Certified Return Receipt			
621H 623H	WI	Morris E. Schertz and Holly K. Schertz Morris E. Schertz and Holly K. Schertz	PO Box 2588 Morris E. Schertz and Holly K. Schertz	Roswell	NM	88302-2588	70200900000034217210	2/10/21	Delivered	Certified Return Receipt	2/16/21	YES	
621H 623H	WI	Slack Exploration Limited Partnership Slack Exploration Limited Partnership	PO BOX 1973 Slack Exploration Limited Partnership	Roswell	NM	88302	70200900000034217227	2/10/21	Delivered	Certified Return Receipt	2/16/21	YES	
621H 623H	WI	Southwest Royalties Inc. Southwest Royalties Inc.	208 N Lomax Suite 330 Southwest Royalties Inc.	Midland	TX	79701	70200900000034217324	2/10/21	Delivered	Certified Return Receipt	2/13/21	YES	
621H 623H	WI	Tenson Oil Co. Tenson Oil Co.	209 S. Davilla, Suite B 201 Tenson Oil Co.	Abilene	TX	79605	70200900000034217241	2/10/21	In Transit	Certified Return Receipt			
621H 623H	WI	Tumbler Operating Partners LLC Tumbler Operating Partners LLC	1701 Near Run Ste. 306 Tumbler Operating Partners LLC	Fort Worth	TX	76107	70200900000034217258	2/10/21	In Transit	Certified Return Receipt			
621H 623H	WI	Yates Energy Corporation Yates Energy Corporation	400 N Pennsylvania Ave Suite 250 Yates Energy Corporation	Roswell	NM	88301	70200900000034217265	2/10/21	Delivered	Certified Return Receipt	2/13/21	YES	
621H 623H	WI	EG Holden Testamentary Trust c/o Betsy H. Keller EG Holden Testamentary Trust c/o Betsy H. Keller	600 Deer Valley Rd Apt. GG EG Holden Testamentary Trust c/o Betsy H. Keller	San Rafael	CA	94903	70200900000034217272	2/10/21	No Authorized Recipient	Certified Return Receipt			
621H 623H	ORRI	Adolph P. Schuman Trust James J. Crafts Jr., TTEE Adolph P. Schuman Trust James J. Crafts Jr., TTEE	2706 16th St. Adolph P. Schuman Trust James J. Crafts Jr., TTEE	San Francisco	CA	94104	70200900000034217289	2/10/21	RETURNED UNDELIVERABLE	Certified Return Receipt			
621H 623H	ORRI	AERON A. YATES AERON A. YATES	2843 Second St S AERON A. YATES	Fort Collins	CO	80526	70200900000034217296	2/10/21	Delivered	Certified Return Receipt	2/13/21	YES	
621H 623H	ORRI	AERON A. YATES AND JOHN FRANCES MESSA, CO-TRUSTEES OF AERON A. YATES CHILDREN'S TRUST AERON A. YATES AND JOHN FRANCES MESSA, CO-TRUSTEES OF AERON A. YATES CHILDREN'S TRUST	PO Box 2090 AERON A. YATES AND JOHN FRANCES MESSA, CO-TRUSTEES OF AERON A. YATES CHILDREN'S TRUST	Duncan	OK	73534	70200900000034217302	2/10/21	Delivered	Certified Return Receipt	2/16/21	YES	
621H 623H	ORRI	CHARK WHEELER AND WIFE, JTYN WHEELER CHARK WHEELER AND WIFE, JTYN WHEELER	PO Box 248 CHARK WHEELER AND WIFE, JTYN WHEELER	Round Rock	TX	78680	70200900000034217319	2/10/21	Delivered	Certified Return Receipt	2/20/21	YES	
621H 623H	ORRI	GARONN B. YATES GARONN B. YATES AND BRUNO J. BILLOUAS JR., CO-TRUSTEES OF STEVEN M. YATES CHILDREN'S TRUST	50 O'charl Pines Pl GARONN B. YATES AND BRUNO J. BILLOUAS JR., CO-TRUSTEES OF STEVEN M. YATES CHILDREN'S TRUST	Spring	TX	77382	70200900000034217326	2/10/21	Delivered	Certified Return Receipt	2/13/21	YES	
621H 623H	ORRI	CHI ENERGY INC CHI ENERGY INC	212 N Main St. Ste. 200 CHI ENERGY INC	Midland	TX	79701-5231	70200900000034217333	2/10/21	Delivered	Certified Return Receipt	2/19/21	YES	
621H 623H	ORRI	CHOS MINERALS LLC CHOS MINERALS LLC	1111 BIGSBY ST STE 2150 CHOS MINERALS LLC	Houston	TX	77002	70200900000034217340	2/10/21	Delivered	Certified Return Receipt	2/16/21	YES	
621H 623H	ORRI	CEOLA ENERGY CORPORATION CEOLA ENERGY CORPORATION	PO BOX 1668 CEOLA ENERGY CORPORATION	Albuquerque	NM	87103	70200900000034217357	2/10/21	Delivered	Certified Return Receipt	2/16/21	YES	
621H 623H	ORRI	COLEMAN IV CORPORATION COLEMAN IV CORPORATION	1429 Central Ave NW COLEMAN IV CORPORATION	Albuquerque	NM	87104	70200900000034217364	2/10/21	Delivered	Certified Return Receipt	2/11/21	YES	
621H 623H	ORRI	CORNERSTONE FAMILY TRUST JOHN KYLIE THOMA SUCCEE CORNERSTONE FAMILY TRUST JOHN KYLIE THOMA SUCCEE	PO Box 1933 Roswell CORNERSTONE FAMILY TRUST JOHN KYLIE THOMA SUCCEE	Roswell	NM	88302	70200900000034217371	2/10/21	Delivered	Certified Return Receipt	2/16/21	YES	
621H 623H	ORRI	CRONINBOK MINERALS LP CRONINBOK MINERALS LP	PO Box 558 CRONINBOK MINERALS LP	Peyton	CO	80831	70200900000034217388	2/10/21	Delivered	Certified Return Receipt	2/20/21	YES	
621H 623H	ORRI	DAVID H ESSEX DAVID H ESSEX	PO Box 51933 DAVID H ESSEX	Midland	TX	79710	70200900000034217395	2/10/21	Delivered	Certified Return Receipt	2/17/21	YES	
621H 623H	ORRI	DAVID H ESSEX DAVID H ESSEX	PO Box 50577 DAVID H ESSEX	Midland	TX	79710	70200900000034217401	2/10/21	Delivered	Certified Return Receipt	2/22/21	YES	

Mailing Report

Account	Company	Address	City	State	Zip	Tracking #	Delivery Date	Delivery Status	Return Receipt	Return Date	
623H	ORRI	WILLIAM F. BERGMAN	Roswell	NM	88301			Delivered	Certified Return Receipt	N/A	YES
623H	ORRI	YATES ENERGY CORPORATION	Denver	CO	80237-3400	70200090000034199950	2/10/21	Delivered	Certified Return Receipt	2/16/21	YES
621H	ORRI	YOSEMITE CREEK OIL & GAS LLP	Roswell	NM	88202	70200090000034199967	2/10/21	Delivered	Certified Return Receipt	2/16/21	YES
	ORRI	SFRAL INC.	Roswell	NM	88302	70200090000034199998	2/10/21	Delivered	Certified Return Receipt	2/16/21	YES
	ORRI	George M Yates	Albuquerque	NM	87103	70200090000034199974	2/10/21	Delivered	Certified Return Receipt	2/16/21	YES
	ORRI	Harvey E. Yates, Jr.	Budoso	NM	88355	70200090000034199981	2/10/21	Delivered	Certified Return Receipt	2/18/21	YES
	ORRI	Bronze Resources Inc.									

SENDER: COMPLETE THIS SECTION

- Complete items 1, 2, and 3.
- Print your name and address on the reverse so that we can return the card to you.
- Attach this card to the back of the mailpiece, or on the front if space permits.

1. Article Addressed to:

HAYES REVOCABLE TRUST MICHAEL D HAYES
 & KATHRYN A HAYES TRUSTEES
 360 Meadowridge Lane
 McAllen, TX 79707



9590 9402 6099 0125 3523 85

Article Number (Transfer from service label)

7020 0090 0000 3421 7456

COMPLETE THIS SECTION ON DELIVERY

A. Signature 115
 Agent
 Addressee

B. Received by (Printed Name) C. Date of Delivery

D. Is delivery address different from item 1? Yes
 If YES, enter delivery address below: No

3. Service Type
- | | |
|--|---|
| <input type="checkbox"/> Adult Signature | <input type="checkbox"/> Priority Mail Express® |
| <input type="checkbox"/> Adult Signature Restricted Delivery | <input type="checkbox"/> Registered Mail™ |
| <input checked="" type="checkbox"/> Certified Mail® | <input type="checkbox"/> Registered Mail Restricted Delivery |
| <input type="checkbox"/> Certified Mail Restricted Delivery | <input type="checkbox"/> Return Receipt for Merchandise |
| <input type="checkbox"/> Collect on Delivery | <input type="checkbox"/> Signature Confirmation™ |
| <input type="checkbox"/> Collect on Delivery Restricted Delivery | <input type="checkbox"/> Signature Confirmation Restricted Delivery |
| <input type="checkbox"/> Insured Mail | |
| <input type="checkbox"/> Insured Mail Restricted Delivery (over \$500) | |

SENDER: COMPLETE THIS SECTION

- Complete items 1, 2, and 3.
- Print your name and address on the reverse so that we can return the card to you.
- Attach this card to the back of the mailpiece, or on the front if space permits.

1. Article Addressed to:

CORNERSTONE FAMILY TRUST JOHN KYLE
 THOMA SUCC TTEE
 PO BOX 558
 Peyton, CO 80831



9590 9402 6099 0125 3523 16

2. Article Number (Transfer from service label)

7020 0090 0000 3421 7388

COMPLETE THIS SECTION ON DELIVERY

A. Signature

X

- Agent
- Addressee

B. Received by (Printed Name)

John K Thoma

C. Date of Delivery

2/20/2021

D. Is delivery address different from item 1? Yes
 If YES, enter delivery address below: No

3. Service Type

- Adult Signature
- Adult Signature Restricted Delivery
- Certified Mail®
- Certified Mail Restricted Delivery
- Collect on Delivery
- Collect on Delivery Restricted Delivery
- Insured Mail (over \$500)
- Priority Mail Express®
- Registered Mail™
- Registered Mail Restricted Delivery
- Return Receipt for Merchandise
- Signature Confirmation™
- Signature Confirmation Restricted Delivery

SENDER: COMPLETE THIS SECTION

- Complete items 1, 2, and 3.
- Print your name and address on the reverse so that we can return the card to you.
- Attach this card to the back of the mailpiece, or on the front if space permits.

Carrollton Energy Partners I LLC
 PO Box 50577
 Midland TX 79710



9590 9402 6410 0303 6849 79

2 Article Number (Transfer from service label)
 7020 0090 0000 3421 7128

COMPLETE THIS SECTION ON DELIVERY

A. Signature Agent
 Addressee

B. Received by (Printed Name) *J. J. J.*

C. Date of Delivery *2-2-20*

D. Is delivery address different from item 1? Yes
 If YES, enter delivery address below: No

3. Service Type
- Adult Signature
 - Adult Signature Restricted Delivery
 - Certified Mail®
 - Certified Mail Restricted Delivery
 - Collect on Delivery
 - Collect on Delivery Restricted Delivery
 - Insured Mail
 - Registered Mail Restricted Delivery (\$500)
 - Priority Mail Express®
 - Registered Mail™
 - Registered Mail Restricted Delivery
 - Signature Confirmation™
 - Signature Confirmation Restricted Delivery

SENDER: COMPLETE THIS SECTION

- Complete items 1, 2, and 3.
- Print your name and address on the reverse so that we can return the card to you.
- Attach this card to the back of the mailpiece, or on the front if space permits.

1. Article Addressed to:

CHISOS MINERALS LLC
 1111 BAGBY ST STE 2150
 Houston, TX 77002



9590 9402 6099 0125 3522 79

2. Article Number (Transfer from service label)

7020 0090 0000 3421 7340

COMPLETE THIS SECTION ON DELIVERY

A. Signature

X 

- Agent
- Addressee

B. Received by (Printed Name)

Mr. [unclear]

C. Date of Delivery

2/18/21

D. Is delivery address different from item 1? Yes
 If YES, enter delivery address below: No

3. Service Type

- Adult Signature
- Adult Signature Restricted Delivery
- Certified Mail®
- Certified Mail Restricted Delivery
- Collect on Delivery
- Collect on Delivery Restricted Delivery
- Registered Mail
- Registered Mail Restricted Delivery (over \$500)
- Priority Mail Express®
- Registered Mail™
- Registered Mail Restricted Delivery
- Return Receipt for Merchandise
- Signature Confirmation™
- Signature Confirmation Restricted Delivery

SENDER: COMPLETE THIS SECTION

- Complete items 1, 2, and 3.
- Print your name and address on the reverse so that we can return the card to you.
- Attach this card to the back of the mailpiece, or on the front if space permits.

1 Article Addressed to:

Locker Brothers, Texas GP
 1513 Flintridge Road
 Austin, TX 78746

COMPLETE THIS SECTION ON DELIVERY

A. Signature
 X **001946K** Agent Addressee

B. Received by (Printed Name) **Locker Brothers** C. Date of Delivery **2.22.11**

D. Is delivery address different from item 1? Yes
 If YES, enter delivery address below: No

3. Service Type
- Adult Signature
 - Adult Signature Restricted Delivery
 - Certified Mail®
 - Certified Mail Restricted Delivery
 - Collect on Delivery
 - Collect on Delivery Restricted Delivery
 - Registered Mail Express®
 - Registered Mail™
 - Registered Mail Restricted Delivery
 - Return Receipt for Merchandise
 - Signature Confirmation™
 - Signature Confirmation Restricted Delivery



9590 9402 6099 0125 3524 84

2. Article Number (Transfer from service label)

7020 0090 0000 3419 9769

SENDER: COMPLETE THIS SECTION

- Complete items 1, 2, and 3.
- Print your name and address on the reverse so that we can return the card to you.
- Attach this card to the back of the mailpiece, or on the front if space permits.

1. Article Addressed to:

MIZEL RESOURCES A TRUST
 4350 S MONACO ST FL 5
 Denver, CO 80237-3400



9590 9402 6410 0303 6848 63

2. Article Number (Transfer from service label)

7020 0090 0000 3419 9806

COMPLETE THIS SECTION ON DELIVERY

A. Signature

X

- Agent
- Addressee

B. Received by (Printed Name)

C. Date of Delivery

D. Is delivery address different from item 1? Yes
 If YES, enter delivery address below: No

3. Service Type

- Adult Signature
- Adult Signature Restricted Delivery
- Certified Mail®
- Certified Mail Restricted Delivery
- Collect on Delivery
- Collect on Delivery Restricted Delivery
- Registered Mail™
- Registered Mail Restricted Delivery
- Signature Confirmation™
- Signature Confirmation Restricted Delivery

SENDER: COMPLETE THIS SECTION

- Complete items 1, 2, and 3.
- Print your name and address on the reverse so that we can return the card to you.
- Attach this card to the back of the mailpiece, or on the front if space permits.

1. Article Addressed to:

DYNASTY PARTNERS LLC
 BILL CAGLE MANAGER
 5910 S UNIVERSITY BLVD
 Greenwood Village, CO 80121



9590 9402 6099 0125 3523 54

2. Article Number (Transfer from service label)

7020 0090 0000 3421 7425

COMPLETE THIS SECTION ON DELIVERY

A. Signature

X

- Agent
- Addressee

B. Received by (Printed Name)

Dynasty Partners

C. Date of Delivery

2/13/21

D. Is delivery address different from item 1? Yes
If YES, enter delivery address below: No



3. Service Type

- Adult Signature
- Adult Signature Restricted Delivery
- Certified Mail®
- Certified Mail Restricted Delivery
- Collect on Delivery
- Collect on Delivery Restricted Delivery
- Insured Mail (over \$500)
- Priority Mail Express®
- Registered Mail™
- Registered Mail Restricted Delivery
- Return Receipt for Merchandise
- Signature Confirmation™
- Signature Confirmation Restricted Delivery

SENDER: COMPLETE THIS SECTION

- Complete items 1, 2, and 3.
- Print your name and address on the reverse so that we can return the card to you.
- Attach this card to the back of the mailpiece, or on the front if space permits.

1. Article Addressed to:

TCU DEPT OF ATHLETICS IN MEMORY OF
 HOY B. & DAVID HOY HARRISON
 PO BOX 297041
 Fort Worth, TX 76129-001



9590 9402 4019 8079 0201 45

2. Article Number (Transfer from service label)

7020 0090 0000 3419 9929

COMPLETE THIS SECTION ON DELIVERY

A. Signature

X *Terry H* Agent Addressee

B. Received by (Printed Name)

Terry H

C. Date of Delivery

9/22/01

D. Is delivery address different from item 1? Yes
 If YES, enter delivery address below: No

3. Service Type

- Adult Signature
- Adult Signature Restricted Delivery
- Certified Mail®
- Certified Mail Restricted Delivery
- Collect on Delivery
- Collect on Delivery Restricted Delivery
- Priority Mail Express®
- Registered Mail™
- Registered Mail Restricted Delivery
- Return Receipt for Merchandise
- Signature Confirmation™
- Signature Confirmation Restricted Delivery

SENDER: COMPLETE THIS SECTION

- Complete items 1, 2, and 3.
- Print your name and address on the reverse so that we can return the card to you.
- Attach this card to the back of the mailpiece, or on the front if space permits.

1. Article Addressed to:

NBL PERMIAN, LLC
 NOBEL ENERGY, INC.
 1001 Noble Energy Way
 Houston, TX 77070



9590 9402 6410 0303 6848 70

2. Article Number (Transfer from service label)

7020 0090 0000 3419 9813

COMPLETE THIS SECTION ON DELIVERY

A. Signature

X RW

Agent
 Addressee

B. Received by (Printed Name)

PL CIG

C. Date of Delivery

D. Is delivery address different from item 1? Yes
 If YES, enter delivery address below: No



3. Service Type

- Adult Signature
- Adult Signature Restricted Delivery
- Certified Mail®
- Certified Mail Restricted Delivery
- Collect on Delivery
- Collect on Delivery Restricted Delivery

- Priority Mail Express®
- Registered Mail™
- Registered Mail Restricted Delivery
- Signature Confirmation™
- Signature Confirmation Restricted Delivery

Mail Restricted Delivery
 (over \$500)

SENDER: COMPLETE THIS SECTION

- Complete items 1, 2, and 3.
- Print your name and address on the reverse so that we can return the card to you.
- Attach this card to the back of the mailpiece, or on the front if space permits.

1. Article Addressed to:

RUSK CAPITAL MANAGEMENT LLC
 7600 W TIDWELL RD STE
 800 Houston, TX 77040



9590 9402 6410 0303 6849 48

2. Article Number (Transfer from service label)

7020 0090 0000 3419 9882

COMPLETE THIS SECTION ON DELIVERY

A. Signature

[Handwritten Signature]

- Agent
- Addressee

B. Received by (Printed Name)

[Handwritten Name]

C. Date of Delivery

[Handwritten Date]

D. Is delivery address different from item 1? Yes
If YES, enter delivery address below: No

3. Service Type

- Adult Signature
- Adult Signature Restricted Delivery
- Certified Mail®
- Certified Mail Restricted Delivery
- Collect on Delivery
- Collect on Delivery Restricted Delivery
- Priority Mail Express®
- Registered Mail™
- Registered Mail Restricted Delivery
- Signature Confirmation™
- Signature Confirmation Restricted Delivery

Restricted Delivery

(over \$500)

SENDER: COMPLETE THIS SECTION

- Complete items 1, 2, and 3.
- Print your name and address on the reverse so that we can return the card to you.
- Attach this card to the back of the mailpiece, or on the front if space permits.

1. Article Addressed to:

Foundation Energy Fund V-B Holding LLC
 c/o Foundation Energy Mgmt LLC Mgr
 5057 Keller Springs Rd. Ste 650
 Addison, TX 75001



9590 9402 6410 0303 6814 97

2. Article Number (Transfer from service label)

7020 0090 0000 3421 7166

COMPLETE THIS SECTION ON DELIVERY

A. Signature

X

- Agent
- Addressee

B. Received by (Printed Name)

C. Date of Delivery

D. Is delivery address different from item 1? Yes
 If YES, enter delivery address below: No

Service Type

- Adult Signature
- Adult Signature Restricted Delivery
- Certified Mail®
- Certified Mail Restricted Delivery
- Collect on Delivery
- Collect on Delivery Restricted Delivery
- Mail
- Mail Restricted Delivery (0)
- Priority Mail Express®
- Registered Mail™
- Registered Mail Restricted Delivery
- Signature Confirmation™
- Signature Confirmation Restricted Delivery

SENDER: COMPLETE THIS SECTION

- Complete items 1, 2, and 3.
- Print your name and address on the reverse so that we can return the card to you.
- Attach this card to the back of the mailpiece, or on the front if space permits.

1. Article Addressed to:

Foundation Energy Fund V-A LP
 c/ Foundation Energy Mgmt LLC Mgr
 5057 Keller Springs Rd. Ste 650
 Addison, TX 75001



9590 9402 6410 0303 6814 80

2. Article Number (Transfer from service label)

7020 0090 0000 3421 7159

COMPLETE THIS SECTION ON DELIVERY

A. Signature

X

- Agent
- Addressee

B. Received by (Printed Name)

C. Date of Delivery

D. Is delivery address different from item 1? Yes
 If YES, enter delivery address below: No

3. Service Type

- Adult Signature
- Adult Signature Restricted Delivery
- Certified Mail®
- Certified Mail Restricted Delivery
- Collect on Delivery
- Collect on Delivery Restricted Delivery
- Registered Mail™
- Registered Mail Restricted Delivery
- Signature Confirmation™
- Signature Confirmation Restricted Delivery

SENDER: COMPLETE THIS SECTION

- Complete items 1, 2, and 3.
- Print your name and address on the reverse so that we can return the card to you.
- Attach this card to the back of the mailpiece, or on the front if space permits.

1. Article Addressed to:

CROWNROCK MINERALS LP
 PO Box 51933
 Midland, TX 79710

COMPLETE THIS SECTION ON DELIVERY

A. Signature
 X *asnelby* Agent Addressee

B. Received by (Printed Name) *Allison Swanson* C. Date of Delivery *2/17/21*

D. Is delivery address different from item 1? Yes
 If YES, enter delivery address below: No

FEB 22
James M. Swanson



2. Article Number (Transfer from service label)

7020 0090 0000 3421 7395

3. Service Type
- Adult Signature
 - Adult Signature Restricted Delivery
 - Certified Mail®
 - Certified Mail Restricted Delivery
 - Collect on Delivery
 - Collect on Delivery Restricted Delivery
 - Insured Mail
 - Registered Mail Express®
 - Registered Mail™
 - Registered Mail Restricted Delivery
 - Return Receipt for Merchandise
 - Signature Confirmation™
 - Signature Confirmation Restricted Delivery

SENDER: COMPLETE THIS SECTION

- Complete items 1, 2, and 3.
- Print your name and address on the reverse so that we can return the card to you.
- Attach this card to the back of the mailpiece, or on the front if space permits.

1. Article Addressed to:

HOY B HARRISON ENDOWED SCHOLARSHIP
TCU c/o FINANCE & ADMINISTRATION
PO BOX 297041
Fort Worth, TX 76129-001



9590 9402 6099 0125 3524 15

2. Article Number (Transfer from service label)

7020 0090 0000 3421 7487

COMPLETE THIS SECTION ON DELIVERY

A. Signature

X

Handwritten signature: Terry H.

- Agent
- Addressee

B. Received by (Printed Name)

Handwritten name: Terry H.

C. Date of Delivery

Handwritten date: 2/22/11

D. Is delivery address different from item 1? Yes
If YES, enter delivery address below: No

3. Service Type

- Adult Signature
- Adult Signature Restricted Delivery
- Certified Mail®
- Certified Mail Restricted Delivery
- Collect on Delivery
- Collect on Delivery Restricted Delivery
- Priority Mail Express®
- Registered Mail™
- Registered Mail Restricted Delivery
- Return Receipt for Merchandise
- Signature Confirmation™
- Signature Confirmation Restricted Delivery

1 Mail
1 Mail Restricted Delivery
500)

SENDER: COMPLETE THIS SECTION

- Complete items 1, 2, and 3.
- Print your name and address on the reverse so that we can return the card to you.
- Attach this card to the back of the mailpiece, or on the front if space permits.

1. Article Addressed to:

Isaac A. Kawasaki
 c/o Clayton Yamada M.D.
 1301 Punchbowl St. #4
 Honolulu, HI 96813



9590 9402 6410 0303 6847 26

2. Article Number (Transfer from service label)

7020 0090 0000 3421 7180

COMPLETE THIS SECTION ON DELIVERY

A. Signature

X

Steven J. Swan

Agent

Addressee

B. Received by (Printed Name)
STEVEN J. SWAN

C. Date of Delivery

2/11/21

D. Is delivery address different from item 1? Yes

If YES, enter delivery address below: No

3. Service Type

- Adult Signature
- Adult Signature Restricted Delivery
- Certified Mail®
- Certified Mail Restricted Delivery
- Collect on Delivery
- Collect on Delivery Restricted Delivery

- Priority Mail Express®
- Registered Mail™
- Registered Mail Restricted Delivery
- Signature Confirmation™
- Signature Confirmation Restricted Delivery

Registered Mail
 Registered Mail Restricted Delivery
 (over \$500)

SENDER: COMPLETE THIS SECTION

- Complete items 1, 2, and 3.
- Print your name and address on the reverse so that we can return the card to you.
- Attach this card to the back of the mailpiece, or on the front if space permits.

1. Article Addressed to:

MIDLAND COLLEGE FOUNDATION INC FBO
 DAVID HOY HARRISON ENDOWED MUSIC
 SCHOLARSHIP
 3600 N GARFIELD ST
 Midland, TX 79705-6397



9590 9402 6410 0303 6848 49

2. Article Number (Transfer from service label)

7020 0090 0000 3419 9783

COMPLETE THIS SECTION ON DELIVERY

A. Signature

X *Rebecca C. Bell*

- Agent
- Addressee

B. Received by (Printed Name)

Rebecca C. Bell

C. Date of Delivery

2/19/2021

D. Is delivery address different from item 1? Yes
 If YES, enter delivery address below: No

3. Service Type

- Adult Signature
- Adult Signature Restricted Delivery
- Certified Mail®
- Certified Mail Restricted Delivery
- Collect on Delivery
- Collect on Delivery Restricted Delivery
- First-Class Mail
- First-Class Mail Restricted Delivery (500)
- Priority Mail Express®
- Registered Mail™
- Registered Mail Restricted Delivery
- Signature Confirmation™
- Signature Confirmation Restricted Delivery

SENDER: COMPLETE THIS SECTION

- Complete items 1, 2, and 3.
- Print your name and address on the reverse so that we can return the card to you.
- Attach this card to the back of the mailpiece, or on the front if space permits.

1. Article Addressed to:

DAVID H ESSEX
 PO Box 50577
 Midland, TX 79710



9590 9402 6099 0125 3523 30

2. Article Number (Transfer from service label)

7020 0090 0000 3421 7401

COMPLETE THIS SECTION ON DELIVERY

A. Signature

X *Redina*

- Agent
- Addressee

B. Received by (Printed Name)

T Redina

C. Date of Delivery

2-22-21

D. Is delivery address different from item 1? Yes
If YES, enter delivery address below: No

3. Service Type

- Adult Signature
- Adult Signature Restricted Delivery
- Certified Mail®
- Certified Mail Restricted Delivery
- Collect on Delivery
- Collect on Delivery Restricted Delivery
- Insured Mail
- Registered Mail Restricted Delivery (500)
- Priority Mail Express®
- Registered Mail™
- Registered Mail Restricted Delivery
- Return Receipt for Merchandise
- Signature Confirmation
- Signature Confirmation Restricted Delivery

SENDER: COMPLETE THIS SECTION

- Complete items 1, 2, and 3.
- Print your name and address on the reverse so that we can return the card to you.
- Attach this card to the back of the mailpiece, or on the front if space permits.

1. Article Addressed to:

PENWELL EMPLOYEE ROYALTY POOL
 310 W WALL STE 1001
 Midland, TX 79701



9590 9402 6410 0303 6849 17

2. Article Number (Transfer from service label)

7020 0090 0000 3419 9851

COMPLETE THIS SECTION ON DELIVERY

A. Signature

X *J Bergman*

- Agent
- Addressee

B. Received by (Printed Name)

DW CURIA 550

C. Date of Delivery

2-22-21

D. Is delivery address different from item 1? Yes

If YES, enter delivery address below: No

3. Service Type

- Adult Signature
- Adult Signature Restricted Delivery
- Certified Mail®
- Certified Mail Restricted Delivery
- Collect on Delivery
- Collect on Delivery Restricted Delivery
- Priority Mail Express®
- Registered Mail™
- Registered Mail Restricted Delivery
- Signature Confirmation™
- Signature Confirmation Restricted Delivery

ed Mail
ed Mail Restricted Delivery
\$50)

SENDER: COMPLETE THIS SECTION

- Complete items 1, 2, and 3.
- Print your name and address on the reverse so that we can return the card to you.
- Attach this card to the back of the mailpiece,

John Kyle Thoma, Trustee of the
Cornerstone Family Trust
PO Box 558
Peyton, CO 80831



9590 9402 6410 0303 6814 59

2. Article Number (Transfer from service label)

7020 1810 0000 4015 4373

PS Form 3811, July 2020 PSN 7530-02-000-9053

COMPLETE THIS SECTION ON DELIVERY

A. Signature

X

Agent

Addressee

B. Received by (Printed Name)

John K Thoma

C. Date of Delivery

2/20/2021

D. Is delivery address different from item 1? Yes
If YES, enter delivery address below: No

3. Service Type

- Adult Signature
- Adult Signature Restricted Delivery
- Certified Mail®
- Certified Mail Restricted Delivery
- Collect on Delivery
- Collect on Delivery Restricted Delivery
- Insured Mail
- Priority Mail Express®
- Registered Mail™
- Registered Mail Restricted Delivery
- Signature Confirmation™
- Signature Confirmation Restricted Delivery

Mail Restricted Delivery
(0)

Domestic Return Receipt

SENDER: COMPLETE THIS SECTION

- Complete items 1, 2, and 3.
- Print your name and address on the reverse so that we can return the card to you.
- Attach this card to the back of the mailpiece, or on the front if space permits.

1. Article Addressed to:

Frances Bunn Tee F
 Frances B Bunn Rev Lt Dtd 5-18-82
 2493 Makiki Heights Dr
 Honolulu, HI 96822-2542



9590 9402 6410 0303 6815 03

2. Article Number (Transfer from service label)

7020 0090 0000 3421 7173

COMPLETE THIS SECTION ON DELIVERY

A. Signature

X

JG 2221 CIA

Agent

Addressee

B. Received by (Printed Name)

F.B

C. Date of Delivery

D. Is delivery address different from item 1? Yes

If YES, enter delivery address below: No

3. Service Type

Adult Signature

Adult Signature Restricted Delivery

Certified Mail®

Certified Mail Restricted Delivery

Collect on Delivery

Collect on Delivery Restricted Delivery

Insured Mail

Registered Mail Restricted Delivery

(over \$500)

Priority Mail Express®

Registered Mail™

Registered Mail Restricted Delivery

Signature Confirmation™

Signature Confirmation Restricted Delivery

SENDER: COMPLETE THIS SECTION

- Complete items 1, 2, and 3.
- Print your name and address on the reverse so that we can return the card to you.
- Attach this card to the back of the mailpiece, or on the front if space permits.

1. Article Addressed to:

ROBIN OIL & GAS CORPORATION
 PO BOX 720420
 OKC, OK 73172



9590 9402 6410 0303 6849 31

2. Article Number (Transfer from service label)

7020 0090 0000 3419 9875

COMPLETE THIS SECTION ON DELIVERY

A. Signature

X *[Handwritten Signature]*

- Agent
- Addressee

B. Received by (Printed Name)

Thomas Lettore, Jr.

C. Date of Delivery

2/18/20

D. Is delivery address different from item 1? Yes
If YES, enter delivery address below: No

3. Service Type

- Adult Signature
- Adult Signature Restricted Delivery
- Certified Mail®
- Certified Mail Restricted Delivery
- Collect on Delivery
- Collect on Delivery Restricted Delivery
- Registered Mail Express®
- Registered Mail™
- Registered Mail Restricted Delivery
- Signature Confirmation™
- Signature Confirmation Restricted Delivery

SENDER: COMPLETE THIS SECTION

- Complete items 1, 2, and 3.
- Print your name and address on the reverse so that we can return the card to you.
- Attach this card to the back of the mailpiece, or on the front if space permits.

1. Article Addressed to:

BUTKIN INVESTMENT COMPANY LLC
 PO BOX 2090
 Duncan, OK 73534



9590 9402 6410 0303 6848 32

2. Article Number (Transfer from service label)

7020 0090 0000 3421 7302

COMPLETE THIS SECTION ON DELIVERY

A. Signature


X *Connie Phillips* Agent
 Addressee

B. Received by (Printed Name)

Connie Phillips

C. Date of Delivery

D. Is delivery address different from item 1? Yes
 If YES, enter delivery address below: No



3. Service Type

- Adult Signature
- Adult Signature Restricted Delivery
- Certified Mail®
- Certified Mail Restricted Delivery
- Collect on Delivery
- Collect on Delivery Restricted Delivery
- Registered Mail™
- Registered Mail Restricted Delivery
- Signature Confirmation™
- Signature Confirmation Restricted Delivery
- Priority Mail Express®
- Registered Mail Restricted Delivery
- Signature Confirmation™
- Signature Confirmation Restricted Delivery

SENDER: COMPLETE THIS SECTION

- Complete items 1, 2, and 3.
- Print your name and address on the reverse so that we can return the card to you.
- Attach this card to the back of the mailpiece, or on the front if space permits.

WILLIAM R. BERGMAN
 PO BOX 1799
 Midland, TX 79702



9590 9402 4019 8079 0200 22

2 Article Number (Transfer from service label)

7020 0090 0000 3419 9943

COMPLETE THIS SECTION ON DELIVERY

A. Signature

X

[Handwritten Signature]

- Agent
- Addressee

B. Received by (Printed Name)

ANDREW COMPANY

C. Date of Delivery

2/17/21

D. Is delivery address different from item 1? Yes
 If YES, enter delivery address below: No

3. Service Type

- Adult Signature
- Adult Signature Restricted Delivery
- Certified Mail®
- Certified Mail Restricted Delivery
- Collect on Delivery
- Collect on Delivery Restricted Delivery
- Registered Mail Express®
- Registered Mail™
- Registered Mail Restricted Delivery
- Return Receipt for Merchandise
- Signature Confirmation™
- Signature Confirmation Restricted Delivery

SENDER: COMPLETE THIS SECTION

- Complete items 1, 2, and 3.
- Print your name and address on the reverse so that we can return the card to you.
- Attach this card to the back of the mailpiece, or on the front if space permits.

1. Article Addressed to:

MIDLAND MEMORIAL FOUNDATION IN
 MEMORY OF DAVID HOY HARRISON
 400 ROSALIND REDFERN GROVER PKWY
 Midland, TX 79701-6499



9590 9402 6410 0303 6848 56

2. Article Number (Transfer from service label)

7020 0090 0000 3419 9790

COMPLETE THIS SECTION ON DELIVERY

A. Signature

X

- Agent
- Addressee

B. Received by (Printed Name)

SEAN JOHNSON

C. Date of Delivery

2/16/21

D. Is delivery address different from item 1? Yes
If YES, enter delivery address below: No

3. Service Type

- Adult Signature
- Adult Signature Restricted Delivery
- Certified Mail®
- Certified Mail Restricted Delivery
- Collect on Delivery
- Collect on Delivery Restricted Delivery
- Priority Mail Express®
- Registered Mail™
- Registered Mail Restricted Delivery
- Signature Confirmation™
- Signature Confirmation Restricted Delivery

Registered Mail
 Registered Mail Restricted Delivery
 (over \$500)

SENDER: COMPLETE THIS SECTION

- Complete items 1, 2, and 3.
- Print your name and address on the reverse so that we can return the card to you.
- Attach this card to the back of the mailpiece, or on the front if space permits.

1. Article Addressed to:

Dr. Coleman O'Brian Martin
 8833 Ensley Ct.
 Leawood, KS 66206



9590 9402 6410 0303 6814 66

2. Article Number (Transfer from service label)

7020 0090 0000 3421 7135

COMPLETE THIS SECTION ON DELIVERY

A. Signature

X *[Handwritten Signature]*

- Agent
- Addressee

B. Received by (Printed Name)

Kelli Anderson

C. Date of Delivery

2/17/21

D. Is delivery address different from item 1? Yes
 If YES, enter delivery address below: No

3. Service Type

- Adult Signature
- Adult Signature Restricted Delivery
- Certified Mail®
- Certified Mail Restricted Delivery
- Collect on Delivery
- Collect on Delivery Restricted Delivery
- Priority Mail Express®
- Registered Mail™
- Registered Mail Restricted Delivery
- Signature Confirmation™
- Signature Confirmation Restricted Delivery

SENDER: COMPLETE THIS SECTION

- Complete items 1, 2, and 3.
- Print your name and address on the reverse so that we can return the card to you.
- Attach this card to the back of the mailpiece, or on the front if space permits.

1. Article Addressed to:

JAREED PARTNERS LTD A TEXAS LIMITED
 PARTNERSHIP
 PO BOX 51451
 Midland, TX 79710-1451



9590 9402 6099 0125 3524 46

2. Article Number (Transfer from service label)

7020 0090 0000 3419 9721

COMPLETE THIS SECTION ON DELIVERY

A. Signature

X *dCab*

- Agent
- Addressee

B. Received by (Printed Name)

lea Cab

C. Date of Delivery

2/19/21

D. Is delivery address different from item 1? Yes
If YES, enter delivery address below: No

3. Service Type

- Adult Signature
- Adult Signature Restricted Delivery
- Certified Mail®
- Certified Mail Restricted Delivery
- Collect on Delivery
- Collect on Delivery Restricted Delivery
- Insured Mail (Limit \$500)
- Priority Mail Express®
- Registered Mail™
- Registered Mail Restricted Delivery
- Return Receipt for Merchandise
- Signature Confirmation™
- Signature Confirmation Restricted Delivery

SENDER: COMPLETE THIS SECTION

- Complete items 1, 2, and 3.
- Print your name and address on the reverse so that we can return the card to you.
- Attach this card to the back of the mailpiece, or on the front if space permits.

1. Article Addressed to:

YOSEMITE CREEK OIL & GAS LLLP
 4350 S MONACO ST 5TH FL
 Denver, CO 80237-3400




9590 9402 4019 8079 0200 39

2. Article Number (Transfer from service label)

7020 0090 0000 3419 9950

COMPLETE THIS SECTION ON DELIVERY

A. Signature

X  Agent
 Addressee

B. Received by (Printed Name)

C. Date of Delivery

D. Is delivery address different from item 1? Yes
 If YES, enter delivery address below: No

3. Service Type

- Adult Signature
- Adult Signature Restricted Delivery
- Certified Mail®
- Certified Mail Restricted Delivery
- Collect on Delivery
- Collect on Delivery Restricted Delivery
- Registered Mail Express®
- Registered Mail™
- Registered Mail Restricted Delivery
- Return Receipt for Merchandise
- Signature Confirmation™
- Signature Confirmation Restricted Delivery

SENDER: COMPLETE THIS SECTION

- Complete items 1, 2, and 3.
- Print your name and address on the reverse so that we can return the card to you.
- Attach this card to the back of the mailpiece, or on the front if space permits.

Article Addressed to:

CHI ENERGY INC
 212 N Main St. Ste 200
 Midland, TX 79701-5231



9590 9402 6099 0125 3522 62

2. Article Number (Transfer from service label)

7020 0090 0000 3421 7333

PS Form 3811, July 2015 PSN 7530-02-000-9053

COMPLETE THIS SECTION ON DELIVERY

A. Signature

X *Chi Energy*

- Agent
- Addressee

B. Received by (Printed Name)

COV10-19-FL

C. Date of Delivery

2/19/21

D. Is delivery address different from item 1? Yes

If YES, enter delivery address below: No

3. Service Type

- Adult Signature
- Adult Signature Restricted Delivery
- Certified Mail®
- Certified Mail Restricted Delivery
- Collect on Delivery
- Collect on Delivery Restricted Delivery
- Insured Mail
- Insured Mail Restricted Delivery (over \$500)
- Priority Mail Express®
- Registered Mail™
- Registered Mail Restricted Delivery
- Return Receipt for Merchandise
- Signature Confirmation™
- Signature Confirmation Restricted Delivery

Domestic Return Receipt

SENDER: COMPLETE THIS SECTION

- Complete items 1, 2, and 3.
- Print your name and address on the reverse so that we can return the card to you.
- Attach this card to the back of the mailpiece, or on the front if space permits.

NM & T RESOURCES LLC
 PO BOX 10523
 Midland, TX 79702-7523



9590 9402 6410 0303 6848 87

2 Article Number (Transfer from service label)

7020 / 0090 / 0000 / 3429 / 9820

COMPLETE THIS SECTION ON DELIVERY

A. Signature Agent
 Addressee
Robert Lee

B. Received by (Printed Name) Agent
 Addressee
Robert Lee

C. Date of Delivery
2/16/20

D. Is delivery address different from item 1? Yes
 If YES, enter delivery address below: No

3. Service Type

<input type="checkbox"/> Adult Signature	<input type="checkbox"/> Priority Mail Express®
<input type="checkbox"/> Adult Signature Restricted Delivery	<input type="checkbox"/> Registered Mail™
<input checked="" type="checkbox"/> Certified Mail®	<input type="checkbox"/> Registered Mail Restricted Delivery
<input type="checkbox"/> Certified Mail Restricted Delivery	<input type="checkbox"/> Signature Confirmation™
<input type="checkbox"/> Collect on Delivery	<input type="checkbox"/> Signature Confirmation Restricted Delivery
<input type="checkbox"/> Collect on Delivery Restricted Delivery	
<input type="checkbox"/> Insured Mail	
<input type="checkbox"/> Registered Mail Restricted Delivery (\$500)	

SENDER: COMPLETE THIS SECTION

- Complete items 1, 2, and 3.
- Print your name and address on the reverse so that we can return the card to you.
- Attach this card to the back of the mailpiece, or on the front if space permits.

1. Article Addressed to:

PAUL R BARWIS
 c/o DUTTON HARRIS & CO
 PO BOX 230
 Midland, TX 79702



9590 9402 6410 0303 6848 94

2. Article Number (Transfer from service label)

7020 0090 0000 3419 9837

COMPLETE THIS SECTION ON DELIVERY

A. Signature Agent
 Addressee
 B. Received by (Printed Name) C. Date of Delivery

[Handwritten Signature]
 A. Dutton Harris
 8/18/21

D. Is delivery address different from item 1? Yes
 If YES, enter delivery address below: No

3. Service Type
- Adult Signature
 - Adult Signature Restricted Delivery
 - Certified Mail®
 - Certified Mail Restricted Delivery
 - Collect on Delivery
 - Collect on Delivery Restricted Delivery
 - Priority Mail Express®
 - Registered Mail™
 - Registered Mail Restricted Delivery
 - Signature Confirmation™
 - Signature Confirmation Restricted Delivery
- ed Mail
 ed Mail Restricted Delivery
 \$500)

SENDER: COMPLETE THIS SECTION

- Complete items 1, 2, and 3.
- Print your name and address on the reverse so that we can return the card to you.
- Attach this card to the back of the mailpiece, or on the front if space permits.

Branex Resources Inc.
 PO Box 2990
 Rosillos, NM 88355



9590 9402 4019 8079 0200 60

2 Article Number (Transfer from service label)

7020 0090 0000 3419 9981

COMPLETE THIS SECTION ON DELIVERY

A. Signature Agent
 Addressee
Donna Hastey

B. Received by (Printed Name) C. Date of Delivery
DONNA HASTEY *2-18-21*

D. Is delivery address different from item 1? Yes
 If YES, enter delivery address below: No

3. Service Type

<input type="checkbox"/> Adult Signature	<input type="checkbox"/> Priority Mail Express®
<input type="checkbox"/> Adult Signature Restricted Delivery	<input type="checkbox"/> Registered Mail™
<input type="checkbox"/> Certified Mail®	<input type="checkbox"/> Registered Mail Restricted Delivery
<input type="checkbox"/> Certified Mail Restricted Delivery	<input type="checkbox"/> Return Receipt for Merchandise
<input type="checkbox"/> Collect on Delivery	<input type="checkbox"/> Signature Confirmation™
<input type="checkbox"/> Collect on Delivery Restricted Delivery	<input type="checkbox"/> Signature Confirmation Restricted Delivery
<input type="checkbox"/> Insured Mail	
<input type="checkbox"/> Insured Mail Restricted Delivery	

SENDER: COMPLETE THIS SECTION

- Complete items 1, 2, and 3.
- Print your name and address on the reverse so that we can return the card to you.
- Attach this card to the back of the mailpiece, or on the front if space permits.

1. Article Addressed to:

CAROLYN B. YATES
 50 Orchard Pines Pl
 Spring, TX 77382



9590 9402 6099 0125 3522 55

2. Article Number (Transfer from service label)

7020 0090 0000 3421 7326

COMPLETE THIS SECTION ON DELIVERY

A. Signature

X CIA 8211-AC

- Agent
- Addressee

B. Received by (Printed Name)

YATES

C. Date of Delivery

2/13/20

D. Is delivery address different from item 1? Yes
 If YES, enter delivery address below: No

3. Service Type

- Adult Signature
- Adult Signature Restricted Delivery
- Certified Mail®
- Certified Mail Restricted Delivery
- Collect on Delivery
- Collect on Delivery Restricted Delivery
- Registered Mail Express®
- Registered Mail™
- Registered Mail Restricted Delivery
- Return Receipt for Merchandise
- Signature Confirmation™
- Signature Confirmation Restricted Delivery

(over \$500)

SENDER: COMPLETE THIS SECTION

- Complete items 1, 2, and 3.
- Print your name and address on the reverse so that we can return the card to you.
- Attach this card to the back of the mailpiece, or on the front if space permits.

1. Article Addressed to:

CIBOLA ENERGY CORPORATION
 PO BOX 1668
 Albuquerque, NM 87103



9590 9402 6099 0125 3522 86

2. Article Number (Transfer from service label)

7020 0090 0000 3421 7357

COMPLETE THIS SECTION ON DELIVERY

A. Signature

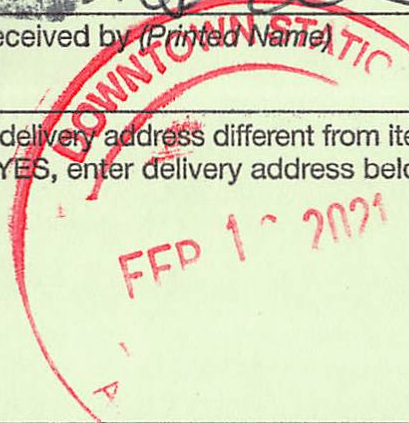
X

- Agent
- Addressee

B. Received by (Printed Name)

C. Date of Delivery

D. Is delivery address different from item 1? Yes
If YES, enter delivery address below: No



3. Service Type

- Adult Signature
- Adult Signature Restricted Delivery
- Certified Mail®
- Certified Mail Restricted Delivery
- Collect on Delivery
- Collect on Delivery Restricted Delivery
- Insured Mail
- Registered Mail Restricted Delivery (\$500)
- Priority Mail Express®
- Registered Mail™
- Registered Mail Restricted Delivery
- Return Receipt for Merchandise
- Signature Confirmation™
- Signature Confirmation Restricted Delivery

SENDER: COMPLETE THIS SECTION

- Complete items 1, 2, and 3.
- Print your name and address on the reverse so that we can return the card to you.
- Attach this card to the back of the mailpiece, or on the front if space permits.

1. Article Addressed to:

JALAPENO CORPORATION
PO BOX 1608
Albuquerque, NM 87103-1608



9590 9402 6099 0125 3524 22

2. Article Number (Transfer from service label)

7020 0090 0000 3421 7494

COMPLETE THIS SECTION ON DELIVERY

A. Signature

X

[Handwritten Signature]
DOWNTOWN STATION

- Agent
- Addressee

B. Received by (Printed Name)

C. Date of Delivery

D. Is delivery address different from item 1?
If YES, enter delivery address below:

- Yes
- No



3. Service Type

- Adult Signature
- Adult Signature Restricted Delivery
- Certified Mail®
- Certified Mail Restricted Delivery
- Collect on Delivery
- Collect on Delivery Restricted Delivery
- Registered Mail Express®
- Registered Mail™
- Registered Mail Restricted Delivery
- Return Receipt for Merchandise
- Signature Confirmation™
- Signature Confirmation Restricted Delivery

SENDER: COMPLETE THIS SECTION

- Complete items 1, 2, and 3.
- Print your name and address on the reverse so that we can return the card to you.
- Attach this card to the back of the mailpiece, or on the front if space permits.

1. Article Addressed to:

Harvey E. Yates Jr.
 PO Box O
 Albuquerque, NM 87103



9590 9402 4019 8079 0200 53

2. Article Number (Transfer from service label)

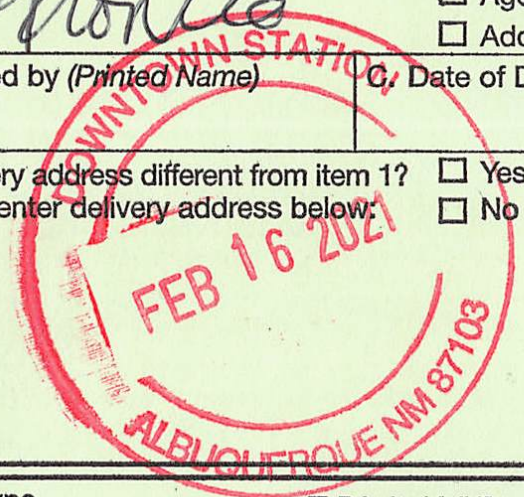
7020 0090 0000 3419 9974

COMPLETE THIS SECTION ON DELIVERY

A. Signature *[Handwritten Signature]* Agent Addressee
 X *[Handwritten Signature]*

B. Received by (Printed Name) C. Date of Delivery

D. Is delivery address different from item 1? Yes
 If YES, enter delivery address below: No



3. Service Type
- Adult Signature
 - Adult Signature Restricted Delivery
 - Certified Mail®
 - Certified Mail Restricted Delivery
 - Collect on Delivery
 - Collect on Delivery Restricted Delivery
 - First-Class Mail
 - First-Class Mail Restricted Delivery (over \$500)
 - Priority Mail Express®
 - Registered Mail™
 - Registered Mail Restricted Delivery
 - Return Receipt for Merchandise
 - Signature Confirmation™
 - Signature Confirmation Restricted Delivery

SENDER: COMPLETE THIS SECTION

- Complete items 1, 2, and 3.
- Print your name and address on the reverse so that we can return the card to you.
- Attach this card to the back of the mailpiece, or on the front if space permits.

1. Article Addressed to:

George M. Yates
 PO Box 1933
 Roswell, NM 88202



9590 9402 4019 8079 0200 77

2. Article Number (Transfer from service label)

7020 0090 0000 3419 9998

COMPLETE THIS SECTION ON DELIVERY

A. Signature

Anna Carneon

- Agent
- Addressee


B. Received by (Printed Name)

Anna Carneon

C. Date of Delivery

2/16/21

- D. Is delivery address different from item 1? Yes
- If YES, enter delivery address below: No



3. Service Type

- Adult Signature
- Adult Signature Restricted Delivery
- Certified Mail®
- Certified Mail Restricted Delivery
- Collect on Delivery
- Collect on Delivery Restricted Delivery
- Registered Mail
- Registered Mail Restricted Delivery (over \$500)
- Priority Mail Express®
- Registered Mail™
- Registered Mail Restricted Delivery
- Return Receipt for Merchandise
- Signature Confirmation™
- Signature Confirmation Restricted Delivery

SENDER: COMPLETE THIS SECTION

- Complete items 1, 2, and 3.
- Print your name and address on the reverse so that we can return the card to you.
- Attach this card to the back of the mailpiece, or on the front if space permits.

1. Article Addressed to:

KIRK & SWEENEY LTD. CO
 PO Box 699
 Roswell, NM 88201



9590 9402 6099 0125 3524 60

2. Article Number (Transfer from service label)

7020 0090 0000 3419 9745

COMPLETE THIS SECTION ON DELIVERY

A. Signature Agent
 Addressee
[Handwritten Signature]

B. Received by (Printed Name) Agent
 Addressee
Tashy Peach

C. Date of Delivery

D. Is delivery address different from item 1? Yes
 If YES, enter delivery address below: No

3. Service Type
- Adult Signature
 - Adult Signature Restricted Delivery
 - Certified Mail®
 - Certified Mail Restricted Delivery
 - Collect on Delivery
 - Collect on Delivery Restricted Delivery
 - Insured Mail
 - Insured Mail Restricted Delivery (over \$500)
 - Priority Mail Express®
 - Registered Mail™
 - Registered Mail Restricted Delivery
 - Return Receipt for Merchandise
 - Signature Confirmation™
 - Signature Confirmation Restricted Delivery

SENDER: COMPLETE THIS SECTION

- Complete items 1, 2, and 3.
- Print your name and address on the reverse so that we can return the card to you.
- Attach this card to the back of the mailpiece, or on the front if space permits.

1. Article Addressed to:

Slash Exploration Limited Partnership
 PO BOX 1973
 Roswell, NM 882020



9590 9402 6410 0303 6847 57

2. Article Number (Transfer from service label)

7020 0090 0000 3421 7227

COMPLETE THIS SECTION ON DELIVERY

A. Signature
 X *Ahwarado* Agent Addressee

B. Received by (Printed Name)
Ahwarado

C. Date of Delivery

D. Is delivery address different from item 1? Yes
 If YES, enter delivery address below: No

NEW MEXICO
FEB 16 2021
88201

3. Service Type

<input type="checkbox"/> Adult Signature	<input type="checkbox"/> Priority Mail Express®
<input type="checkbox"/> Adult Signature Restricted Delivery	<input type="checkbox"/> Registered Mail™
<input checked="" type="checkbox"/> Certified Mail®	<input type="checkbox"/> Registered Mail Restricted Delivery
<input type="checkbox"/> Certified Mail Restricted Delivery	<input type="checkbox"/> Signature Confirmation™
<input type="checkbox"/> Collect on Delivery	<input type="checkbox"/> Signature Confirmation Restricted Delivery
<input type="checkbox"/> Collect on Delivery Restricted Delivery	
<input type="checkbox"/> First-Class Mail	
<input type="checkbox"/> First-Class Mail Restricted Delivery	
<input type="checkbox"/> International Mail	
<input type="checkbox"/> International Mail Restricted Delivery	
<input type="checkbox"/> International Mail Restricted Delivery (00)	

SENDER: COMPLETE THIS SECTION

- Complete items 1, 2, and 3.
- Print your name and address on the reverse so that we can return the card to you.
- Attach this card to the back of the mailpiece, or on the front if space permits.

1. Article Addressed to:

Morris E. Schertz and Holly K. Schertz
 PO Box 2588
 Roswell, NM 88202-2588



9590 9402 6410 0303 6847 40

2. Article Number (Transfer from service label)

7020 0090 0000 3421 7210

COMPLETE THIS SECTION ON DELIVERY

A. Signature

Patti Stacy

- Agent
- Addressee

B. Received by (Printed Name)

Patti Stacy

C. Date of Delivery

2-16-21

- D. Is delivery address different from item 1? Yes
- If YES, enter delivery address below: No



3. Service Type

- Adult Signature
- Adult Signature Restricted Delivery
- Certified Mail®
- Certified Mail Restricted Delivery
- Collect on Delivery
- Collect on Delivery Restricted Delivery
- Priority Mail Express®
- Registered Mail™
- Registered Mail Restricted Delivery
- Signature Confirmation™
- Signature Confirmation Restricted Delivery

SENDER: COMPLETE THIS SECTION

- Complete items 1, 2, and 3.
- Print your name and address on the reverse so that we can return the card to you.
- Attach this card to the back of the mailpiece, or on the front if space permits.

1. Article Addressed to:

PENROC OIL CORPORATION
 PO Box 2769
 Hobbs, NM 88241



9590 9402 6410 0303 6849 00

2. Article Number (Transfer from service label)

7020 0090 0000 3419 9844

PS Form 3811, July 2020 PSN 7530-02-000-9053

COMPLETE THIS SECTION ON DELIVERY

A. Signature

X

[Handwritten Signature]

- Agent
- Addressee

B. Received by (Printed Name)

[Handwritten Name]

C. Date of Delivery

[Handwritten Date]

D. Is delivery address different from item 1?

- Yes
- No

If YES, enter delivery address below:

3. Service Type

- Adult Signature
- Adult Signature Restricted Delivery
- Certified Mail®
- Certified Mail Restricted Delivery
- Collect on Delivery
- Collect on Delivery Restricted Delivery
- Insured Mail
- Registered Mail Express®
- Registered Mail™
- Registered Mail Restricted Delivery
- Signature Confirmation™
- Signature Confirmation Restricted Delivery

Registered Mail Restricted Delivery (over \$500)

Domestic Return Receipt

SENDER: COMPLETE THIS SECTION

- Complete items 1, 2, and 3.
- Print your name and address on the reverse so that we can return the card to you.
- Attach this card to the back of the mailpiece, or on the front if space permits.

1. Article Addressed to:

COLKELAN NV CORPORATION
 PO Box 1933
 Roswell, New Mexico 88202



9590 9402 6099 0125 3523 09

2. Article Number (Transfer from service label)

7020 0090 0000 3421 7371

COMPLETE THIS SECTION ON DELIVERY

A. Signature

Anne Corbett

- Agent
- Addressee


B. Received by (Printed Name)

Anne Corbett

C. Date of Delivery

2/16/21

D. Is delivery address different from item 1? Yes
 If YES, enter delivery address below: No



3. Service Type

- Adult Signature
- Adult Signature Restricted Delivery
- Certified Mail®
- Certified Mail Restricted Delivery
- Collect on Delivery
- Collect on Delivery Restricted Delivery
- Registered Mail
- Registered Mail Restricted Delivery (\$500)

- Priority Mail Express®
- Registered Mail™
- Registered Mail Restricted Delivery
- Return Receipt for Merchandise
- Signature Confirmation™
- Signature Confirmation Restricted Delivery

SENDER: COMPLETE THIS SECTION

- Complete items 1, 2, and 3.
- Print your name and address on the reverse so that we can return the card to you.
- Attach this card to the back of the mailpiece, or on the front if space permits.

Spiral Inc.
 PO Box 1933
 Roswell, NM 88202



9590 9402 4019 8079 0200 46

2. Article Number (Transfer from service label)

7020 0090 0000 3419 9967

COMPLETE THIS SECTION ON DELIVERY

A. Signature

X *Anna Carren*

Agent
 Addressee

B. Received by (Printed Name)

Anna Carren

C. Date of Delivery

2/16/21

D. Is delivery address different from item 1? Yes
 If YES, enter delivery address below: No



3. Service Type

- Adult Signature
- Adult Signature Restricted Delivery
- Certified Mail®
- Certified Mail Restricted Delivery
- Collect on Delivery
- Collect on Delivery Restricted Delivery
- Registered Mail
- Registered Mail Restricted Delivery (over \$500)

- Priority Mail Express®
- Registered Mail™
- Registered Mail Restricted Delivery
- Return Receipt for Merchandise
- Signature Confirmation™
- Signature Confirmation Restricted Delivery

SENDER: COMPLETE THIS SECTION

- Complete items 1, 2, and 3.
- Print your name and address on the reverse so that we can return the card to you.
- Attach this card to the back of the mailpiece, or on the front if space permits.

1. Article Addressed to:

HEYCO DEVELOPMENT CORPORATION
 PO BOX 1933
 Roswell, NM 88202



9590 9402 6099 0125 3523 92

2. Article Number (Transfer from service label)


7020 0090 0000 3421 7463

COMPLETE THIS SECTION ON DELIVERY

A. Signature Agent
 Addressee
Anna Carver

B. Received by (Printed Name) C. Date of Delivery
 Anna Carver 2/16/21

D. Is delivery address different from item 1? Yes
 If YES, enter delivery address below: No



3. Service Type

- | | |
|--|---|
| <input type="checkbox"/> Adult Signature | <input type="checkbox"/> Priority Mail Express® |
| <input type="checkbox"/> Adult Signature Restricted Delivery | <input type="checkbox"/> Registered Mail™ |
| <input checked="" type="checkbox"/> Certified Mail® | <input type="checkbox"/> Registered Mail Restricted Delivery |
| <input type="checkbox"/> Certified Mail Restricted Delivery | <input type="checkbox"/> Return Receipt for Merchandise |
| <input type="checkbox"/> Collect on Delivery | <input type="checkbox"/> Signature Confirmation™ |
| <input type="checkbox"/> Collect on Delivery Restricted Delivery | <input type="checkbox"/> Signature Confirmation Restricted Delivery |
| <input type="checkbox"/> Mail | |
| <input type="checkbox"/> Mail Restricted Delivery | |

SENDER: COMPLETE THIS SECTION

- Complete items 1, 2, and 3.
- Print your name and address on the reverse so that we can return the card to you.
- Attach this card to the back of the mailpiece, or on the front if space permits.

1. Article Addressed to:

SAM L SHACKELFORD
 1096 MECHEM DR STE G16
 Ruidoso, NM 88345-7075



9590 9402 6410 0303 6849 55

2. Article Number (Transfer from service label)

7020 0090 0000 3419 9899

COMPLETE THIS SECTION ON DELIVERY

A. Signature

[Handwritten Signature]

- Agent
- Addressee

B. Received by (Printed Name)

C. Date of Delivery

2/12/2021

D. Is delivery address different from item 1? Yes
 If YES, enter delivery address below: No

3. Service Type

- Adult Signature
- Adult Signature Restricted Delivery
- Certified Mail®
- Certified Mail Restricted Delivery
- Collect on Delivery
- Collect on Delivery Restricted Delivery
- Insured Mail
- Priority Mail Express®
- Registered Mail™
- Registered Mail Restricted Delivery
- Signature Confirmation™
- Signature Confirmation Restricted Delivery

Registered Mail Restricted Delivery (\$500)

SENDER: COMPLETE THIS SECTION

- Complete items 1, 2, and 3.
- Print your name and address on the reverse so that we can return the card to you.
- Attach this card to the back of the mailpiece, or on the front if space permits.

1. Article Addressed to:

New Mexico State Land Office
 310 Old Santa Fe Trail
 Santa Fe, NM 87501



9590 9402 6410 0303 6849 93

2. Article Number (Transfer from service label)

7020 1810 0000 4015 4427

COMPLETE THIS SECTION ON DELIVERY

A. Signature

X *Luai-faber*

- Agent
- Addressee

B. Received by (Printed Name)

C. Date of Delivery

D. Is delivery address different from item 1? Yes
 If YES, enter delivery address below: No

3. Service Type

- Adult Signature
- Adult Signature Restricted Delivery
- Certified Mail®
- Certified Mail Restricted Delivery
- Collect on Delivery
- Collect on Delivery Restricted Delivery
- Insured Mail
- Registered Mail Restricted Delivery (\$500)
- Priority Mail Express®
- Registered Mail™
- Registered Mail Restricted Delivery
- Signature Confirmation™
- Signature Confirmation Restricted Delivery

SENDER: COMPLETE THIS SECTION

- Complete items 1, 2, and 3.
- Print your name and address on the reverse so that we can return the card to you.
- Attach this card to the back of the mailpiece, or on the front if space permits.

1. Article Addressed to:

Southwest Royalties Inc.
 200 N Loraine Suite 330
 Midland, TX 79701



9590 9402 6410 0303 6847 64

2. Article Number (Transfer from service label)

7
 PS Form

COMPLETE THIS SECTION ON DELIVERY

A. Signature
 X *S. Royalties* Agent Addressee

B. Received by (Printed Name) C. Date of Delivery
COVID-19 - SA 2/13/21

D. Is delivery address different from item 1? Yes
 If YES, enter delivery address below: No

3. Service Type
- Adult Signature
 - Adult Signature Restricted Delivery
 - Certified Mail®
 - Certified Mail Restricted Delivery
 - Collect on Delivery
 - Collect on Delivery Restricted Delivery
 - Priority Mail Express®
 - Registered Mail™
 - Registered Mail Restricted Delivery
 - Signature Confirmation™
 - Signature Confirmation Restricted Delivery

Return Receipt

SENDER: COMPLETE THIS SECTION

- Complete items 1, 2, and 3.
- Print your name and address on the reverse so that we can return the card to you.
- Attach this card to the back of the mailpiece, or on the front if space permits.

1 Article Addressed to:

JAMI HUBER OWEN
 3323 Providence Dr
 Midland, TX 79707



9590 9402 6099 0125 3524 39

2 Article Number (Transfer from service label)

7020 0090 0000 3421 7500

COMPLETE THIS SECTION ON DELIVERY

A. Signature
 X EDSIC-19 Agent Addressee

B. Received by (Printed Name) C. Date of Delivery
 02-13-2021

D. Is delivery address different from item 1? Yes
 If YES, enter delivery address below: No

3. Service Type
- Adult Signature
 - Adult Signature Restricted Delivery
 - Certified Mail®
 - Certified Mail Restricted Delivery
 - Collect on Delivery
 - Collect on Delivery Restricted Delivery
 - Insured Mail
 - Registered Mail™
 - Registered Mail Restricted Delivery
 - Registered Mail Restricted Delivery (500)
 - Priority Mail Express®
 - Registered Mail Restricted Delivery
 - Return Receipt for Merchandise
 - Signature Confirmation™
 - Signature Confirmation Restricted Delivery

SENDER: COMPLETE THIS SECTION

- Complete items 1, 2, and 3.
- Print your name and address on the reverse so that we can return the card to you.
- Attach this card to the back of the mailpiece, or on the front if space permits.

1. Article Addressed to:

KRINGEN OIL, LLC
 8540 H. McDOWELL RD UNIT 59
 Mesa, AZ 85207-1431



9590 9402 6099 0125 3524 77

2. Article Number (Transfer from service label)

7020 0090 0000 3419 9752

COMPLETE THIS SECTION ON DELIVERY

A. Signature

X *K Krigen*

- Agent
- Addressee

B. Received by (Printed Name)

J. Krigen

C. Date of Delivery

2-13-21

D. Is delivery address different from item 1? Yes
 If YES, enter delivery address below: No

3. Service Type

- Adult Signature
- Adult Signature Restricted Delivery
- Certified Mail®
- Certified Mail Restricted Delivery
- Collect on Delivery
- Collect on Delivery Restricted Delivery
- Registered Mail Express®
- Registered Mail™
- Registered Mail Restricted Delivery
- Return Receipt for Merchandise
- Signature Confirmation™
- Signature Confirmation Restricted Delivery

SENDER: COMPLETE THIS SECTION

- Complete items 1, 2, and 3.
- Print your name and address on the reverse so that we can return the card to you.
- Attach this card to the back of the mailpiece, or on the front if space permits.

1. Article Addressed to:

HIGH SKY CHILDRENS RANCH IN MEMORY OF
 DAVID HOY HARRISON
 8616 W COUNTY ROAD 50
 Midland, TX 79707-1307



9590 9402 6099 0125 3524 08

2. Article Number (Transfer from service label)

7020 0090 0000 3421 7470

COMPLETE THIS SECTION ON DELIVERY

A. Signature

X *Megan*

- Agent
- Addressee

B. Received by (Printed Name)

Megan

C. Date of Delivery

2/13/2021

D. Is delivery address different from item 1? Yes
 If YES, enter delivery address below: No

3. Service Type

- Adult Signature
- Adult Signature Restricted Delivery
- Certified Mail®
- Certified Mail Restricted Delivery
- Collect on Delivery
- Collect on Delivery Restricted Delivery
- Mail Restricted Delivery (over \$500)

- Priority Mail Express®
- Registered Mail™
- Registered Mail Restricted Delivery
- Return Receipt for Merchandise
- Signature Confirmation™
- Signature Confirmation Restricted Delivery

SENDER: COMPLETE THIS SECTION

- Complete items 1, 2, and 3.
- Print your name and address on the reverse so that we can return the card to you.
- Attach this card to the back of the mailpiece, or on the front if space permits.

1. Article Addressed to:

Yates Energy Corporation
 400 N Pennsylvania Ave
 Suite 250 Roswell, NM 88201



9590 9402 6410 0303 6847 95

2. Article Number (Transfer from service label)

7020 0090 0000 3421 7265

COMPLETE THIS SECTION ON DELIVERY

A. Signature

X PQ C-5

- Agent
- Addressee

B. Received by (Printed Name)

COVID-19

C. Date of Delivery

2/13/21

D. Is delivery address different from item 1? Yes
 If YES, enter delivery address below: No

3. Service Type

- Adult Signature
- Adult Signature Restricted Delivery
- Certified Mail®
- Certified Mail Restricted Delivery
- Collect on Delivery
- Collect on Delivery Restricted Delivery
- Registered Mail Express®
- Registered Mail™
- Registered Mail Restricted Delivery
- Signature Confirmation™
- Signature Confirmation Restricted Delivery
- Registered Mail Restricted Delivery (over \$500)

SENDER: COMPLETE THIS SECTION

- Complete items 1, 2, and 3.
- Print your name and address on the reverse so that we can return the card to you.
- Attach this card to the back of the mailpiece, or on the front if space permits.

EXPLORERS PETROLEUM CORPORATION
 400 N PENNSYLVANIA, SUITE 550
 ROSWELL, NM, 88201



9590 9402 6099 0125 3523 78

2. Article Number (Transfer from service label)

7020 0090 0000 3421 7449

COMPLETE THIS SECTION ON DELIVERY

A. Signature

X PA C-5

- Agent
- Addressee

B. Received by (Printed Name)

COVID-19

C. Date of Delivery

2/13/21

D. Is delivery address different from item 1? Yes
 If YES, enter delivery address below: No

3. Service Type

- Adult Signature
- Adult Signature Restricted Delivery
- Certified Mail®
- Certified Mail Restricted Delivery
- Collect on Delivery
- Collect on Delivery Restricted Delivery
- Registered Mail Express®
- Registered Mail™
- Registered Mail Restricted Delivery
- Return Receipt for Merchandise
- Signature Confirmation™
- Signature Confirmation Restricted Delivery

SENDER: COMPLETE THIS SECTION

- Complete items 1, 2, and 3.
- Print your name and address on the reverse so that we can return the card to you.
- Attach this card to the back of the mailpiece, or on the front if space permits.

1. Article Addressed to:

AERON A. YATES
 2843 Seccomb St
 Fort Collins, CO 80526




9590 9402 6410 0303 6848 25

2. Article Number (Transfer from service label)

7020 0090 0000 3421 7296

COMPLETE THIS SECTION ON DELIVERY

A. Signature Agent
  Addressee

B. Received by (Printed Name) C. Date of Delivery

D. Is delivery address different from item 1? Yes
 If YES, enter delivery address below: No

2/13

3. Service Type

<input type="checkbox"/> Adult Signature	<input type="checkbox"/> Priority Mail Express®
<input type="checkbox"/> Adult Signature Restricted Delivery	<input type="checkbox"/> Registered Mail™
<input checked="" type="checkbox"/> Certified Mail®	<input type="checkbox"/> Registered Mail Restricted Delivery
<input type="checkbox"/> Certified Mail Restricted Delivery	<input type="checkbox"/> Signature Confirmation™
<input type="checkbox"/> Collect on Delivery	<input type="checkbox"/> Signature Confirmation Restricted Delivery
<input type="checkbox"/> Collect on Delivery Restricted Delivery	
<input type="checkbox"/> Insured Mail	
<input type="checkbox"/> Registered Mail Restricted Delivery	
<input type="checkbox"/> Signature Confirmation Restricted Delivery	

SENDER: COMPLETE THIS SECTION

- Complete items 1, 2, and 3.
- Print your name and address on the reverse so that we can return the card to you.
- Attach this card to the back of the mailpiece, or on the front if space permits.

1. Article Addressed to:

DOUG J SCHUTZ
 PO BOX 973
 Santa Fe, NM 87501



9590 9402 6099 0125 3523 47

2. Article Number (Transfer from service label)

7020 0090 0000 3421 7418

COMPLETE THIS SECTION ON DELIVERY

A. Signature

[Handwritten Signature]

- Agent
- Addressee

B. Received by (Printed Name)

Doug J. Schutz

C. Date of Delivery

D. Is delivery address different from item 1? Yes
 If YES, enter delivery address below: No



3. Service Type

- Adult Signature
- Adult Signature Restricted Delivery
- Certified Mail®
- Certified Mail Restricted Delivery
- Collect on Delivery
- Collect on Delivery Restricted Delivery
- Insured Mail
- Insured Mail Restricted Delivery (over \$500)
- Priority Mail Express®
- Registered Mail™
- Registered Mail Restricted Delivery
- Return Receipt for Merchandise
- Signature Confirmation™
- Signature Confirmation Restricted Delivery

SENDER: COMPLETE THIS SECTION

- Complete items 1, 2, and 3.
- Print your name and address on the reverse so that we can return the card to you.
- Attach this card to the back of the mailpiece, or on the front if space permits.

1. Article Addressed to:

CIBOLA LAND CORPORATION
 1429 Central Ave NW
 Albuquerque, NM 87104



9590 9402 6099 0125 3522 93

2. Article Number (Transfer from service label)

7020 0090 0000 3421 7364

COMPLETE THIS SECTION ON DELIVERY

A. Signature

X Cibola Co.

- Agent
- Addressee

B. Received by (Printed Name)

PAZOL C-19

C. Date of Delivery

2-11-21

D. Is delivery address different from item 1? Yes
 If YES, enter delivery address below: No

3. Service Type

- Adult Signature
- Adult Signature Restricted Delivery
- Certified Mail®
- Certified Mail Restricted Delivery
- Collect on Delivery
- Collect on Delivery Restricted Delivery
- Insured Mail
- Registered Mail Express®
- Registered Mail™
- Registered Mail Restricted Delivery
- Return Receipt for Merchandise
- Signature Confirmation™
- Signature Confirmation Restricted Delivery

Carlsbad Current Argus.

PART OF THE USA TODAY NETWORK

Affidavit of Publication

Ad # 0004597758

This is not an invoice

ABADIE SCHILL P.C.
555 RIVERGATE LANE SUITE B4-18

DURANGO, CO 81301


I, a legal clerk of the Carlsbad Current Argus, a newspaper published daily at the City of Carlsbad, in said county of Eddy, state of New Mexico and of general paid circulation in said county; that the same is a duly qualified newspaper under the laws of the State wherein legal notices and advertisements may be published; that the printed notice attached hereto was published in the regular and entire edition of said newspaper and not in supplement thereof on the date as follows, to wit:

02/16/2021



Legal Clerk

Subscribed and sworn before me this February 16,
2021:



State of WI, County of Brown
NOTARY PUBLIC
5.15.23

My commission expires

Ad # 0004597758
PO #: 21678
of Affidavits 1

This is not an invoice

NANCY HEYRMAN
Notary Public
State of Wisconsin

EXHIBIT
C-3

CASE No. 21678: Notice to all affected parties and persons having any right, title, interest or claim to this case, including overriding royalty interest owners, as well as the known and unknown heirs, devisees, assigns and successors of ADOLPH P. SCHUMAN TRUST JAMES J. CRAFTS JR. TTEE, BETSY H. KELLER, CARROLLTON ENERGY PARTNERS I LLC, DR. COLEMAN O'BRIAN MARTIN, EG HOLDEN TESTAMENTARY TRUST, FOUNDATION ENERGY FUND V-A LP C/O FOUNDATION ENERGY MGMT LLC MGR, FOUNDATION ENERGY FUND V-B HOLDING LLC C/O FOUNDATION ENERGY MGMT LLC MGR, FRANCES B BUNN TTEE FRANCES B BUNN REV LT DTD 5-18-82, ISAAC A. KAWASAKI C/O CLAYTON YAMADA MD, J. FREDERICK VAN VRANKEN JR., MCCOMBS ENERGY LTD A TEXAS LIMITED PARTNERSHIP MCCOMBS ENERGY GP LLC, MORRIS E. SCHERTZ AND HOLLY K. SCHERTZ, SLASH EXPLORATION LIMITED PARTNERSHIP, SOUTHWEST ROYALTIES INC., TENISON OIL CO., TUMBLER OPERATING PARTNERS LLC, YATES ENERGY CORPORATION, EG HOLDEN TESTAMENTARY TRUST C/O BETSY H. KELLER, ADOLPH P. SCHUMAN TRUST JAMES J. CRAFTS JR. TTEE, AERON A. YATES, AERON A. YATES AND JOHN FRANCES MESSA, CO-TRUSTEES OF AERON A. YATES CHILDREN'S TRUST, AERON A. YATES AND JOHN FRANCES MESSA, CO-TRUSTEES OF LESLIE Y. MESSA CHILDREN'S TRUST, BUTKIN INVESTMENT COMPANY LLC, C MARK WHEELER, AND WIFE, J'LYN WHEELER, CAROLYN B. YATES, CAROLYN B. YATES AND BRUNO J. BULOVAS JR., CO-TRUSTEES OF STEVEN M. YATES CHILDREN'S TRUST, CHI ENERGY INC, CHISOS MINERALS LLC, CIBOLA ENERGY CORPORATION, CIBOLA LAND CORPORATION, COLKELAN NV CORPORATION, CORNERSTONE FAMILY TRUST JOHN KYLE THOMA SUCC TTEE, CROWNROCK MINERALS LP, DAVID H ESSEX, DOUG J SCHUTZ, DYNASTY PARTNERS LLC BILL CAGLE MANAGER, ELOUISE H. JUSTICE, EXPLORERS PETROLEUM CORPORATION, FRANCES B BUNN TTEE FRANCES B BUNN REV LT DTD 5-18-82, HAYES REVOCABLE TRUST MICHAEL D HAYES & KATHRYN A HAYES TTEES, HEYCO DEVELOPMENT CORPORATION, HIGH SKY CHILDRENS RANCH IN MEMORY OF DAVID HOY HARRISON, HOY B HARRISON ENDOWED SCHOLARSHIP TEXAS CHRISTIAN UNIVERSITY c/o FINANCE & ADMINISTRATION, JALAPENO CORPORATION, JAMI HUBER OWEN, JAREED PARTNERS LTD A TEXAS LIMITED PARTNERSHIP, KIMBELL ROYALTY HOLDINGS LLC DUNCAN MANAGEMENT LLC AGENT, KIRK & SWEENEY LTD. CO, KRINGEN OIL, LLC, TODD M KRINGEN AND KARLA R KRINGEN, LOCKER BROTHERS A TEXAS GENERAL PARTNERSHIP, LOWE ROYALTY PARTNERS LP, MCCOMBS ENERGY LTD A TEXAS LIMITED PARTNERSHIP, MIDLAND COLLEGE FOUNDATION INC FBO DAVID HOY HARRISON ENDOWED MUSIC SCHOLARSHIP, MIDLAND MEMORIAL FOUNDATION IN MEMORY OF DAVID HOY HARRISON, MIZEL RESOURCES A TRUST, "NBL PERMIAN, LLC, NOBEL ENERGY, INC.", NM & T RESOURCES LLC, PAUL R BARWIS c/o DUTTON HARRIS & CO, PENROC OIL CORPORATION, PENWELL EMPLOYEE ROYALTY POOL, RICHARD W. SCHMIDT AND WIFE, AMANDA SCHMIDT, ROBIN OIL & GAS CORPORATION, RUSK CAPITAL MANAGEMENT LLC, SAM L SHACKELFORD, SLASH EXPLORATION LP, SOUTHWEST ROYALTIES INC, T.K. CAMPBELL, II, TEXAS CHRISTIAN UNIVERSITY DEPT OF ATHLETICS IN MEMORY OF HOY B HARRISON & DAVID HOY HARRISON, TOM E JOHNSON, WILLIAM R. BERGMAN, YATES ENERGY CORPORATION, YOSEMITE CREEK OIL & GAS LLLP, SPIRAL INC., GEORGE M. YATES, HARVEY E. YATES JR., BRANEX RESOURCES INC., of Devon Energy Production Company, L.P.'s application for approval of a spacing unit and compulsory pooling, Eddy County, New Mexico. The State of New Mexico, through its Oil Conservation Division, hereby gives notice that the Division Examiner will conduct a public hearing at 8:15 a.m. on March 4, 2021, at 1220 S. St. Francis, Santa Fe, New Mexico, 87505. However, under the COVID-19 Public Health Emergency, the hearing will be conducted remotely. For information about remote access, you can visit the Division's website at: <http://www.emnrd.state.nm.us/OC/D/hearings.html>, or call (505) 476-3441. Devon Energy Production Company, L.P., at 333 W. Sheridan Ave, Oklahoma City, OK 73102, seeks an order from the Division: (1) creating a standard 1280-acre, more or less, spacing and proration unit comprised of Sections 13 and 14, Township 21 South, Range 27 East, NMPM, Eddy County, New Mexico, and (2) pooling all uncommitted mineral interests in the Wolfcamp formation, designed as a gas field, underlying said unit. Devon proposes to dedicate the HSU to its Lone Tree Draw 14-13 State Com 621H Well to be horizontally drilled from a surface location in SW/4 NW/4 (Unit E) of Section 14 to a bottom hole location in the NE/4 NE/4 (Unit A) of Section 13, and to its Lone Tree Draw 14-13 State Com 623H Well to be horizontally drilled from a surface location in the NW/4 SW/4 (Unit L) of Section 14 to a bottom hole location in the NE/4 SE/4 (Unit I) of Section 13. The Lone Tree Draw 14-13 State Com 623H Well is the Proximity Well for the unit. The wells will have nonstandard locations and Devon will applying administratively for approval of such location. Also to be considered will be the cost of drilling and completing the wells and the allocation of the costs thereof; actual operating costs and charges for supervision; the destination of the production of the wells and the

ignation of the Applicant as Operator of the wells and unit, and a 200% charge for the risk involved in drilling and completing the well. The well and lands are located approximately 3 miles northeast of Carlsbad, New Mexico.

February 16, 2021