

**STATE OF NEW MEXICO
ENERGY, MINERALS AND NATURAL RESOURCES DIVISION
OIL CONSERVATION DIVISION**

**APPLICATIONS OF COLGATE OPERATING, LLC
FOR COMPULSORY POOLING, LEA COUNTY,
NEW MEXICO.**

Case Nos. 23149-56

HARTMAN EXHIBIT INDEX

Hartman Exhibit 1-A. Bryan Jones' Affidavit.

Hartman Exhibit 2-A. Schedule of the lease acreage obtained by Hartman and the few instances of rights that were transferred out of the leases. The far-right column sets forth the operating rights or "WI" retained by Hartman in specific lands.

Hartman Exhibit 3-A. Schedule of Colgate force pooling cases

Hartman Exhibit 4-A. 1986 conveyance from Sun to Hartman which shows that Hartman obtained his interest subject to existing Operating Agreements.

Hartman Exhibit 5-A. Operating Agreement dated November 25, 1941, between W-K Royalty Company, R. Olsen Oil Company, and Cities Service Oil Company.

Hartman Exhibit 6-A. Copy of Colgate's notice letter of February 2, 2022 regarding the Batman Development Area which was provided to Hartman as an "Affected Operator/Lessee/WI Owner."

AFFIDAVIT

STATE OF TEXAS

COUNTY OF DALLAS

KNOW ALL MEN BY THESE PRESENTS THAT:

I, Bryan E. Jones, the undersigned, a resident of Coppell, TX, being of legal age and sound mind, make the following statements based upon my own knowledge:

On October 19 & 20, 2022, I examined the Federal Oil & Gas Lease files in the Bureau of Land Management State Land Office in Santa Fe, NM, for the following Federal Oil & Gas Leases, all of which are HBP and in T20S, R34E, Lea County, NM:

NMNM013276

NMLC029512(A)

NMLC029512(B)

NMLC029512(C)

My examination was focused upon conveyances into Doyle Hartman from Sun Operating Limited Partnership and out of Doyle Hartman, if any, to any third party for the period from 1980 through the present, bearing in mind Federal regulations require assignments of Record Title and/or Operating Rights be on prescribed forms and approved by the BLM to be a valid conveyance; i.e., adjudicated.

Based upon my examination of the subject Federal oil and gas lease files, it appears Doyle Hartman currently owns both Record Title and Operating Rights in and under 2360.12 gross acres, mol, described as follows:

NMNM013276: 2% in 200 acres, mol, described as:

Section 18: SE/4 NW/4, NE/4 SW/4, as to all depths below 3706'

Section 18: S/2 NE/4 as to all depths

Section 19: SW/4 SE/4, as to all depth below 3628'

PLUS

2% in 1520 acres, mol, as to all depths, described as:

Section 17: N/2, SW/4

Section 18: Lots 1,3,4, N/2 NE/4, NE/4 NW/4, SE/4 SE/4

Section 19: Lots 1,2,3, E/2 NW/4, NE/4 SW/4, E/2 SE/4, NW/4 SE/4

Section 20: E/2, N/2 SW/4

Assignment into Doyle Hartman:

Assignment of Record Title from Sun Operating Limited Partnership to Doyle Hartman dated effective 7/1/1988 covering 2% interest in 1720 acres, mol, described as:

Section 17: E/2, NW/4

Section 18: Lots 1,3,4, NE/4, E/2 W/2

Section 19: Lots 1,2,3, E/2 NW/4, NE/4 SW/4, SE/4

Section 20: E/2, N/2 SW/4

See attached Chain of Title from Texas Pacific Oil Company to Sun.

NMLC029512(A): 2% in 560 acres, mol, as to all depths, described as:

Section 17: SW/4

Section 18: NE/4 SE/4, SW/4 SE/4

Section 19: NE/4

Section 20: NW/4

PLUS

6.67% in 40 acres, mol, as to all depths, described as:

Section 18: SE/4 SE/4

Assignment into Doyle Hartman:

Assignment of Record Title from Sun Operating Limited Partnership to Doyle Hartman dated effective 4/1/1989 covering 600 acres, mol, described as:

Section 17: SW/4

Section 18: NE/4 SE/4, SW/4 SE/4, SE/4 SE/4

Section 19: NE/4

Section 20: NW/4

NMLC029512(B): 2% in 40 acres, mol, as all depths below 3700' described as:

Sec 18: Lot 2

Assignment into Doyle Hartman:

Assignment of Record Title from Sun Operating Limited Partnership to Doyle Hartman dated effective 4/1/1989 covering 40 acres, mol, described as:

Section 18: Lot 2



NMLC029512(C): The lease covers 40 acres, mol, described as:

Section 18: NW/4 SE/4

The Federal Oil & Gas Lease file does not contain any assignment into Doyle Hartman. Despite the fact there is no assignment into Doyle Hartman, there does appear in the lease file a Transfer of Operating Rights, dated effective 9/1/2006, from Doyle Hartman to Plantation Operating LLC covering the NW/4 SE/4 Section 18.

I am an independent petroleum landman, having begun my career with Phillips Petroleum Company in December, 1973.

FURTHER AFFIANT SAYETH NOT.



Bryan E. Jones

ACKNOWLEDGEMENT

This instrument was sworn to and acknowledged before me on this 27 day of October, 2022, by Bryan E. Jones.



Notary Public, State of Texas.

My Commission Expires:

9/24/25

Attachment to Affidavit of Bryan E. Jones

Chain of Title per Federal Oil & Gas Lease Files from Texas Pacific Oil Company into Sun Operating Limited Partnership.

NMNM013276

2/16/1971 BLM Decision NM 13276 segregated out of LC 029512 (b); Texas Pacific Oil Company is Lessee

8/4/1980 Assignment of Operating Rights from Texas Pacific Oil Company to Harvey E. Yates Company. Section 19: SW/4 SE/4 from the surface of the ground to 3600'.

10/1/1980 Assignment of Record Title from Texas Pacific Oil Company to Sun Oil Company. All Right, Title and interest in and to 1720.20 acres.

9/30/1982 Change of Corporate Name: Sun Oil Company to Sun Exploration and Production Company.

7/1/1986 Assignment of Record Title from Sun Exploration and Production Company to Sun Operating Limited Partnership. 2% interest in all of NMNM013276 covering 1720.20 acres. Assignment also includes 2% in NMLC029512(B) covering 40 acres, and 2% interest in NMLC029512(A) covering 600 acres.

7/1/1986 Transfer of Operating Rights from Sun Exploration and Production Company to Sun Operating Limited Partnership.

2% interest in 200 acres described as:

Section 18: SE/4 NW/4, NE/4 SW/4 as to all depths below 3706'

Section 18: S/2 NE/4 as to all depths

Section 19: SW/4 SE/4 as to all depths below 3628'

2% interest in 1520 acres as to all depths described as:

Section 17: N/2, SW/4

Section 18: Lots 1,3,4, N/2 NE/4, NE/4 NW/4, SE/4 SE/4

Section 19: Lots 1,2,3, E/2 NW/4, NE/4 SW/4, E/2 SE/4, NW/4 SE/4

Section 20: E/2, N/2 SW/4

NMLC029512(A)

2/1/1989 Assignment of Record Title from Texas Pacific Oil Company to Sun Operating Limited Partnership.

2% interest In 560 acres described as:

Section 17: SW/4

Section 18: NE/4 SE/4, SW/4 SE/4

Section 19: NE/4

Section 20: NW/4

PLUS

6.67% in 40 acres describes as:

Section 18: SE/4 SE/4

NMLC029512(B)

2/1/1989 Assignment of Record Title from Texas Pacific Oil Company to Sun Operating Limited Partnership.

2% interest 40 acres described as:

Section 18: Lot 2



HARTMAN RETAINED ACREAGE IN SECTIONS 17, 18, 19, AND 20, TOWNSHIP 20 SOUTH, RANGE 34 EAST, LEA COUNTY NEW MEXICO

**SUMMARY OF ACREAGE ACQUIRED FROM SUN ⁽¹⁾
AS OF JANUARY 2, 1986
T-20-S, R-34-E, LEA CO., NM**

<u>Land Description</u>	<u>Section</u>	<u>DH Assoc.</u>		<u>DH Assoc.</u>		<u>Acquired WI Fraction ⁽¹⁾</u>	<u>DH % of Interests Acquired in 1984 & 1986 ⁽³⁾</u>	<u>DH Net WI Ac. Retained</u>
		<u>Acquired ⁽¹⁾</u>	<u>Transferred ⁽²⁾</u>	<u>Assoc. Gross Ac.</u>	<u>Retained</u>			
Federal Lease NMLC 029512(A)								
SW/4	Sec 17	160.00				0.0200	35.546875%	1.137500
SE/4SE/4	Sec 18	40.00		160.00		0.0667	35.546875%	0.948391
NE/4SE/4, SW/4 SE/4	Sec 18	80.00		80.00		0.0200	35.546875%	0.568750
NE/4	Sec 19	160.00		160.00		0.0200	35.546875%	1.137500
NW/4	Sec 20	<u>160.00</u>	<u>0.00</u>	<u>160.00</u>	<u>0.00</u>	0.0200	35.546875%	<u>1.137500</u>
Total NMLC 029512(A) Acreage		600.00	0.00	600.00				4.929641
Federal Lease NMLC 029512(B) ⁽⁴⁾ (Non-Segregated)								
Lot 2 (SW/4 NW/4)	Sec 18	<u>40.01</u>	<u>0.00</u>	<u>40.01</u>	<u>0.00</u>	0.0200	35.546875%	<u>0.284446</u>
Total NMLC 029512(B) Acreage		40.01	0.00	40.01				0.284446
Federal Lease NMNM 013276 ⁽⁵⁾ (Segregated in 1970)								
N/2, SE/4	Sec 17	480.00		480.00		0.0200	35.546875%	3.412500
Lots 1 (40.00 ac.), 3 (40.01 ac.), 4 (40.02 ac.)	Sec 18	120.03		120.03		0.0200	35.546875%	0.853338
NE/4, E/2W/2	Sec 18	320.00		320.00		0.0200	35.546875%	2.275000
Lots 1 (40.03 ac.), 2 (40.06 ac.), 3 (40.08 ac.)	Sec 19	120.17		120.17		0.0200	35.546875%	0.854334
E/2NW/4, NE/4SW/4, SE/4	Sec 19	280.00		280.00		0.0200	35.546875%	1.990625
E/2, N/2SW/4	Sec 20	<u>400.00</u>	<u>0.00</u>	<u>400.00</u>	<u>0.00</u>	0.0200	35.546875%	<u>2.843750</u>
Total NMNM 013276 Acreage		1720.20	0.00	1720.20				12.229547
Total Gross Acreage Assigned to and Retained by Hartman		<u>2360.21</u>	<u>0.00</u>	<u>2360.21</u>				<u>17.443634</u>

Footnote:

- ⁽¹⁾ See Book 394, Pages 645, 646 (Tracts 37 and 37A), Oil and Gas Records, Lea County, New Mexico.
 - ⁽²⁾ Hartman associated gross acres transferred in 2006 by means of BLM Form 3000-3(a), and approved by the BLM.
 - ⁽³⁾ *Stipulation of Interest* dated January 2, 1986, as recorded on August 23, 1986, at Book 467, Pages 662, 663, Miscellaneous Records, Lea County, New Mexico.
 - ⁽⁴⁾ Lease NMLC 029512(B) was segregated into Lease NMNM 013276, on December 31, 1970, with 40.01 acres remaining after segregation.
 - ⁽⁵⁾ Lease NMNM 013276 segregated out of Lease NMLC 029512(B) on December 31, 1970, leaving 40.01 acres in NMLC 029512(B) and 1720.20 acres in NMNM 013276.
- Note:** NMLC 029512-C is not included because there is no Federal form Assignment from Sun to Hartman in the Federal lease file.

**Schedule of Colgate Force Pooling Cases
Hartman Notice**

Batman wells Cases Nos. 22788-22795

**Hearing June 2, 2022
Orders 22277-22284**

Robin wells Cases Nos. 22861-22868

**Hartman notice April 12, 2022
Hearing July 7, 2022
Orders**

**Batman wells Cases Nos. 23149-23156 to
Pool Additional Interests**

Hartman notice October 7, 2022



THIS CONVEYANCE from SUN OPERATING LIMITED PARTNERSHIP by SUN EXPLORATION AND PRODUCTION COMPANY, its Managing General Partner, and SUN EXPLORATION AND PRODUCTION COMPANY (herein collectively called "Sun"), to DOYLE HARTMAN, JAMES A. DAVIDSON, MICHAEL L. KLEIN and JOHN H. HENDRIX CORPORATION, a Texas corporation, (herein called "Hartman", whether one or more) and AGREEMENT by and between Sun and Hartman in connection therewith, which is delivered and effective at 7:00 A.M. local time at the location of the Subject Interests (as hereinafter defined), respectively, on January 2, 1986 (the "Effective Date");

W I T N E S S E T H:

Sun for the amount of Ten Dollars (\$10.00) and other good and valuable consideration, receipt of which is hereby acknowledged, and subject to the terms and provisions hereof, by these presents does hereby GRANT, BARGAIN, SELL, CONVEY, ASSIGN, TRANSFER, SET OVER and DELIVER unto Hartman all of Sun's right, title and interest in and to the following:

A. The oil, gas and other mineral leases, interests, rights and properties which are specifically described in Schedule A (hereinafter called "Subject Interests") attached hereto and made A PART HEREOF FOR ALL PURPOSES INCLUDING ALL EXTENSIONS AND RENEWALS THEREOF: SUBJECT (to the extent and only to the extent that the same are valid and subsisting) to all restrictions, exceptions, reservations, conditions, limitations, interests, burdens, contracts, agreements, instruments and other matters (including, but not limited to, oil and gas sales, purchase, exchange and processing contracts, operating agreements and pooling, unitization or communitization agreements, declarations and orders and other contracts, agreements and instruments), which relate to any of such properties, including, without limitation, all such matters, if any, as set forth in the specific descriptions of such properties in Schedule A; provided, however, that the parties hereto recognize that certain interests in such properties may have expired or been released, and that Sun, and its predecessors in interest, have, from time to time, conveyed all or portions of their interests in certain

* TRACT 26 - GREGORY OIL LEASE

An undivided one-half (1/2) of the operating rights under the

Northeast Quarter of the Northwest Quarter (NE/4 NW/4) of Section 33, Township 25 South, Range 37 East, Lea County, New Mexico, to a depth of 3500 feet below the surface,

said operating rights being created under and by virtue of that certain Operating Agreement, dated November 30, 1944, between Stanolind Oil and Gas Company and R. Olsen Oil Company insofar as said Operating Agreement relates to the following described lease:

Oil Exchange Lease, issued in exchange for an "a" lease, dated March 1, 1930, issued by the Secretary of the Interior of the United States to Anderson-Prichard Oil Corporation and Stanolind Oil and Gas Company, recorded in Book 111, Page 83 of the Oil and Gas Records in the office of the County Clerk of Lea County, New Mexico, said lease bearing Serial No. Las Cruces 054657, formerly a part of Serial No. Las Cruces 032510(a),

subject to the following:

- (1) A permittee overriding royalty of 7 1/4% of all oil and gas produced, saved and marketed from said lands.
- (2) Contract, dated July 16, 1936, between Stanolind Oil and Gas Company, as grantor, and Uscon Oil Company and Anderson-Prichard Oil Corporation, as grantees, wherein Stanolind reserves a \$500,000.00 oil payment, payable out of 1/16th of total production, as amended by
- (3) Contract dated November 16, 1938, between Anderson-Prichard Oil Corporation, R. Olsen Oil Company, and the W-K Royalty Company, as parties of the first part, and Stanolind Oil and Gas Company, as party of the second part, as amended by Amendment to Contract dated May 31, 1939, between the same parties.

The fractional share of the gross oil, casinghead gas, and other liquid hydrocarbons produced from the above described land above 3500 feet owned by Assignor is .36875.

* TRACT 27 - HUDGENS - FEDERAL LEASE

An undivided 6/300ths interest in and to the following described leases:

Exchange Oil and Gas Lease, being lease issued in exchange for an "a" lease, dated February 1, 1951, issued by the United States of America to Cities Service Oil Company, E. A. Culbertson and R. Olsen Oil Company, recorded in Book 90, Page 546 of the Oil and Gas Records in the office of the County Clerk of Lea County, New Mexico, said lease bearing Serial No. Las Cruces 029512(c),

interest in said lease covers the following described land:

Northeast Quarter of the Southeast Quarter (NE/4 SE/4) of Section 18, Township 20 South, Range 34 East, Lea County, New Mexico,

subject to the following:

1. The proportionate part attributable to the interest of an overriding royalty of 7 1/4% of the total production to the original permittee.

- (b) Operating Agreement, dated November 25, 1941, between The W-K Royalty Company, R. Olsen Oil Company and Cities Service Oil Company, as amended by Agreement dated May 16, 1949, between R. Olsen Oil Company, E. A. Culbertson and Cities Service Oil Company providing for operation of the leasehold estate by Cities Service Oil Company.

The fractional share of the gross oil, gas and other hydrocarbons produced from the above described land owned by Assignor is .0165.

* TRACT 28 - JAL 3 LEASE

An undivided one-half (1/2) interest in the following described lease:

Oil and Gas Lease, dated November 1, 1935, being a "b" lease issued by the Secretary of the Interior of the United States to Anderson-Prichard Oil Corporation and R. Olsen Oil Company bearing Serial No. Las Cruces 032511(d),

insofar as said lease covers the following described land:

North Half of the Northeast Quarter (N/2 NE/4) of Section 11, Township 25 South, Range 37 East, Lea County, New Mexico, to a depth of 4000 feet below the surface of the soil,

subject to the following:

- (1) Overriding royalty interest of 1/64th of all oil, casinghead gas and similar hydrocarbon substances except dry gas and residue gas in favor of A. K. Barnes.
- (2) Gas Operating and Development Contract, dated November 6, 1939, between R. Olsen Oil Company and Anderson-Prichard Oil Corporation, as oil operators, and El Paso Natural Gas Company, as gas operator, by which, among other things, El Paso Natural Gas Company is granted the right to purchase and thereafter own and operate, any well upon the above described land, and other lands capable of producing gas only.
- (3) Operating Agreement dated June 25, 1942, between The Atlantic Refining Company, R. Olsen Oil Company and Anderson-Prichard Oil Corporation by the terms of which Atlantic Refining Company was granted all operating rights as to depths below 4000 feet below the surface as to the N/2 NE/4 of Section 11, Township 25 South, Range 37 East.
- (4) Contract dated July 16, 1936, between Stanolind Oil and Gas Company, grantor, and Uscon Drilling Company and Anderson-Prichard Oil Corporation, grantees, as amended by Contract dated November 16, 1938 between Anderson-Prichard Oil Corporation, R. Olsen Oil Company and The W-K Royalty Company, as parties of the first part, and Stanolind Oil and Gas Company, as party of the second part, providing, among other things, for payment to Stanolind Oil and Gas Company of \$500,000.00 from 1/16th of the production from said land and other lands,

The fractional share of the gross oil, casinghead gas and other liquid hydrocarbons produced from said land to a depth of 4000 feet owned by Assignor is .3984375.

The fractional share of the gross oil, casinghead gas and other liquid hydrocarbons produced from the above described land owned by Assignor is .721875.

* TRACT 37 - JEWETT McDONALD LEASE

An undivided 20/300ths interest in and to the following described lease:

Oil and Gas Lease, dated February 1, 1951, being issued in exchange for an "a" lease, issued by the Secretary of the Interior of the United States to Cities Service Oil Company; E. A. Culbertson; and R. Olsen Oil Company, recorded in Book 90, Page 546, of the Oil and Gas Records in the office of the County Clerk of Lea County, New Mexico, said lease bearing Serial No. Las Cruces 029512(a),

insofar as said lease covers the following described land:

Southeast Quarter of the Southeast Quarter (SE/4 SE/4) of Section 18, Township 20 South, Range 34 East, Lea County, New Mexico,

and an undivided 6/300ths interest in and to the aforesaid lease insofar as said lease covers the following described land:

Southwest Quarter (SW/4) of Section 17, and the Northeast Quarter of the Southeast Quarter (NE/4 SE/4) and the Southwest Quarter of the Southeast Quarter (SW/4 SE/4) of Section 18, and the Northeast Quarter (NE/4) of Section 19, and the Northwest Quarter (NW/4) of Section 20, all in Township 20 South, Range 34 East, Lea County, New Mexico,

subject to the following:

- (1) The proportionate part attributable to the interest of an overriding royalty of 7 1/2% of the original permittee.
- (2) Operating Agreement, dated November 25, 1941, between The W-K Royalty Company, R. Olsen Oil Company and Cities Service Oil Company, as amended by Agreement dated May 16, 1949, between R. Olsen Oil Company; E. A. Culbertson and Cities Service Oil Company, providing for operation of the leasehold estates by Cities Service Oil Company.

The fractional share of the gross oil, gas and other hydrocarbons produced from the SE/4 SE/4 of said Section 18, owned by Assignor is .055; and the fractional share thereof, as to the remainder of the land above described, owned by Assignor is .016.

TRACT 37-A - JEWETT McDONALD LEASE

An undivided 6/300ths interest in and to the following described lease:

Oil and Gas Exchange Lease dated November 1, 1959, issued by the United States of America to Cities Service Oil Company and Olsen Oils, Inc., said lease bearing Serial No. Las Cruces 029512(b),

insofar as said oil and gas lease covers the following described land:

East Half (E/2) and the Northwest Quarter (NW/4) of Section 17, and the Northeast Quarter (NE/4) and the East Half of the West Half (E/2 W/2) and Lots One (1), Two (2), Three (3) and Four (4) of Section 18, and

BOOK 394 : 646

Lots 1, 2 and 3 and the East Half of the Northwest Quarter (N/2 SW/4) and the Northwest Quarter of the Southwest Quarter (NE/4 SW/4) and the Southeast Quarter (SE/4) of Section 19 and the East Half (E/2) and the North Half of the Southwest Quarter (N/2 SW/4) of Section 20, all in Township 20 South, Range 34 East, Lea County, New Mexico,

subject to the following:

- (1) Operating Agreement dated November 25, 1941, between The W-K Royalty Company, R. Olsen Oil Company and Cities Service Oil Company, as amended by Agreement dated May 16, 1949 between R. Olsen Oil Company, E. A. Culbertson and Cities Service Oil Company, providing for operation of the leasehold estates by Cities Service Oil Company.

The fractional share of the gross oil, gas and other hydrocarbons produced from the above described land owned by Assignor is .0175.

TRACT 38 - MCKINNEY - STATE LEASE

All interest in and to oil and gas lease No. E-2388, dated January 10, 1949, from the State of New Mexico to Western Natural Gas Company, insofar as said lease covers the following described land:

Northeast Quarter of the Northeast Quarter (NE/4 NE/4) and the West Half of the Southwest Quarter (W/2 SW/4) of Section 36, Township 24 South, Range 35 East, Lea County, New Mexico,

down to a depth of 4000 feet, and subject to the following, to-wit:

- (1) An overriding royalty of 1/16th of total production of gas and 1/8th of total production of oil, which is reduced to 1/16th of total production of oil when wells are placed on artificial lifts.
- (2) Assignment, dated April 8, 1949, from Western Natural Gas Company to R. Olsen Oil Company.

The fractional share of the gross oil, gas and other minerals produced from the above described land above the depth of 4000 feet owned by Assignor is .75, but as to high pressure gas and liquid hydrocarbons .8125.

TRACT 39 - MEYERS B-1 LEASE

An undivided one-half (1/2) interest in the operating rights, to a depth of 4000 feet below the surface, under the

Northwest Quarter (NW/4) of Section 13, Township 24 South, Range 36 East, Lea County, New Mexico,

said operating rights being created by that certain Operating Agreement dated May 21, 1947 between Anderson-Prichard Oil Corporation and R. Olsen Oil Company, insofar as said Operating Agreement relates to the following described lease:

Oil and Gas Lease dated June 1, 1936, being an exchange lease, issued in exchange for a "b" lease, issued by the Secretary of the Interior of the United States to Anderson-Prichard Oil Corporation and R. Olsen Oil Company, said lease bearing Serial No. Las Cruces 024615(b), formerly a part of Serial No. Las Cruces 024651(b),

and an undivided one-half (1/2) interest in and to the above described lease, insofar as said lease covers the above described land as to all depths, subject to the following:

A G R E E M E N T

THIS AGREEMENT Made this 25th day of November, 1941,
by and between THE W-K ROYALTY COMPANY, a Kansas corporation with
offices at Wichita, Kansas, hereinafter called "Royalty Company",
and R. OLSEN OIL COMPANY, a Delaware corporation with
offices at Oklahoma City, Oklahoma, hereinafter called "Oil
Company", and CITIES SERVICE OIL COMPANY, a Delaware corporation
with offices at Bartlesville, Oklahoma, hereinafter called
"Cities Service";

W I T N E S S E T H:

WHEREAS, the Royalty Company represents it owns an
undivided 3/5 of 2/12; the Oil Company represents it owns an
undivided 2/5 of 2/12; Cities Service represents it owns an
undivided 3/12; and the parties hereto represent that E. A. Cul-
bertson owns an undivided 2/12 interest in and under two certain
oil and gas leases made by the United States of America through
the Secretary of the Interior, one covering the following
described land:

242030-545
auto Fed. # 1
NW 3E sec 18-20S-34E
Sold 4/1/77 to E. A. Culbertson
and Wallace W. IRWIN
AFE 91506
MS

The Southwest Quarter of Section 17; ^{NM-J-553}
The Southeast Quarter of Section 18; ^{NM-J-545 4553}
The Northeast Quarter of Section 19; ^{-NM-J-553}
and the Northwest Quarter of Section 20; ^{NM-J-553}
all in Township 20 South, Range 34 East,
N.M.P.M., containing 640 acres, more or
less;

and the other covering the following described land:

The East Half and the Northwest Quarter
of Section 17; the Northeast Quarter,
and the East Half of West Half, and Lots
1, 2, 3, and 4, all of Section 18; and ²⁰³⁰⁻⁵⁵⁴
the East Half of West Half, and Lots 1,
2, 3, and 4, and the Southeast Quarter
of Section 19; and the East Half and South-
west Quarter of Section 20; all in Town-
ship 20 South, Range 34 East, N.M.P.M.,
containing 1920.32 acres, more or less;

all situated in Lea County, State of New Mexico; and

WHEREAS, the parties hereto and said E. A. Culbertson's

rights in the development and operation of said leaseholds are subject to a certain Contract dated the 3rd day of October, 1928, between Henderson-Dexter-Blair, Incorporated, a New Mexico corporation, and Empire Gas and Fuel Company, a Maine corporation, to which reference is hereby made for all purposes hereof; and

WHEREAS, Cities Service and said E. A. Culbertson desire to drill a well in the center of the Southeast Quarter of Southwest Quarter of Southwest Quarter of said Section 17, but the Royalty Company and the Oil Company, being unwilling to advance or pay their proportionate part of the cost thereof, have each sold to Cities Service an undivided one-half of its interest in and under said leases and leaseholds except as to the Southeast Quarter of Southeast Quarter of said Section 18.

NOW, THEREFORE, for and in consideration of the sum of Ten Dollars paid each to the Royalty Company and the Oil Company by Cities Service and other good and valuable considerations, receipt whereof is hereby acknowledged, the parties agree as follows:

FIRST: The Royalty Company and the Oil Company each hereby sells and agrees to assign to Cities Service an undivided one-half of its undivided interest in, to and under said leases and leaseholds, except as to the Southeast Quarter of Southeast Quarter of said Section 18, all their rights to which are retained, and to execute all documents incident to such assignments and the approval thereof by the Secretary of the Interior of the United States of America and to request said Secretary to approve said assignments.

SECOND: Cities Service agrees to commence within thirty (30) days from the date hereof operations for the drilling of a well at a location in the center of the Southeast Quarter of Southwest Quarter of Southwest Quarter of said Section 17 and to prosecute such operations in a workmanlike manner with diligence and to complete said well within one hundred twenty (120) days from the date hereof and subject to the provisions hereof to bear

the part of the costs of said well that would be borne under said agreement described in the second WHEREAS provision hereof by the Royalty Company and the Oil Company but for the terms of this agreement, and to save the Royalty Company and the Oil Company and their property free and clear of and from all costs, expenses, and liens incurred in or growing out of the drilling and equipping of said well. Cities Service will provide any tanks necessary to receive the oil from said well, and if pumping equipment is necessary in the delivery of the oil into the tanks when said well is completed, such equipment. If said well when completed is saved as a producer of oil, gas, or other minerals, the Royalty Company and the Oil Company will own the same undivided interest in such tanks and equipment that they then own in said leases. If said well when completed results in a dry hole or a well incapable of producing enough oil, gas, or other minerals to justify saving and producing, all of the equipment used in the drilling of said well, except that owned by E. A. Culbertson, will be and remain the property of Cities Service. If said well is saved as a producer of oil, gas and/or other minerals, all expense in connection with the operation thereof shall be paid by the owners on the basis of their undivided ownership in said leases. However, in the event the Secretary fails or refuses to approve the assignments aforesaid, said well shall be considered as a "disapproved well" under the terms of sub-paragraph (b) of paragraph Eighth, beginning with the word "It" after the first period on page 8 of said contract dated October 3, 1928; and in such event it is agreed that said assignments shall be null and void, and on request from them, Cities Service agrees to re-convey and re-assign to the Royalty Company and the Oil Company the interests described in said assignments.

THIRD: Said agreement described in the second WHEREAS provision hereof, except as hereby modified, shall continue in full force and effect.

FOURTH: The terms, covenants, and conditions hereof shall run in favor of and be binding upon the parties hereto, their successors and assigns, and shall run with said leases and leaseholds and be capable of specific performance.

IN WITNESS WHEREOF, the parties hereto have hereunto caused their names to be signed and their corporate seals to be affixed the day and year first above written.

Attest: CC Chapman
Asst. Secretary

THE W-K ROYALTY COMPANY

By David C. Koch
President

Attest: [Signature]
Secretary

R. OLSEN OIL COMPANY

By [Signature]
President

Attest: [Signature]
Asst. Secretary

CITIES SERVICE OIL COMPANY

By [Signature]
Vice President



February 2, 2022

Sent Via Certified Mail & Email

TO: Affected Parties of the Batman Development Area & Fallen Wallen Drill Islands

Re: **Batman Development Area & Fallen Wallen Drill Islands**
All of Sections 18 and 19, Township 20 South, Range 34 East, N.M.P.M.
Lea County, New Mexico

To Whom it May Concern:

Colgate Operating, LLC as operator for Colgate Production, LLC ("Colgate") has proposed a Development Area that falls within the U.S. Secretary of Interior's Potash Area in the captioned lands that may affect your leasehold and/or surface estate/permit. Furthermore, to prudently develop the area, the presently nominated Fallen Wallen Drill Islands (the "DI's") are required to be extended an additional 200' to the South into Section 18 at a minimum to account for existing infrastructure. Please see the Enclosed plats for the locations of the pad sites, Colgate's proposed Batman Development Area, and Colgate's initial development wells. It is important to note that any final location of the DI(s) is subject to BLM review and may be modified further.

This letter serves as notice of the proposed action. You have thirty (30) calendar days from the receipt of this letter to contact the BLM if you would like to express interest in collaborating with the proposal or protesting the proposal. If you would like to collaborate with or protest the establishment of the Batman Development Area, please respond to James Rutley (jrutley@blm.gov) at the BLM, Carlsbad Field Office, 620 E. Greene Street, Carlsbad, NM 88220.

Please be aware that once a Development Area has been established it could affect your operating rights. Your timely participation in this process is required. If you have any questions or concerns, please do not hesitate to contact me via email at tmacha@colgateenergy.com or by phone at 432.400.1037.

Respectfully,

A handwritten signature in black ink, appearing to read 'Travis Macha'.

Travis Macha
Senior Landman

Enclosures

A rectangular stamp with the word 'RECEIVED' in large, bold, outlined letters. Above it, in smaller text, is 'BOYLE HARTMAN OIL OPERATOR'.

MAR 04 2022

Cc:
BLM
NM State Land Office
NM Oil Conservation Division

300 N. Marienfeld St., Suite 1000, Midland, Texas 79701
P: (432) 695-4222 | F: (432) 695-4063
www.ColgateEnergy.com

Hartman Exhibit 6-A

Colgate's Development Plan:

Colgate is in the process of preparing APD's for the following nineteen (19) wells to drill as soon as possible dependent upon right-of-approvals, drill islands, market conditions, and rig/equipment availability.

Important note for Reference: All surface hole locations (SHLs) and first take points (FTP) in the below fall within section 18. All bottom hole locations (BHLs) and last take points (LTPs) will fall within section 19. Furthermore, all locations are further subject to BLM and APD approval.

FIRST BONE SPRING FORMATION:

1. **Batman Federal Com 111H**
SHL: 1,190' FWL & 700' FNL
FTP: 330' FWL & 100' FNL
LTP: 330' FWL & 100' FSL
BHL: 330' FWL & 10' FSL
Standard Spacing Unit: Section 18: W2W2, Section 19: W2W2
TVD: 9,454'
TMD: 19,739'
2. **Batman Federal Com 112H**
SHL: 1,945' FWL & 200' FNL
FTP: 2310' FWL & 100' FNL
LTP: 2310' FWL & 100' FSL
BHL: 2310' FWL & 10' FSL
Standard Spacing Unit: Section 18: E2W2, Section 19: E2W2
TVD: 9,454'
TMD: 19,739'
3. **Batman Federal Com 113H**
SHL: 985' FEL & 200' FNL
FTP: 990' FEL & 100' FNL
LTP: 990' FEL & 100' FSL
BHL: 990' FEL & 10' FSL
Standard Spacing Unit: Section 18: E2E2, Section 19: E2E2
TVD: 9,454'
TMD: 19,739'

SECOND BONE SPRING FORMATION:

1. **Batman Federal Com L121H**
SHL: 1,220' FWL & 700' FNL
FTP: 330' FWL & 100' FNL
LTP: 330' FWL & 100' FSL
BHL: 330' FWL & 10' FSL
Standard Spacing Unit: Section 18: W2W2, Section 19: W2W2
TVD: 10,349'
TMD: 20,634'

- 2. Batman Federal Com L123H**
SHL: 1,885' FWL & 200' FNL
FTP: 1650' FWL & 100' FNL
LTP: 1650' FWL & 100' FSL
BHL: 1650' FWL & 10' FSL
Standard Spacing Unit: Section 18: E2W2, Section 19: E2W2
TVD: 10,349'
TMD: 20,634'
- 3. Batman Federal Com L125H**
SHL: 1,975' FEL & 200' FNL
FTP: 2310' FEL & 100' FNL
LTP: 2310' FEL & 100' FSL
BHL: 2310' FEL & 10' FSL
Standard Spacing Unit: Section 18: W2E2, Section 19: W2E2
TVD: 10,349'
TMD: 20,634'
- 4. Batman Federal Com L127H**
SHL: 925' FEL & 200' FNL
FTP: 990' FEL & 100' FNL
LTP: 990' FEL & 100' FSL
BHL: 990' FEL & 10' FSL
Standard Spacing Unit: Section 18: E2E2, Section 19: E2E2
TVD: 10,349'
TMD: 20,634'
- 5. Batman Federal Com U122H**
SHL: 1,310' FWL & 700' FNL
FTP: 990' FWL & 100' FNL
LTP: 990' FWL & 100' FSL
BHL: 990' FWL & 10' FSL
Standard Spacing Unit: Section 18: W2W2, Section 19: W2W2
TVD: 9,964'
TMD: 20,249'
- 6. Batman Federal Com U124H**
SHL: 1,975' FWL & 200' FNL
FTP: 2310' FWL & 100' FNL
LTP: 2310' FWL & 100' FSL
BHL: 2310' FWL & 10' FSL
Standard Spacing Unit: Section 18: E2W2, Section 19: E2W2
TVD: 9,964'
TMD: 20,249'

7. Batman Federal Com U126H
SHL: 1,915' FEL & 200' FNL
FTP: 1650' FEL & 100' FNL
LTP: 1650' FEL & 100' FSL
BHL: 1650' FEL & 10' FSL
Standard Spacing Unit: Section 18: W2E2, Section 19: W2E2
TVD: 9,964'
TMD: 20,249'

8. Batman Federal Com U128H
SHL: 865' FEL & 200' FNL
FTP: 330' FEL & 100' FNL
LTP: 330' FEL & 100' FSL
BHL: 330' FEL & 10' FSL
Standard Spacing Unit: Section 18: E2E2, Section 19: E2E2
TVD: 9,964'
TMD: 20,249'

THIRD BONE SPRING FORMATION:

1. Batman Federal Com 131H
SHL: 1,250' FWL & 700' FNL
FTP: 330' FWL & 100' FNL
LTP: 330' FWL & 100' FSL
BHL: 330' FWL & 10' FSL
Standard Spacing Unit: Section 18: W2W2, Section 19: W2W2
TVD: 10,944'
TMD: 21,229'

2. Batman Federal Com 132H
SHL: 1,915' FWL & 200' FNL
FTP: 1650' FWL & 100' FNL
LTP: 1650' FWL & 100' FSL
BHL: 1650' FWL & 10' FSL
Standard Spacing Unit: Section 18: E2W2, Section 19: E2W2
TVD: 10,944'
TMD: 21,229'

3. Batman Federal Com 133H
SHL: 1,945' FEL & 200' FNL
FTP: 2310' FEL & 100' FNL
LTP: 2310' FEL & 100' FSL
BHL: 2310' FEL & 10' FSL
Standard Spacing Unit: Section 18: W2E2, Section 19: W2E2
TVD: 10,944'
TMD: 21,229'

4. Batman Federal Com 134H

SHL: 955' FEL & 200' FNL

FTP: 990' FEL & 100' FNL

LTP: 990' FEL & 100' FSL

BHL: 990' FEL & 10' FSL

Standard Spacing Unit: Section 18: E2E2, Section 19: E2E2

TVD: 10,944'

TMD: 21,229'

WOLFCAMP XY FORMATION:

1. Batman Federal Com 201H

SHL: 1,280' FWL & 700' FNL

FTP: 990' FWL & 100' FNL

LTP: 990' FWL & 100' FSL

BHL: 990' FWL & 10' FSL

Standard Spacing Unit: Section 18: W2W2, Section 19: W2W2

TVD: 11,054'

TMD: 21,339'

2. Batman Federal Com 202H

SHL: 2,005' FWL & 200' FNL

FTP: 2310' FWL & 100' FNL

LTP: 2310' FWL & 100' FSL

BHL: 2310' FWL & 10' FSL

Standard Spacing Unit: Section 18: E2W2, Section 19: E2W2

TVD: 11,054'

TMD: 21,339'

3. Batman Federal Com 203H

SHL: 1,885' FEL & 200' FNL

FTP: 1650' FEL & 100' FNL

LTP: 1650' FEL & 100' FSL

BHL: 1650' FEL & 10' FSL

Standard Spacing Unit: Section 18: W2E2, Section 19: W2E2

TVD: 11,054'

TMD: 21,339'

4. Batman Federal Com 204H

SHL: 895' FEL & 200' FNL

FTP: 330' FEL & 100' FNL

LTP: 330' FEL & 100' FSL

BHL: 330' FEL & 10' FSL

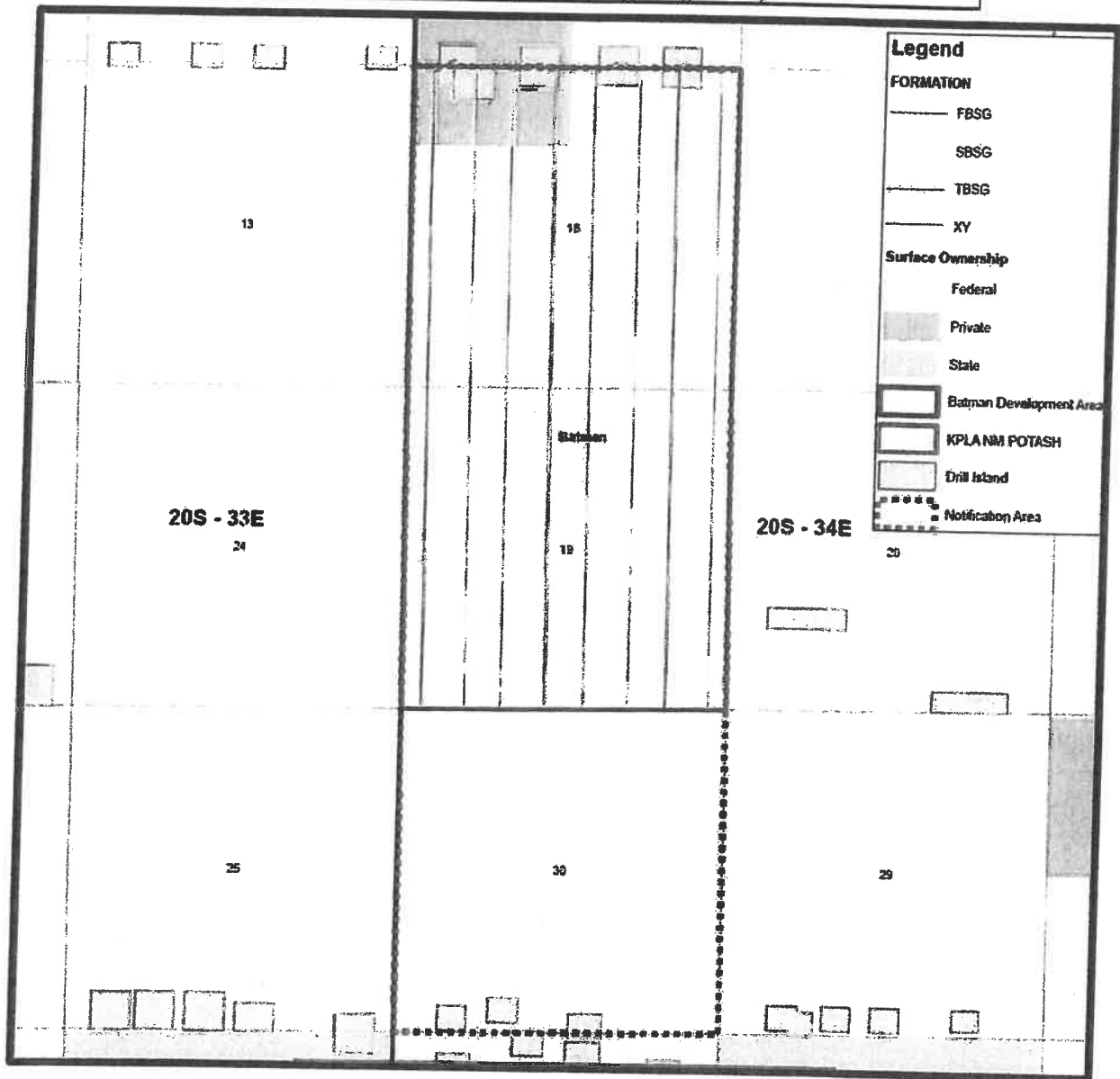
Standard Spacing Unit: Section 18: E2E2, Section 19: E2E2

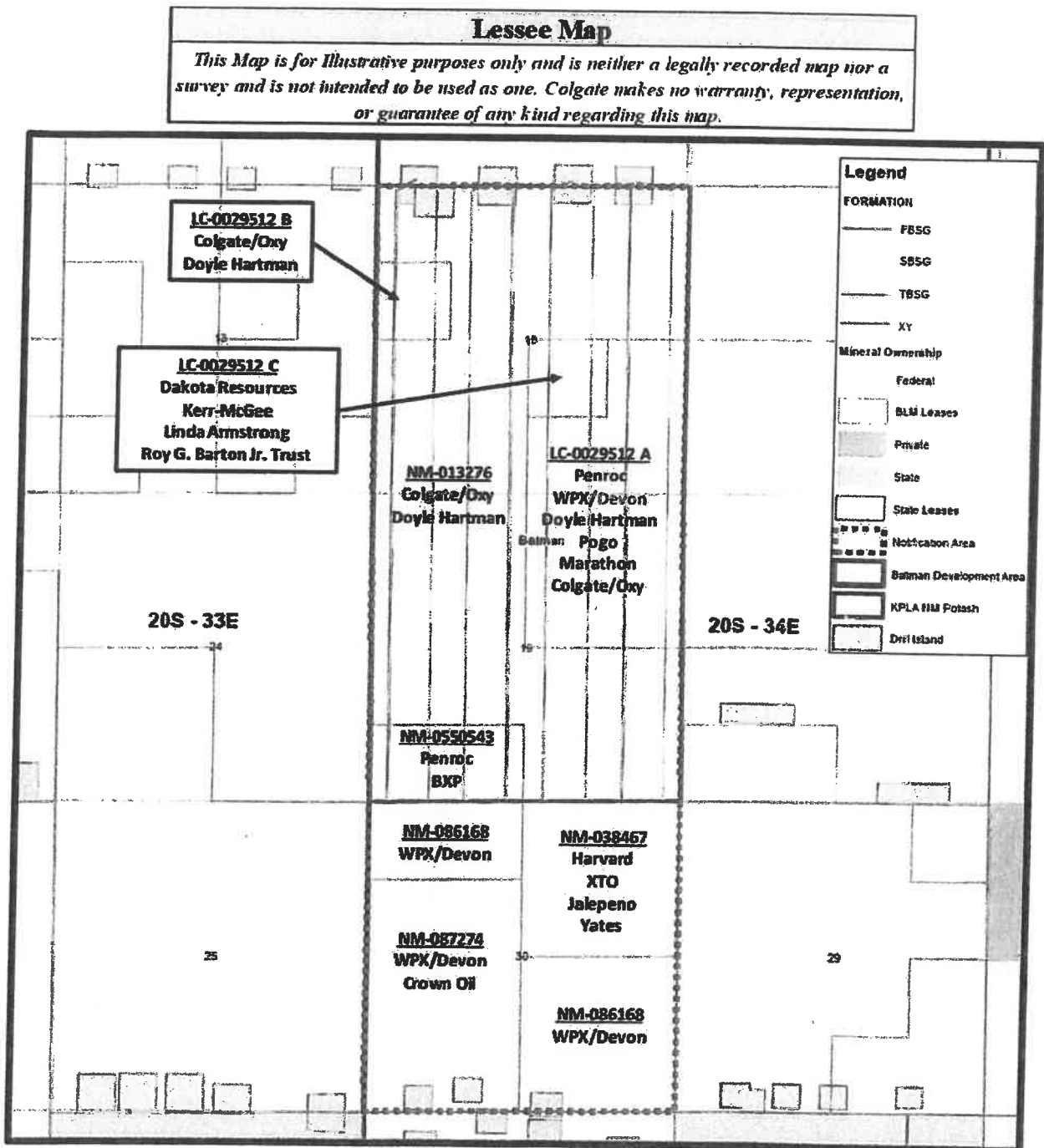
TVD: 11,054'

TMD: 21,339'

Drill Island Surface Type

This Map is for illustrative purposes only and is neither a legally recorded map nor a survey and is not intended to be used as one. Colgate makes no warranty, representation, or guarantee of any kind regarding this map.





Note: The above map is representative of lessees of record for the Batman Notification Area for the. Due to the large number of working interest owners, please see the following pages for the layout by lease number.

Batman Notification Area Lease Ownership

PLEASE NOTE: Owners listed here also include depths outside of the landing zones of Colgate's Initial Development Wells

Lease Number	Working Interest Owner
LC-0029512 A	Colgate Production, LLC
	XTO Holdings, LLC
	Davis Land & Minerals, Inc.
	Quanah Exploration, LLC
	John H. Hendrix Corp.
	Michael L. Klein
	Larry Nermyr
	Jack Fletcher
	Penroe Oil Corp.
	Ruth Sutton
	Mizel Resources, A Trust
	Yalch Operating
	Yosemite Creek Oil & Gas, LLC
	Marathon Oil Permian, LLC
	Culbertson Management Trust
	BXP Operating, LLC
	Dakota Resources, Inc.
MJK Partners, Ltd	

Lease Number	Working Interest Owner
LC-0029512 B	Davis Land & Minerals
	Desert Rainbow, LLC
	John H. Hendrix Corp.
	Quanah Exploration, LLC
	Fasken Land & Minerals, Ltd.
	Mizel Resources, A Trust
	XTO Holdings, LLC
	MJK Partners, Ltd
	Larry Nermyr
	Wake Energy Partners, LLC
	Ruth Sutton
	Yalch Operating
	J Cleo Thompson & James C. Cleo Jr.
	Paw Prints Oil & Gas, Ltd.
Yosemite Creek Oil & Gas, LLC	

Lease Number	Working Interest Owner
LC-0029512 C	BXP Operating, LLC
	Davis Land & Minerals
	Quanah Exploration, LLC
	John H. Hendrix Corp.
	Michael L. Klein
	Larry Nermyr
	Jack Fletcher
	Penroc Oil Corp.
	Ruth Sutton
	Yalch Operating
	Yosemite Creek Oil & Gas, LLC
	Dakota Resources, Inc.
	Marathon Oil Permian, LLC

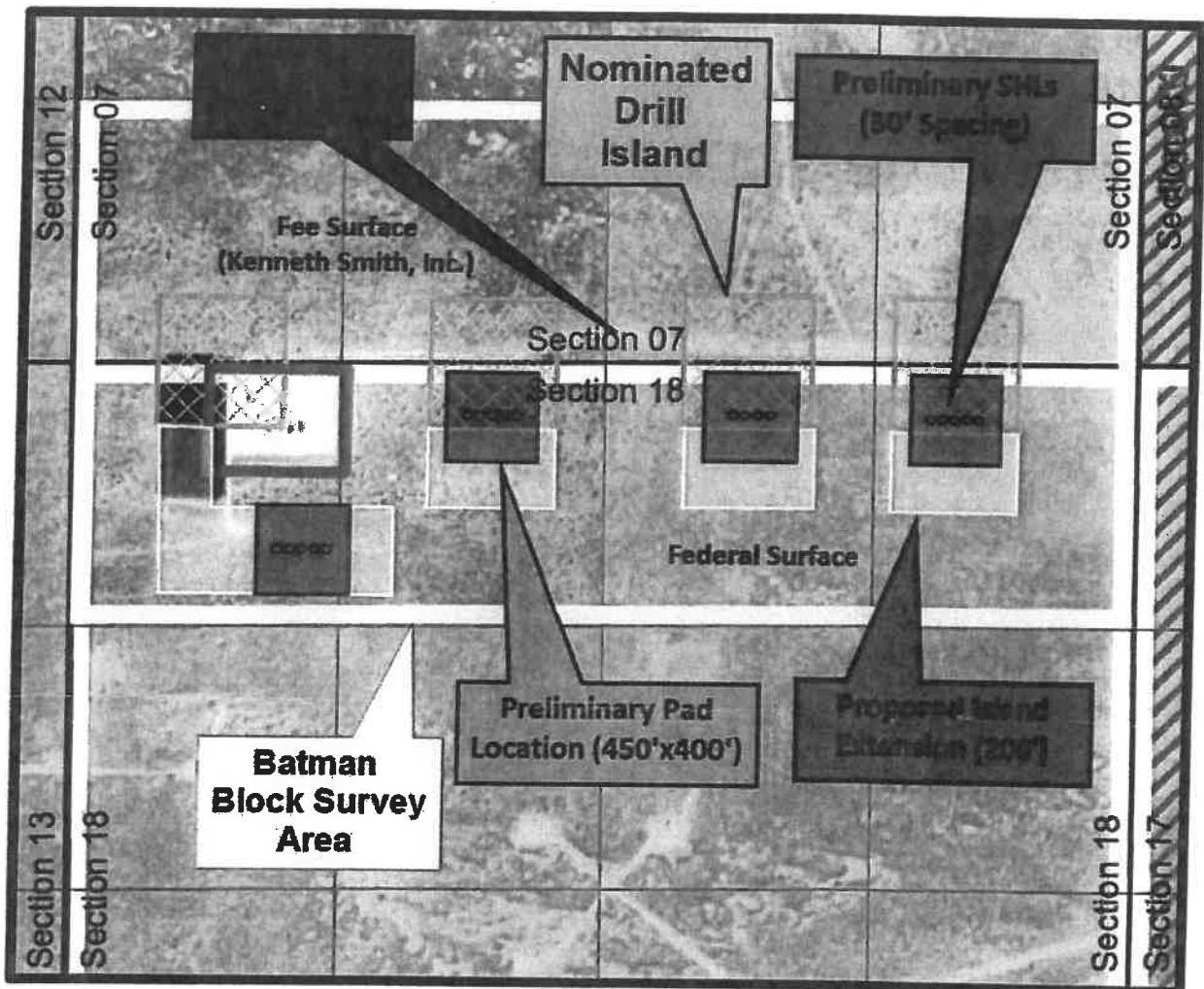
Lease Number	Working Interest Owner
NM-013276	Colgate Production, LLC
	BXP Operating, LLC
	Davis Land & Minerals
	Quanah Exploration, LLC
	John H. Hendrix Corp.
	Michael L. Klein
	Larry Nermyr
	Desert Rainbow, LLC
	Jack Fletcher
	Mizel Resources, A Trust
	Penroc Oil Corp.
	Fasken Land & Minerals, Ltd.
	Ruth Sutton
	J Cleo Thompson & James C. Cleo Jr.
	Wake Energy Partners, LLC
	Yalch Operating
	Yosemite Creek Oil & Gas, LLC
	XTO Holdings, LLC
	MJK Mineral Partners, Ltd.
	Bob Blundell, Jr.
Dakota Resources, Inc.	
Driftwood Oil, LLC	

Lease Number	Working Interest Owner
NM-013276 Cont.	Driftwood Oil, LLC
	Arrowhead Energy Development 1979
	Harvard & Lemay Exploration Co.
	Jalapeno Corp.
	MRC Spiral Resources, LLC
	Nadel & Gussman Capital, LLC
	Prudential-Bache
	Thermal Exploration, Inc.
	Viking Oil & Gas Exploration Co.
	Yates Energy Corp.
Devon Energy Production Co. LP	

Lease Number	Working Interest Owner
NM-0550543	Marathon Oil Permian, LLC
	Penroc Oil Corp.
	BXP Operating, LLC
NM-086168	Marathon Oil Permian, LLC
	XTO Holdings, LLC
	WPX/Devon Energy Production Co. LP
NM-087274	Marathon Oil Permian, LLC
	XTO Holdings, LLC
	WPX/Devon Energy Production Co. LP
NM-038467	Dan C. Berry
	Harvard Petroleum Corp.
	XTO Holdings, LLC
	Yates Energy Corp.
	Crump Energy Partners II LLC
	Crown Oil Partners V LP
Jalapeno Corp.	

End of Lease Ownership Section

Preliminary SHL Map



Please Note: The above map is for illustrative purposes only. Any location is contingent on APD and BLM approval. Additionally, Colgate reserves the right to alter development plans based on environmental, economic, and administrative concerns or restraints.

Batman Development Area & Fallen Watten Drill Islands - Colgate

Recipient	Owner Type	Mailing	City	State	Zip
Arrowhead Energy Development 1979	Affected Operator/Lessee/WI Owner	300 Holly Sugar Bldg.	Colorado Springs	CO	80903
Bob Blumfeld, Jr	Affected Operator/Lessee/WI Owner	2924 Colfax Ave.	Pueblo	CO	81008
Bureau of Land Management	Affected Surface Grazing Lease Owner	620 East Grease St.	Carlsbad	NM	88220
BXP Operating, LLC	Affected Operator/Lessee/WI Owner	11757 Katy Freeway, Suite 475	Houston	TX	77079
BXP Partners V, LP	Affected Operator/Lessee/WI Owner	11757 Katy Freeway, Suite 475	Houston	TX	77079
Crown Oil Partners V LP	Affected Operator/Lessee/WI Owner	P.O. Box 50820	Midland	TX	79710
Crump Energy Partners II, LLC	Affected Operator/Lessee/WI Owner	P.O. Box 50820	Midland	TX	79710
Calbertson Management Trust	Affected Operator/Lessee/WI Owner	P.O. Box 2918	Midland	TX	79702
Dakota Resources, Inc.	Affected Operator/Lessee/WI Owner	4914 North Midluff Road	Midland	TX	79705
Danny C. Berry, et ux	Affected Operator/Lessee/WI Owner	4519 Santa Rosa Dr	Midland	TX	79705
Danny C. Berry, et ux	Affected Operator/Lessee/WI Owner	P.O. Box 160	Eminence	NM	88231
Danny C. Berry, et ux	Affected Operator/Lessee/WI Owner	Main Highway 176	Eminence	NM	88231
Davis Land & Minerals	Affected Operator/Lessee/WI Owner	2345 Sothens Blvd. SE, Suite C-1	Rio Rancho	NM	87124
Desert Rainbow, LLC	Affected Operator/Lessee/WI Owner	P.O. Box 79188	Houston	TX	77279
Devon Energy Production, LLC (WPX)	Affected Operator/Lessee/WI Owner	P.O. Box 1837	Roswell	NM	88202
Doyle Hartman	Affected Operator/Lessee/WI Owner	333 West Sheridan Ave.	Oklahoma City	OK	73102
Driftwood Oil, LLC	Affected Operator/Lessee/WI Owner	P.O. Box 10426	Midland	TX	79702
Estate of James Davidson	Affected Operator/Lessee/WI Owner	500 North Main Street #2	Midland	TX	79701
Estate of Ronnie R. Westbrook	Affected Operator/Lessee/WI Owner	P.O. Box 1224	Jal	NM	88252
Fallen Land & Minerals, LMA	Affected Operator/Lessee/WI Owner	P.O. Box 494	Midland	TX	79702
Harvard & Lemay Exploration Co.	Affected Operator/Lessee/WI Owner	P.O. Box 371	Midland	TX	79702
Harvard Petroleum Corp.	Affected Operator/Lessee/WI Owner	4700 East Cherrywood Ct.	Midland	TX	79707
Intrepid Polish - New Mexico, LLC	Affected Operator/Lessee/WI Owner	6101 Hooley Hill Road	Midland	TX	79707
Intrepid Polish - New Mexico, LLC	Affected Operator/Lessee/WI Owner	P.O. Box 936	Roswell	NM	88202
Intrepid Polish - New Mexico, LLC	Affected Polish Lessee	P.O. Box 936	Roswell	NM	88202
J Cleo Thompson & James C. Cleo Jr., LP	Affected Polish Lessee	1996 Polish Mines Road	Carlsbad	NM	88220
Jack Feichter	Affected Polish Lessee	1001 17th Street	Denver	CO	80202
Jolepato Corp	Affected Operator/Lessee/WI Owner	707 17th Street	Denver	CO	80202
John H. Hendrix Corp.	Affected Operator/Lessee/WI Owner	325 North St. Paul, Suite 4300	Dallas	TX	75201
John H. Hendrix Corp.	Affected Operator/Lessee/WI Owner	5801 Kellogg Drive	Yorba Linda	CA	92886
Kenneth Smith, Inc.	Affected Operator/Lessee/WI Owner	P.O. Box 1608	Albuquerque	NM	87103
Kerr McGee Oil & Gas Onshore LP	Affected Operator/Lessee/WI Owner	P.O. Box 3040	Midland	TX	79702
Kerr McGee Oil & Gas Onshore LP	Affected Surface Grazing Lease Owner	110 North Marientfield, Suite 400	Midland	TX	79702
Larry Nerny	Affected Operator/Lessee/WI Owner	267 Smith Ranch Road	Hobbs	NM	88240
Linda Armstrong	Affected Operator/Lessee/WI Owner	P.O. Box 173779	Denver	CO	80217
Merit Energy Partners	Affected Operator/Lessee/WI Owner	5 Greenway Plaza, Suite 110	Houston	TX	77046
Merit Energy Partners D-III	Affected Operator/Lessee/WI Owner	900 33 Avenue SW, Apartment 13	Minot	ND	58701
Merit Energy Partners III	Affected Operator/Lessee/WI Owner	P.O. Box 1112	Hobbs	NM	88241
Michael L. Klein	Affected Operator/Lessee/WI Owner	Marathon Oil Tower, 555 San Felipe Street	Houston	TX	77056
Mizel Resources, A Trust, Ator Camie De Lima	Affected Operator/Lessee/WI Owner	13727 Noel Road, Suite 1200, Tower 2	Dallas	TX	75240
MJK Partners, Ltd	Affected Operator/Lessee/WI Owner	13727 Noel Road, Suite 1200, Tower 2	Dallas	TX	75240
MRC Spiral Resources, LLC	Affected Operator/Lessee/WI Owner	500 West Texas, Suite 1230	Midland	TX	79701
Nadel & Gussman Capital, LLC	Affected Operator/Lessee/WI Owner	4350 South Monaco Street, 5th Floor	Denver	CO	80237
	Affected Operator/Lessee/WI Owner	100 North Marientfield, Suite 906	Midland	TX	79701
	Affected Operator/Lessee/WI Owner	5400 LBJ Freeway, Suite 1500	Dallas	TX	75240
	Affected Operator/Lessee/WI Owner	First National Bank Building, 15 E 5th St., #3300	Tulsa	OK	74103

Batman Development Area & Fallen Wallen Drill Islands - Colgate

Recipient	Owner Type	Mailing	City	State	Zip
Oxy USA WTP, LP	Current RT Owner/Colgate Predecessor (Assigning)	5 Greenway Plaza, Suite 110	Houston	TX	77046
Paw Prints Oil & Gas, Ltd	Affected Operator/Lessee/WI Owner	1500 4 Mile Lane	Canon City	CO	81212
Petroc Oil Corporation	Affected Operator/Lessee/WI Owner	151 Calle Sur, Suite 174	Hobbs	NM	88240
Pogo Resources, LLC	Affected Operator/Lessee/WI Owner	4809 Cole Ave., Suite 108	Dallas	TX	75205
Prudential-Bache Energy Income Protection VP-18	Affected Operator/Lessee/WI Owner	1209 Orange Street	Wilmington	DE	19801
Roy G Burton Jr Trust	Affected Operator/Lessee/WI Owner	P.O. Box 978	Hobbs	NM	88240
Ruth Station	Affected Operator/Lessee/WI Owner	2826 Moss	Midland	TX	79705
State of New Mexico, Commissioner of Public Lands	State of New Mexico	310 Old Santa Fe Trail	Santa Fe	NM	87501
I Over V Ranch, LLP	Affected Surface/Grazing Lease Owner	P.O. Box 160	Emnace	NM	88231
Thermal Exploration, Inc.	Affected Operator/Lessee/WI Owner	1609 Schmatic Lane	Bedford	TX	76022
Viking Oil & Gas Exploration Company	Affected Operator/Lessee/WI Owner	P.O. Box 1267	Minneapolis	MIN	55446
Wake Energy Partners, LLC	Affected Operator/Lessee/WI Owner	P.O. Box 684	Pecos	TX	79772
Wake Energy Partners, LLC	Affected Operator/Lessee/WI Owner	110 West 5th Street	Pecos	TX	79772
WPEX Energy Permian LLC	Affected Operator/Lessee/WI Owner	333 West Sheridan Ave.	Oklahoma City	OK	73102
XTO Holdings, LLC	Affected Operator/Lessee/WI Owner	22777 Springwoods Village Pkwy.	Spring	TX	77389
Yatch Operating	Affected Operator/Lessee/WI Owner	P.O. Box 3171	Midland	TX	79702
Yates Energy Corp.	Affected Operator/Lessee/WI Owner	P.O. Box 2323	Roswell	NM	88202
Yosemite Creek Oil & Gas, LLC (LLP)	Affected Operator/Lessee/WI Owner	4350 South Monaco Street, 5th Floor	Denver	CO	80237

CGT_B-17



Doyle Hartman
Affected Operator/Lessee/WI Owner
P.O. Box 10426
Midland, TX 79702