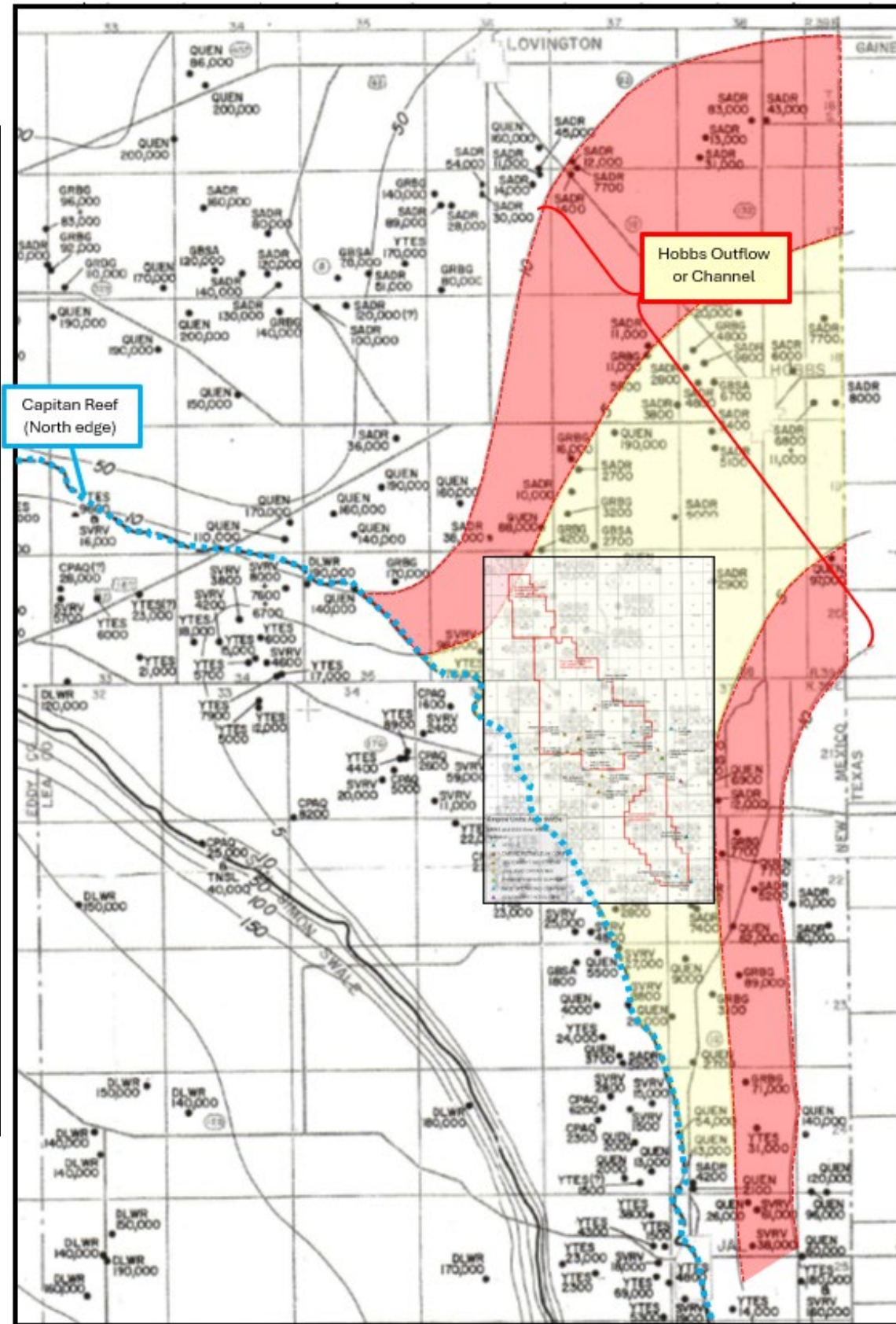
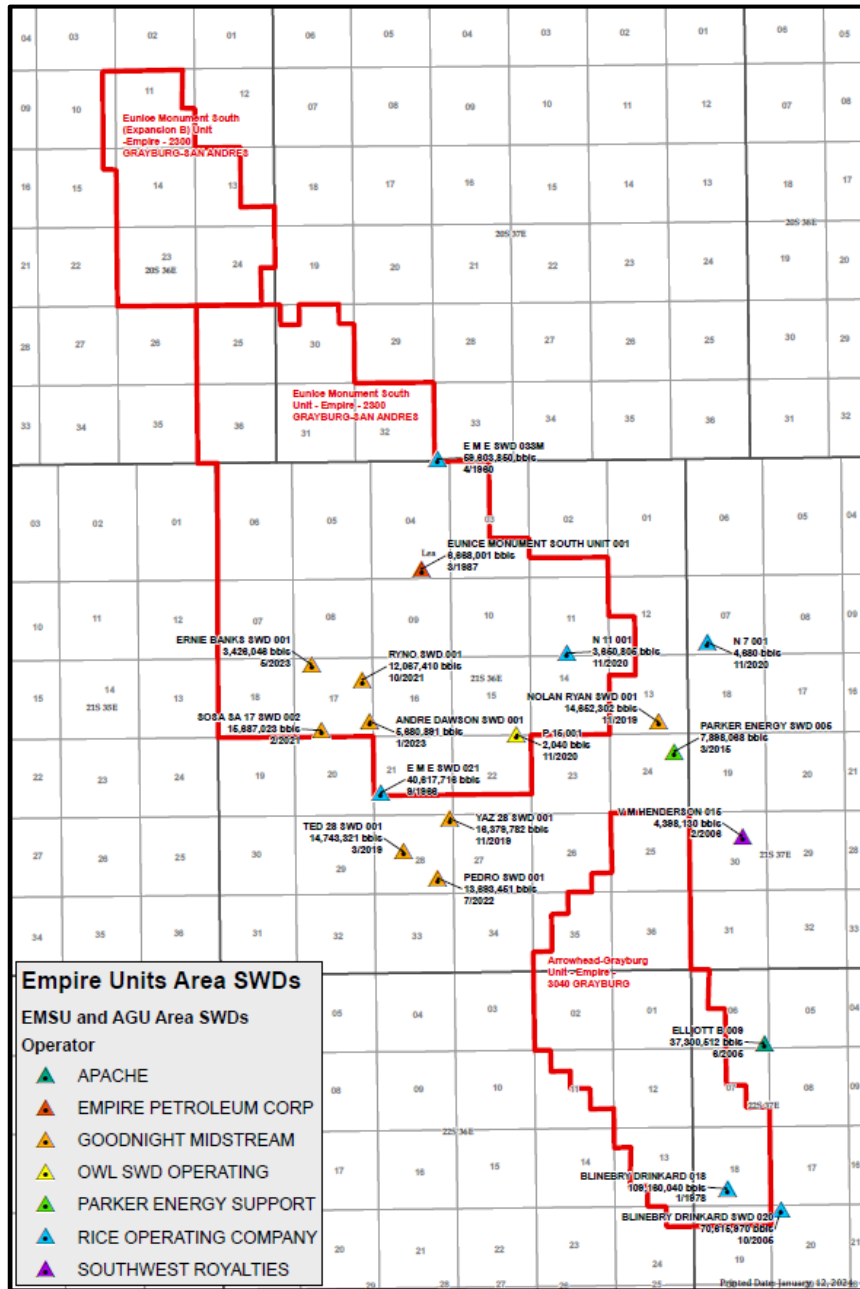


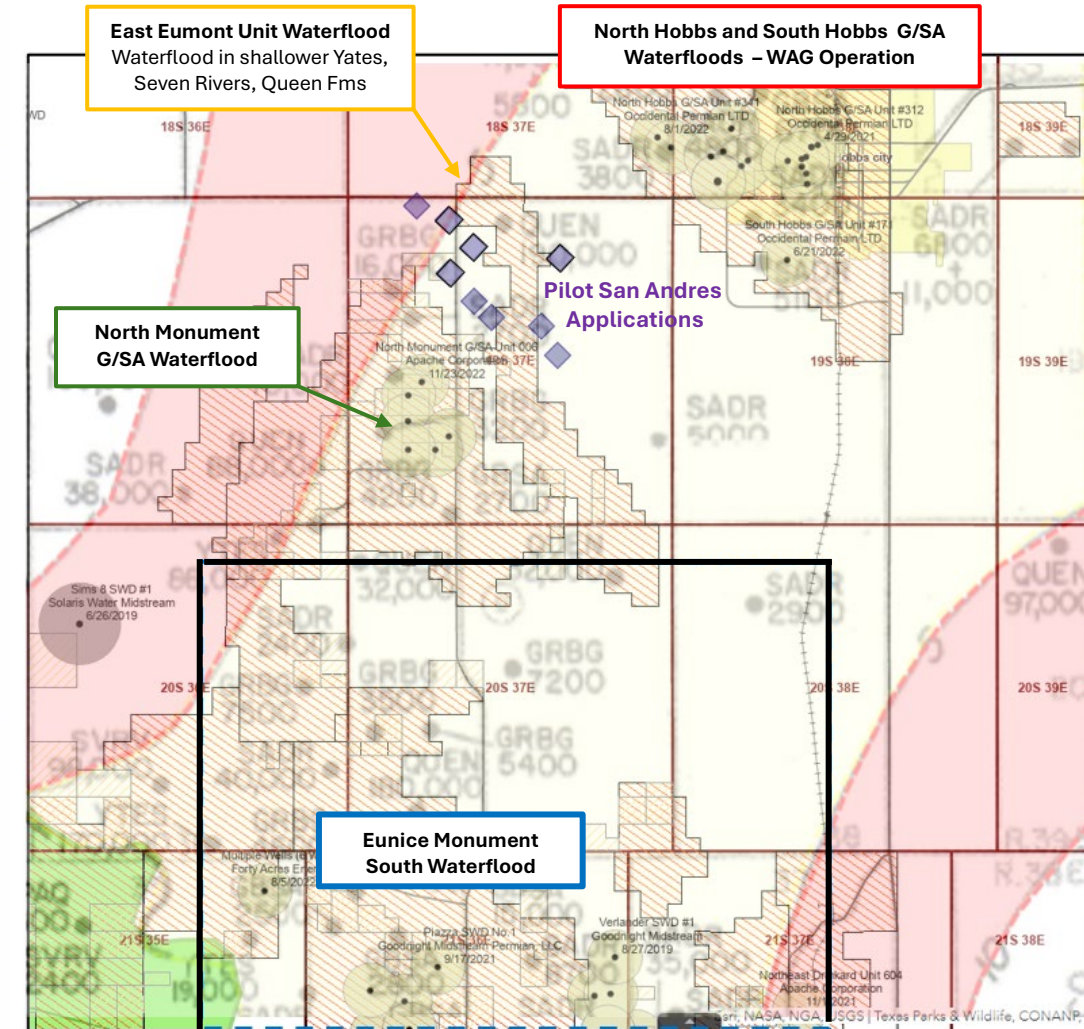


Case Nos. 24278, 24277, 24123, 23775, 23614-23617, and 24018-24027  
OCD Exhibit No. 2

**Exhibit 2A:** Map (from Motion) Showing Goodnight's Disposal Wells in San Andres Interval and Existing Waterfloods



**Exhibit 2C:** Detail Map Showing Existing Waterfloods and Pending Applications North of the EMSU



**Exhibit 2B:** Map Showing Goodnight's Disposal Wells in San Andres Interval and Existing Waterfloods Locations (Exhibit 2A) Relative to the Hobbs Channel and Capitan Reef

TDS values as compiled by Hiss (1975);  
Map items: 10 is an inferred 10,000 mg/l  
contour; 5 is an inferred 5,000 mg/l contour