

**STATE OF NEW MEXICO
ENERGY, MINERALS AND NATURAL RESOURCES DEPARTMENT
OIL CONSERVATION DIVISION**

**OIL CONSERVATION DIVISION,
Petitioner**

CASE NO. 24801

v.

**LLJ VENTURES, LLC
DBA MARKER OIL & GAS,
Respondent**

NOTICE OF AMENDED EXHIBITS

TO THE COURT AND TO THE COUNSEL OF RECORD FOR ALL PARTIES:

PLEASE TAKE NOTICE that Christy Treviño, as Counsel for the Oil Conservation Division (“OCD”) in this matter, hereby respectfully submits this **NOTICE OF AMENDED EXHIBITS**.

OCD timely filed the Prehearing Statement, Affidavits, and supporting Exhibits on September 26, 2024. On October 2, 2024 filed a Supplemental Affidavit and supporting Exhibits to reflect an update to the number of inactive wells operated by the Respondent. As mentioned at the hearing these two wells were transferred to another Operator. As requested by the Hearing Examiner, OCD resubmits an amended exhibit package, to consolidate the original filed documents and the supplemental submission. To ensure that the transcript record reflects the documents, OCD left the original labels. OCD included new labels at the request of the Hearing Examiner. The new exhibit labels are in the color red to prevent confusion between the Exhibits and the transcript record.

WHEREFORE, OCD requests that the court take notice of the AMENDED EXHIBITS.

Respectfully submitted,

Christy B. Treviño

Christy Treviño
Assistant General Counsel
New Mexico Energy, Minerals and
Natural Resources Department
Oil Conservation Division
1220 South St. Francis Drive
Santa Fe, New Mexico 87505
Tel (505) 607-4524
Fax (505) 476-3220
Christy.Trevino@emnrd.nm.gov

CERTIFICATE OF SERVICE

I certify that on October 4, 2024, I served this pleading by electronic mail on:

Larry Marker
Owner
LLJ VENTURES, LLC DBA MARKER OIL AND GAS
P.O. Box 3188
Roswell, NM 88202
Larrym_gdc@hotmail.com

Christy B. Treviño

Christy Treviño

Table of Contents

**OIL CONSERVATION DIVISION,
Petitioner**

v.

**LLJ VENTURES, LLC
DBA MARKER OIL & GAS,
Respondent**

OGRID #372279;

NOTICE OF VIOLATION.

**Unresolved Notice of Violation of
19.15.25.8, 19.15.5.9(A), 19.15.8.9 and
19.15.7.24**

NMAC

Case # 24801

- **Pages 1-5:** Prehearing Statement- **Exhibit 1**
- **Pages 6-8:** Affidavit of Nicholas Karns- **Exhibit 2**
- **Page 9:** Exhibit 1: Curriculum Vitae of Nicholas Karns- **Exhibit 3**
- **Page 10-13:** Exhibit 2: Notice of Violation (NOV) against LLJ Ventures DBA Marker Oil and Gas, date July 9, 2024 - **Exhibit 4**
- **Page 14-19:** Exhibit 2-A: OCD Permitting Report Dated June 24, 2024- **Exhibit 4-A**
- **Page 20:** Exhibit 2-B: Inactive Well Additional Financial Assurance Report Dated June 24, 2024- **Exhibit 4-B**
- **Page 21-22:** Exhibit 2-C: OCD C-115 History Report- **Exhibit 4-C**
- **Page 23-29:** Exhibit 2-D: OCD Civil Penalty Calculator- **Exhibit 4-D**
- **Page 30-31:** Affidavit of Sara Griego Regarding Notice- **Exhibit 5**
- **Pages 32-41:** Exhibit 3: Sara Griego Certified Mail Notice of NOV and Docketing Notice with tracking information- **Exhibit 6**

Notice of Supplemental Affidavit and Exhibits- **Exhibit 7**

Supplemental Affidavit of Nicholas Karns- **Exhibit 8**
Updated Inactive Well Report- **Exhibit 8-A**
Two Well Transfers- **Exhibit 8-B**
Updated Financial Assurance Report- **Exhibit 8-C**
Updated Civil Penalty Calculator- **Exhibit 8-D**

**STATE OF NEW MEXICO
ENERGY, MINERALS AND NATURAL RESOURCES DEPARTMENT
OIL CONSERVATION DIVISION**

**OIL CONSERVATION DIVISION,
Petitioner**

CASE NO. 24801

**v.
LLJ VENTURES, LLC
DBA MARKER OIL & GAS,
Respondent**

PRE-HEARING STATEMENT

The New Mexico Oil Conservation Division (“OCD”) submits this Pre-Hearing Statement pursuant to 19.15.4.13(B) NMAC.

I. IDENTIFICATION OF PARTY AND COUNSEL

OCD initiated this matter and is represented by undersigned counsel.

II. STATEMENT OF THE CASE

In June 2024, OCD Compliance Officer Nicholas Karns, in the course and scope of his duties as a Compliance Officer and Bond Administrator in the Administrative Compliance Bureau of OCD, conducted a compliance assessment LLC Ventures, LLC DBA Marker Oil and Gas (“Respondent”), OGRID# 372279. The goal of such an assessment is to inspect the OCD permitting system regarding operator compliance with rules, such as but not limited to, 19.15.5, 19.15.7, & 19.15.8 NMAC. Upon Mr. Karns’ review of OCD’s permitting system reports and data, Mr. Karns concluded that Respondent was not compliant with 19.15.5.9(A)(4)(a) NMAC, which governs the number of wells an operator may have that are inactive, per 19.15.25.8 NMAC.

More specifically, OCD’s records indicate that Respondent owns one hundred and fifty (150) wells, which were and remain inactive, with no reporting by Respondent of production from any of the one hundred and fifty (150) wells in the fifteen (15) months prior to June 2024. Per 19.15.5.9(B)(1)(a) NMAC, if an operator does not report production for a well for fifteen (15) months, that well is deemed non-compliant with 19.15.5.9 NMAC. Per 19.15.8.9 NMAC, the

Respondent has fifty (50) wells that are currently inactive and lack sufficient financial assurances. Per 19.15.7.24 NMAC, the Respondent has not filed the required C-115 (monthly production reports) for any well since June 2022. Per 19.15.5.10 NMAC, OCD may pursue a litany of remedies for wells in violation of 19.15.5.9(B)(1)(a) NMAC (or any other OCD regulation) including, but not limited to, civil penalties and plugging and abandoning of inactive wells.

Respondent violated and remains in violation of 19.15.5.9, 19.15.8.9, 19.15.7.24, and 19.15.25.8 NMAC. OCD seeks an order from the Division allowing OCD to plug and abandon all of Respondent's one hundred and fifty (150) wells, termination of Respondent's Authorization to Transport from all wells, assessing a civil penalty upon Respondent in the amount of \$423,000, and any other relief the Hearing Officer believes is just and proper.

III. PROPOSED EVIDENCE

WITNESSES:

1. Nicholas Karns, Compliance Officer

Affidavit of Witness

Mr. Karns is a Compliance Officer with OCD in the Administrative Compliance Bureau who is also the acting Bond Administrator for OCD. He has served with OCD in his current role for twenty-three (23) months. Prior to joining OCD, Mr. Karns served as an administrator for several New Mexico state agencies, including the Department of Public Safety. His qualifications are described in Exhibit 1. Mr. Karns will testify regarding his assessment of Respondent's inactive well compliance status in June 2024, which included the status of Respondent's wells. Further, he will discuss the contents of the Notice of Violation in Exhibit 2, along with its sub-exhibits.

2. Sara Griego, Law Clerk

Affidavit of Notice

Ms. Griego is the Law Clerk for the OCD. Ms. Griego handled the service of the Notice of Violation and Docketing Notice upon the Respondent. Ms. Griego will testify that she served the Notice of Violation and Docketing Notice on Respondent's last known address through information learned from OCD Counsel Christy Treviño. The Notice of Violation and Docketing Notice was served by electronic mail, and certified mail upon Mr. Larry Marker, the last known Central Contact for Respondent. Service of the Notice of Violation and Docketing Statement upon Mr. Larry Marker was served by certified.

EXHIBITS:**Affidavit of Nicholas Karns**

Exhibit 1 Curriculum Vitae of Nicholas Karns;

Exhibit 2 Notice of Violation (NOV) against LLJ Ventures, LLC
DBA Marker Oil & Gas., dated July 9, 2024;

Exhibit 2-A Inactive Well Report dated June 24, 2024;

Exhibit 2-B Financial Assurance Report dated June 24, 2024;

Exhibit 2-C C-115 History Report;

Exhibit 2-D Civil Penalty Calculator;

Affidavit of Sara Griego Regarding Notice

Exhibit 3 Sara Griego- OCD emails showing notice and

Tracking information for the Notice of Violation and the Docketing Notice

IV. PROCEDURAL MATTERS

The OCD has not identified any procedural matters to be resolved prior to the hearing.

Respectfully submitted,



Christy Treviño
Assistant General Counsel
New Mexico Energy, Minerals and
Natural Resources Department
Oil Conservation Division
1220 South St. Francis Drive
Santa Fe, New Mexico 87505
Tel (505) 607-4524
Christy.Trevino@emnrd.nm.gov

CERTIFICATE OF SERVICE

I certify that on September 26, 2024, I served this pleading by electronic mail on:

Larry Marker
Owner
LLJ VENTURES, LLC DBA MARKER OIL AND GAS
P.O. Box 3188
Roswell, NM 88202
Larrym_gdc@hotmail.com


Christy Treviño

**STATE OF NEW MEXICO
ENERGY, MINERALS AND NATURAL RESOURCES DEPARTMENT
OIL CONSERVATION DIVISION**

**OIL CONSERVATION DIVISION,
Petitioner**

CASE NO. 24801

v.

**LLJ VENTURES, LLC
DBA MARKER OIL & GAS,
Respondent**

AFFIDAVIT OF NICHOLAS KARNs

I, NICHOLAS KARNs, being first duly sworn on oath, states as follows:

1. I am employed as a Compliance Officer within the Administrative Compliance Bureau of the Oil Conservation Division (“OCD”). I have been employed 23 months with the OCD. My education and qualifications are attached and incorporated as Exhibit 1. As a Compliance Officer with OCD my duties include, but are not limited to, generate and review database reports, on a monthly basis review the compliance status of oil and gas operators in New Mexico concerning:
 - a. 19.15.25.8 NMAC, which requires wells that have suspended drilling operations, are no longer of beneficial use, or have been continuously inactive for a period of one year, to be properly plugged and abandoned or placed in approved temporary abandonment;
 - b. 19.15.5.9 NMAC, which sets forth the compliance standards oil and gas operators in New Mexico, including the number of wells an operator may have in inactive status at any one time; and
 - c. 19.15.8.9 NMAC, which subjects oil and gas operators in New Mexico to certain financial assurance standards.
 - d. 19.15.7.24 NMAC, requires operators to file C-115 production reports for non-plugged wells.
2. I have personal knowledge of the matters stated herein. Swearing and affirming that the information is a true and accurate as to the findings of the violations stated.
3. On June 24, 2024, I generated the Inactive Well List, Inactive Well Additional Financial Assurance Report, and C-115 History Report.
4. The Inactive Well List was procured by searching the OCD Permitting Database. The Inactive Well List is labeled as Exhibit 2-A. This exhibit is a true and accurate copy of the information contained in the OCD Permitting System.

5. The Inactive Well List indicated that, LLJ VENTURES, LLC DBA MARKER OIL & GAS, OGRID# 372279 (“Operator”), operated and was the responsible party for one hundred and fifty (150) wells. In reviewing the Inactive Well List, I determined that the Operator, was out of compliance with 19.15.25.8 and 19.15.5.9 NMAC. The review process includes cross checking wells in our system to determine if any prior orders or agreements have been made regarding the wells in the Inactive Well List. *Attached and incorporated as Exhibit 2-A.*
6. The Operator is the registered operator of one hundred and fifty (150) wells. All one hundred and fifty (150) wells are out of compliance with 19.15.25.8 NMAC. *Attached and incorporated as Exhibit 2-A.* Eighty-two (82) wells are subject to final order in Case No. 22223. Thirteen (13) wells are subject to final order in Case No.12811.
7. The Inactive Well Additional Financial Assurance Report was procured by reviewing the Operator’s Compliance with 19.15.8.9 NMAC. Currently, Operator has fifty (50) wells that are inactive and lack sufficient financial assurance. *Attached and incorporated as Exhibit 2-B.* The exhibit is a true and accurate copy of the information in OCD Permitting System.
8. The C-115 History Report was procured by review the Operator’s Compliance with 19.15.7.24 NMAC. Of the one hundred and fifty (150) wells operated by the Operator, none have reported production in the past fifteen (15) months prior to issuance of the underlying NOV. Operator had not submitted the required C-115 forms for any of the wells since at least June 2022. Per to 19.15.5.9(B) NMAC, because the Operator wells reported no production over the fifteen (15) months prior to issuance of the underlying NOV, the one hundred and fifty (150) wells are inactive and are therefore out of compliance. *Attached and incorporated as Exhibit 2-C.* The exhibit is a true and accurate copy of the information in OCD Permitting System.
9. Civil penalties were assessed and procured based on the violations listed herein. The total for the listed violations amount is four hundred and twenty-three thousand (\$423,000). *Attached and incorporated as Exhibit 2-D.* The exhibit is a true and accurate copy of the information in OCD Permitting System.


FURTHER AFFIANT SAYETH NOT.


NICHOLAR KARNs


STATE OF NEW MEXICO

COUNTY OF SANTA FE

SUBSCRIBED AND SWORN TO BEFORE ME, the undersigned authority on this
24 day of ~~September~~, 2024, by Nicholas Karus


Notary Public in and for the
State of New Mexico

My Commission Expires:
3.18.2028



Nicholas R. Karns

Nicholas.karns@emnrd.nm.gov

103 Spruce St, Santa Fe, NM 87501

(505) 629-7138

INTRODUCTION

Exploring a career path in local government by collecting experience in many different state agencies. Competent project manager. I believe that my experience with regulatory boards and criminal justice oversight has galvanized the fundamentals for steady advancement in government administration.

HIGHLIGHTS

- ◆ **Nine years +** project management leadership
- ◆ **Experience** creating regulatory workflows and processes
- ◆ **Proficient** with data gathering and analysis
- ◆ **Skilled** at communicating with internal and external clientele
- ◆ **Involved** extensively with New Mexico rulemaking and practiced in jurisprudence
- ◆ **Certified** forklift operator, serve safe
- ◆ **Actively** sitting as a member of the Private Investigations Advisory Board

EDUCATION

- Santa Fe Community College
 - GED

SKILLS

Computer Skills, Software & Applications

- | | |
|------------------------|-----------------|
| • Proprietary software | • NCIC OpenFox |
| • Windows | • Dot Delimited |
| • Linux & open source | • HTML |
| • MS Office Suite | • Photoshop |
| • Acrobat | |

Administrative Skills

- | | |
|------------------------------------|-------------------------------|
| • Project management | • Database oversight |
| • Policy and infrastructure design | • Curriculum development |
| • Exercised in jurisprudence | • Classroom instruction |
| • Research and analysis | • Inter-agency communications |

SUPERVISORY EXPERIENCE

Department of Public Safety

- 2 years NCIC Program Oversight (2 people)

Regulation and Licensing Department

- 3 years Board Administrator (1-3 people depending on the board)

Lowe's Home Improvement

- 3 years Department Specialist (2 people)

PROFESSIONAL EXPERIENCE

Energy Minerals & Natural Resources 11/22 - Present Santa Fe, NM

COMPLIANCE OFFICER - A

Member of the Oil Conservation Division compliance team. Processes new application, adhering to workflow and procedure. Assures operators are in compliance with state Chapter 15 statutes and regulations. Manages well bonds from operators as financial assurance for the State of New Mexico.

Department of Public Safety 11/20 - 11/22 Santa Fe, NM

NCIC COORDINATOR

Oversight of data security standards and response protocol for all New Mexico criminal justice agencies in regards to their connection to the National Crime Information Center (NCIC). Completed administrative audits, misuse investigations, training, instructing, and general user support. Maintained federal and state compliance when handling, storing, and otherwise disseminating criminal justice information. Worked closely with the FBI to keep New Mexico criminal justice agencies moving progressively into the future.

Regulation and Licensing Department 8/18 - 11/20 Santa Fe, NM

BOARD ADMINISTRATOR

Served as board administrator for multiple occupational licensing boards. Coordinated formal rule change hearings and developed many forms and applications. Trained licensing staff and implemented filing standards. Worked well with general counsel, the Attorney General's office, and the State Records and Archives Center.

Lowe's Home Improvement 3/14 - 3/18 Santa Fe, NM

DESIGN PROJECT SPECIALIST

Started working for Lowe's in 2014 as a cashier. Advanced up to Installed Sales Coordinator and then to Sales Specialist in June of 2015. Assisted customers with remodel designs, product knowledge and financing. Created weekly sales analysis reports and budget projections. Designed special order windows and doors by working closely with manufactures.

PROFESSIONAL REFERENCES

- | | |
|--|---|
| • Jessica Rodarte /
Technical Support
Staff Manager - DPS
505-699-5422 | • Roberta Perea /
Board Administrator
Supervisor - RLD
505-204-2157 |
| • Regina Chacon /
LERB Bureau Chief
& CSO - DPS
505-469-7649 | • Rob Jackson /
Compliance
Supervisor - OCD
505-660-2501 |
| • Amanda Macias /
Special Projects
Supervisor - DPS
505-920-2412 | • Ruth Romero /
Board Administrator
- RLD
505-819-9973 |

Michelle Lujan-Grisham
Governor

Melanie A. Kenderdine
Cabinet Secretary - Designate

Dylan M. Fuge
Deputy Secretary

Dylan M. Fuge Division Director (Acting)
Oil Conservation Division



BY CERTIFIED AND ELECTRONIC MAIL

Larry Marker
Owner
LLJ VENTURES, LLC DBA MARKER OIL & GAS
P.O. Box 3188
Roswell, NM 88202
larrym_gdc@hotmail.com

NOTICE OF VIOLATION

The Director of the Oil Conservation Division (“OCD”) issues this Notice of Violation (“NOV”) pursuant to 19.15.5.10 NMAC. A process is available to informally discuss and resolve the NOV. OCD will not request a hearing on the NOV until the end of this process, which runs for 30 days from the date of your receipt of this letter. OCD will extend this process if it would facilitate informal resolution of the NOV. To initiate this process, contact the OCD employee identified at the end of this letter.

(1) Alleged Violator: LLJ VENTURES, LLC DBA MARKER OIL & GAS OGRID #372279 (“Operator”).

(2) Citation, Nature, and Factual and Legal Basis for Alleged Violation(s):

19.15.25.8 NMAC:

- A. The operator of wells drilled for oil or gas or services wells including seismic, core, exploration or injection wells, whether cased or uncased, shall plug the wells as Subsection B of 19.15.25.8 NMAC requires.*
- B. The operator shall either properly plug and abandon a well or place the well in approved temporary abandonment in accordance with 19.15.25 NMAC within 90 days after:*
 - (1) a 60 day period following suspension of drilling operations;*
 - (2) a determination that a well is no longer usable for beneficial purposes; or*
 - (3) a period of one year in which a well has been continuously inactive.*

19.15.5.9(A) NMAC:

An operator is in compliance with Subsection A of 19.15.5.9 NMAC if the operator...

(4) has no more than the following number of wells out of compliance with 19.15.25.8 NMAC that are not subject to an agreed compliance or final order setting a schedule for bringing the wells into compliance with 19.15.25.8 NMAC and imposing sanctions if the schedule is not met:

- (a) two wells or fifty percent of the wells the operator operates, whichever is less, if the operator operates 100 wells or less;*
- (b) five wells if the operator operates between 101 and 500 wells;*
- (c) seven wells if the operator operates between 501 and 1000 wells; and*
- (d) 10 wells if the operator operates more than 1000 wells.*

Operator is the registered operator of one hundred and fifty (150) wells, that are all are out of compliance with 19.15.25.8 NMAC. *See Exhibit A.* Eight-two (82) wells are subject to final order in Case No. 22223.¹ Thirteen (13) wells are were subject Order No. R-11934 in Case No. 12811.²

19.15.8.9 NMAC:

D. Inactive wells. *An operator shall provide financial assurance for wells that are covered by Subsection A of 19.15.8.9 NMAC that have been in temporarily abandoned status for more than two years or for which the operator is seeking approved temporary abandonment pursuant to 19.15.25.13 NMAC in one of the following categories:*

- (1) a one well financial assurance in the amount of \$25,000 plus \$2 per foot of the projected depth of a proposed well or the depth of an existing well; the depth of a well is the true vertical depth for vertical and horizontal wells and the measured depth for deviated and directional wells; or*
- (2) a blanket plugging financial assurance covering all wells of the operator subject to Subsection D of 19.15.8.9 NMAC:*
 - (a) \$150,000 for one to five wells;*
 - (b) \$300,000 for six to 10 wells;*
 - (c) \$500,000 for 11 to 25 wells; and*
 - (d) \$1,000,000 for more than 25 wells.*

Operator currently has fifty (50) wells that are inactive that lack sufficient financial assurance. *See Exhibit B.*

¹ Case No. 22223, Operator was ordered to plug and abandon at least eight-two (82) of the wells and if the Operators failed to plug and abandon, then the Division shall be authorized to plug and abandon the wells and forfeit the financial assurances for the wells. This decision was appealed to the District Court and pending possible dismissal.

² Case No. 12811, the Division sought an order to bring three-hundred and eighty-eight (388) wells into compliance, of which thirteen (13) wells are currently owned by this Operator. OCD is not seeking to exercise plugging authority for these wells under the prior Order. Rather, OCD seeks a plugging Order against the current registered operator and target of this NOV.

19.15.7.24 NMAC:

- A.** *An operator shall file a form C-115 for each non-plugged well completion for which the division has approved a form C-104 and for each secondary or other enhanced recovery project or pressure maintenance project injection well or other injection well within the state, setting forth complete information and data indicated on the forms in the order, format and style the director prescribes. The operator shall estimate oil production from wells producing into common storage as accurately as possible on the basis of periodic tests.*
- B.** *An operator shall file the reports 19.15.7.24 NMAC requires using the division's web-based online application on or before the 15th day of the second month following the month of production, or if such day falls on a weekend or holiday, the first workday following the 15th. An operator may apply to the division for exemption from the electronic filing requirement based upon a demonstration that such requirement would operate as an economic or other hardship.*

Operator is the registered operator of one hundred and fifty (150) wells and has not submitted the required C-115 for any well since June 9, 2022. *See Exhibit C.*

(3) Compliance: No later than thirty (30) days after receipt of this NOV, Operator shall (a) submit production reports for the wells identified in Exhibit C; (b) plug and abandon all one hundred and fifty (150) wells listed in Exhibit A; and (c) provide inactive well blanket plugging financial assurance of \$1,000,000 or increase the one well financial assurance to the specified amounts in Exhibit B.

(4) Sanction(s): OCD may impose one or more of the following sanctions:

- civil penalty
- modification, suspension, cancellation, or termination of a permit or authorization
- plugging and abandonment of a well
- remediation and restoration of a well location and associated facilities, including the removal of surface and subsurface equipment and other materials
- remediation and restoration of a location affected by a spill or release
- forfeiture of financial assurance
- shutting in a well or wells
- any other remedy authorized by law

For the alleged violations described above, OCD proposes the following sanctions:

- (a) **Plug and Abandon Wells:** OCD will request an order requiring Operator to plug and abandon one hundred and fifty (150) wells listed in Exhibit A, and alternatively, an order authorizing OCD to plug and abandon those wells.
- (b) **Financial Assurance:** OCD will request an order requiring Operator to provide an inactive well blanket plugging financial assurance of \$150,000 or additional one well financial assurance in the specified amounts in Exhibit B, and alternatively, an order forfeiting financial assurance.

- (c) Termination of Authorization to Transport: OCD will request an order terminating Operator's authority to transport from all wells.
- (d) Civil Penalties: OCD proposes to assess civil penalties as specified below. The civil penalty calculations are attached. OCD has taken into consideration the alleged violator's good faith effort to comply with the applicable requirements. Copies of the civil penalty calculations are attached.

Civil Penalty: 19.15.5.9(A)(4)(b) NMAC:	\$ 130,500.00
19.15.8.9 NMAC:	\$ 22,500.00
19.15.7.24 NMAC	\$ 270,000.00

(5) *Hearing:* If this NOV cannot be resolved informally, OCD will hold a hearing on October 3, 2024. Please see 19.15.5.10 NMAC for more information regarding the hearing. Even if OCD schedules a hearing, you can request an informal resolution at any time.

For more information regarding this NOV, contact Christy Treviño, at (505) 607-4525 or Christy.Trevino@emnrd.nm.gov.

Regards,


Dylan Fuge
Director

cc: EMNRD OGC

Inactive Well List

Total Well Count: 150 Inactive Well Count: 150
Printed On: Monday, June 24 2024

District	API	Well	ULSTR	OCD Unit	Ogrid	Operator	Lease Type	Surface Owner	Well Type	Last Production	Formation/Notes	Status	TA Exp Date
2	30-005-82817	ALLEN FEDERAL #001	1-07-10S-26E	D	372279	LLJ VENTURES, LLC DBA MARKER OIL & GAS	F	F	G	02/2020	ABO		
2	30-015-25241	ARTESIA STATE #001	C-13-18S-27E	C	372279	LLJ VENTURES, LLC DBA MARKER OIL & GAS	S	S	O	02/2021			
2	30-015-25384	ARTESIA STATE #002	C-13-18S-27E	C	372279	LLJ VENTURES, LLC DBA MARKER OIL & GAS	S	S	O	02/2021			
2	30-015-01633	ASTON & FAIR A #001	1-31-17S-28E	D	372279	LLJ VENTURES, LLC DBA MARKER OIL & GAS	S	P	O	02/2021	WILDCAT		
2	30-005-00044	CANNON #001	P-17-10S-25E	P	372279	LLJ VENTURES, LLC DBA MARKER OIL & GAS	P	P	O	06/2019			
2	30-005-00042	CANNON #002	I-17-10S-25E	I	372279	LLJ VENTURES, LLC DBA MARKER OIL & GAS	P	P	O	06/2019			
2	30-005-61892	CANNON ET AL #001Y	N-27-10S-25E	N	372279	LLJ VENTURES, LLC DBA MARKER OIL & GAS	S	P	G	06/2019	ABO		
2	30-005-62292	CANNON ET AL #002	L-27-10S-25E	L	372279	LLJ VENTURES, LLC DBA MARKER OIL & GAS	S	P	G	02/2017	ABO	T	8/4/2000
2	30-005-60680	CANNON FEE #001	H-17-10S-25E	H	372279	LLJ VENTURES, LLC DBA MARKER OIL & GAS	P	P	O	06/2019			
2	30-005-61234	CANNON FEE #002Y	A-17-10S-25E	A	372279	LLJ VENTURES, LLC DBA MARKER OIL & GAS	P	P	O	06/2019			
2	30-005-61499	CANNON FEE #003	H-17-10S-25E	H	372279	LLJ VENTURES, LLC DBA MARKER OIL & GAS	P	P	O	04/2019			
2	30-015-02305	CAROLINE #001	C-28-19S-28E	C	372279	LLJ VENTURES, LLC DBA MARKER OIL & GAS	S	S	O	02/2021			
2	30-015-02306	CAROLINE #003	D-28-19S-28E	D	372279	LLJ VENTURES, LLC DBA MARKER OIL & GAS	S	S	O	02/2021			
2	30-015-02307	CAROLINE #004	E-28-19S-28E	E	372279	LLJ VENTURES, LLC DBA MARKER OIL & GAS	S	S	O	02/2021			
2	30-015-02308	CAROLINE #005	D-28-19S-28E	D	372279	LLJ VENTURES, LLC DBA MARKER OIL & GAS	S	S	O	02/2021			
2	30-015-02309	CAROLINE #006	C-28-19S-28E	C	372279	LLJ VENTURES, LLC DBA MARKER OIL & GAS	S	S	O	02/2021			
1	30-025-27944	CASA STATE #001	H-28-17S-34E	H	372279	LLJ VENTURES, LLC DBA MARKER OIL & GAS	S	S	O	02/2021			
1	30-025-28115	CASA STATE #002	I-28-17S-34E	I	372279	LLJ VENTURES, LLC DBA MARKER OIL & GAS	S	S	O	02/2021			
2	30-005-82298	COMANCHE PQ FEDERAL #003	D-26-10S-25E	D	372279	LLJ VENTURES, LLC DBA MARKER OIL & GAS	F	F	O	09/2018			
2	30-005-00066	COMANCHE PQ FEDERAL #004	A-27-10S-25E	A	372279	LLJ VENTURES, LLC DBA MARKER OIL & GAS	F	F	O	09/2018			
2	30-005-60928	COOPER #001	E-29-06S-26E	E	372279	LLJ VENTURES, LLC DBA MARKER OIL & GAS	P	F	O	02/2017			
2	30-005-60929	COOPER #002	F-29-06S-26E	F	372279	LLJ VENTURES, LLC DBA MARKER OIL & GAS	P	F	O	02/2017			
2	30-005-00067	DEKALB FEDERAL #001	F-27-10S-25E	F	372279	LLJ VENTURES, LLC DBA MARKER OIL & GAS	F	F	O	07/2019			
2	30-015-23358	DELHI #008	C-36-17S-27E	C	372279	LLJ VENTURES, LLC DBA MARKER OIL & GAS	S	S	O	02/2021	Y-7R		
2	30-015-02638	EDDY BOA STATE #001	P-08-18S-28E	P	372279	LLJ VENTURES, LLC DBA MARKER OIL & GAS	S	S	O	02/2021	INT TO PA DENIED 09/15/11		
2	30-005-00059	ELLIOTT FEDERAL #001	E-26-10S-25E	E	372279	LLJ VENTURES, LLC DBA MARKER OIL & GAS	F	F	O	09/2018			

6/24/24, 10:53 AM

OCD Permitting

2	30-005-60445	ELLIOTT FEDERAL #002	L-29-06S-26E	L	372279	LLJ VENTURES LLC DBA MARKER OIL & GAS	F	F	O	02/2017	
2	30-005-10033	ENGLAND FEDERAL #001	N-29-06S-26E	N	372279	LLJ VENTURES LLC DBA MARKER OIL & GAS	F	F	O	02/2017	
2	30-005-10137	ENGLAND FEDERAL #002	H-30-06S-26E	H	372279	LLJ VENTURES LLC DBA MARKER OIL & GAS	F	F	O	02/2017	
2	30-005-10228	FEDERAL #008	J-33-06S-26E	J	372279	LLJ VENTURES LLC DBA MARKER OIL & GAS	F	F	O	04/2010	
1	30-005-20528	FEDERAL 9 #001	B-09-14S-30E	B	372279	LLJ VENTURES LLC DBA MARKER OIL & GAS	F	F	O	02/2021	QUEEN
2	30-005-60428	FEDERAL HJ #002	B-31-06S-26E	B	372279	LLJ VENTURES LLC DBA MARKER OIL & GAS	F	F	O	04/2011	
2	30-005-61749	FEDERAL HJ #009	I-31-06S-26E	I	372279	LLJ VENTURES LLC DBA MARKER OIL & GAS	F	F	O	04/2010	
2	30-005-61750	FEDERAL HJ #010	A-31-06S-26E	A	372279	LLJ VENTURES LLC DBA MARKER OIL & GAS	F	F	O	04/2010	
2	30-015-04064	FEDERAL JJ #001	K-03-17S-30E	K	372279	LLJ VENTURES LLC DBA MARKER OIL & GAS	F	F	O	03/2019	
2	30-015-20737	FEDERAL JJ #003	N-03-17S-30E	N	372279	LLJ VENTURES LLC DBA MARKER OIL & GAS	F	F	I	04/2022	
2	30-015-22155	FEDERAL JJ #004	M-03-17S-30E	M	372279	LLJ VENTURES LLC DBA MARKER OIL & GAS	F	F	O	03/2019	
2	30-015-21869	FEDERAL K #001	L-29-17S-30E	L	372279	LLJ VENTURES LLC DBA MARKER OIL & GAS	F	F	O	02/2019	
2	30-015-04065	FEDERAL KK #002	I-03-17S-30E	I	372279	LLJ VENTURES LLC DBA MARKER OIL & GAS	F	F	O	05/2019	
2	30-015-04067	FEDERAL KK #004	O-03-17S-30E	O	372279	LLJ VENTURES LLC DBA MARKER OIL & GAS	F	F	O	05/2019	
2	30-015-04411	FEDERAL L #004	F-31-17S-30E	F	372279	LLJ VENTURES LLC DBA MARKER OIL & GAS	F	F	O	03/2019	
2	30-015-23213	FEDERAL L #007	1-31-17S-30E	D	372279	LLJ VENTURES LLC DBA MARKER OIL & GAS	F	F	O	03/2019	
2	30-015-04410	FEDERAL M #005	J-31-17S-30E	J	372279	LLJ VENTURES LLC DBA MARKER OIL & GAS	F	F	O	03/2019	
2	30-015-04069	FEDERAL Q #002	3-03-17S-30E	C	372279	LLJ VENTURES LLC DBA MARKER OIL & GAS	F	F	O	03/2019	
2	30-015-04070	FEDERAL Q #003	E-03-17S-30E	E	372279	LLJ VENTURES LLC DBA MARKER OIL & GAS	F	F	O	03/2019	
2	30-015-04072	FEDERAL Q #005	3-03-17S-30E	C	372279	LLJ VENTURES LLC DBA MARKER OIL & GAS	F	F	O	03/2019	
2	30-015-04115	FEDERAL R #001	G-10-17S-30E	G	372279	LLJ VENTURES LLC DBA MARKER OIL & GAS	F	F	O	03/2019	
2	30-015-04170	FEDERAL R #002	A-10-17S-30E	A	372279	LLJ VENTURES LLC DBA MARKER OIL & GAS	F	F	O	03/2019	
2	30-015-04171	FEDERAL R #003	D-10-17S-30E	D	372279	LLJ VENTURES LLC DBA MARKER OIL & GAS	F	F	O	03/2019	
2	30-015-20619	FEDERAL R #004	F-10-17S-30E	F	372279	LLJ VENTURES LLC DBA MARKER OIL & GAS	F	F	I	04/2022	
2	30-015-20620	FEDERAL R #005	E-10-17S-30E	E	372279	LLJ VENTURES LLC DBA MARKER OIL & GAS	F	F	O	03/2019	
2	30-015-22018	FEDERAL R #006	C-10-17S-30E	C	372279	LLJ VENTURES LLC DBA MARKER OIL & GAS	F	F	O	03/2019	
2	30-015-20695	FEDERAL R #007	B-10-17S-30E	B	372279	LLJ VENTURES LLC DBA MARKER OIL & GAS	F	F	I	04/2022	
2	30-015-20696	FEDERAL R #008	H-10-17S-30E	H	372279	LLJ VENTURES LLC DBA MARKER OIL & GAS	F	F	I	04/2022	
2	30-015-00689	GATES STATE #001	H-36-17S-27E	H	372279	LLJ VENTURES LLC DBA MARKER OIL & GAS	S	S	O	02/2019	YATES SEVEN RIVERS
2	30-015-31036	GATES STATE #003	H-36-17S-27E	H	372279	LLJ VENTURES LLC DBA MARKER OIL & GAS	S	S	O	02/2019	EMPIRE YESO SEVEN RIVERS

6/24/24 10:53 AM

OCD Permitting

Exhibit 2-A

Well ID	Well Name	Section	Block	Tract	Operator	Product	Status	Completion	Notes
2	30-015-21694 GULF FEDERAL #002	O-20-18S-31E	O	372279	LLJ VENTURES LLC DBA MARKER OIL & GAS	F	F	O	05/2019
2	30-015-02314 HELEN #001	A-29-19S-28E	A	372279	LLJ VENTURES LLC DBA MARKER OIL & GAS	S	S	O	02/2021
1	30-005-20727 HOLBROOK B FEDERAL #001	M-09-15S-30E	M	372279	LLJ VENTURES LLC DBA MARKER OIL & GAS	F	S	O	02/2019 INT TO BURY CABLE DENIED BY BLM 10/3/11
1	30-005-20742 HOLBROOK B FEDERAL #002	L-09-15S-30E	L	372279	LLJ VENTURES LLC DBA MARKER OIL & GAS	F	S	O	02/2019
2	30-015-00669 HOMAN #001	H-36-17S-27E	H	372279	LLJ VENTURES LLC DBA MARKER OIL & GAS	S	S	O	02/2019
2	30-015-22183 HUDSON FEDERAL #001	G-29-17S-30E	G	372279	LLJ VENTURES LLC DBA MARKER OIL & GAS	F	F	O	02/2019
2	30-005-61944 ISLER PENNZOIL FEDERAL #001	M-03-07S-26E	M	372279	LLJ VENTURES LLC DBA MARKER OIL & GAS	F	P	G	03/2020
2	30-005-62054 ISLER PENNZOIL FEDERAL #002	O-03-07S-26E	O	372279	LLJ VENTURES LLC DBA MARKER OIL & GAS	F	F	G	04/2020
1	30-025-21947 JOANNIE #001	C-08-18S-34E	C	372279	LLJ VENTURES LLC DBA MARKER OIL & GAS	S	S	O	02/2021 QUEEN - CONVERTED TO PROD
1	30-025-24718 JOANNIE #003	E-08-18S-34E	E	372279	LLJ VENTURES LLC DBA MARKER OIL & GAS	S	S	O	02/2021
1	30-025-24548 JOANNIE #004	D-08-18S-34E	D	372279	LLJ VENTURES LLC DBA MARKER OIL & GAS	S	S	O	02/2021 INT TO P&A APPVD 5-24-04
2	30-005-60440 JOHNSON IL #001	O-30-06S-26E	O	372279	LLJ VENTURES LLC DBA MARKER OIL & GAS	P	P	O	04/2011
2	30-015-10130 KENWOOD #001Y	E-29-18S-31E	E	372279	LLJ VENTURES LLC DBA MARKER OIL & GAS	F	F	O	04/2020
2	30-015-10133 KENWOOD #002	D-29-18S-31E	D	372279	LLJ VENTURES LLC DBA MARKER OIL & GAS	F	F	O	04/2020
2	30-015-10095 KENWOOD #003	F-29-18S-31E	F	372279	LLJ VENTURES LLC DBA MARKER OIL & GAS	F	F	I	04/2022
2	30-015-22431 KENWOOD #005	E-29-18S-31E	E	372279	LLJ VENTURES LLC DBA MARKER OIL & GAS	F	F	O	04/2020 Y-SR-QN-GB
2	30-015-05178 KERSEY STATE #001	B-16-17S-31E	B	372279	LLJ VENTURES LLC DBA MARKER OIL & GAS	S	S	O	04/2022
2	30-015-26086 KERSEY STATE #003	D-16-17S-31E	D	372279	LLJ VENTURES LLC DBA MARKER OIL & GAS	S	S	O	04/2022
2	30-015-25997 LAUREL STATE #001	C-07-18S-28E	C	372279	LLJ VENTURES LLC DBA MARKER OIL & GAS	S	P	O	02/2021
2	30-015-25675 LAUREL STATE #002	2-07-18S-28E	E	372279	LLJ VENTURES LLC DBA MARKER OIL & GAS	S	P	O	02/2021 GB-SA
2	30-015-31319 LAUREL STATE #003	3-07-18S-28E	E	372279	LLJ VENTURES LLC DBA MARKER OIL & GAS	S	P	O	02/2021 ARTESIA Q-G-SA
2	30-005-00074 LEONARD FEDERAL #001	G-27-10S-25E	G	372279	LLJ VENTURES LLC DBA MARKER OIL & GAS	F	F	O	01/2020
2	30-005-00076 LEONARD FEDERAL #004	H-27-10S-25E	H	372279	LLJ VENTURES LLC DBA MARKER OIL & GAS	F	F	O	01/2020
2	30-015-20479 LOCO HILLS A FEDERAL #001	M-10-17S-30E	M	372279	LLJ VENTURES LLC DBA MARKER OIL & GAS	F	F	O	02/2019
2	30-015-20536 LOCO HILLS A FEDERAL #002	N-10-17S-30E	N	372279	LLJ VENTURES LLC DBA MARKER OIL & GAS	F	F	I	02/2019
2	30-015-20580 LOCO HILLS A FEDERAL #004	K-10-17S-30E	K	372279	LLJ VENTURES LLC DBA MARKER OIL & GAS	F	F	O	02/2019
2	30-015-20611 LOCO HILLS A FEDERAL #006	D-15-17S-30E	D	372279	LLJ VENTURES LLC DBA MARKER OIL & GAS	F	F	O	02/2019
2	30-015-20615 LOCO HILLS A FEDERAL #007	F-15-17S-30E	F	372279	LLJ VENTURES LLC DBA MARKER OIL & GAS	F	F	I	02/2019
2	30-015-20616 LOCO HILLS A FEDERAL #008	E-15-17S-30E	E	372279	LLJ VENTURES LLC DBA MARKER OIL & GAS	F	F	O	02/2019

6/24/24, 10:53 AM

OCD Permitting

2	30-015-25109	LOCO HILLS A FEDERAL #009	D-15-17S-30E	D	372279	LLJ VENTURES, LLC DBA MARKER OIL & GAS	F	F	O	02/2019	
2	30-015-20537	LOCO HILLS B FEDERAL #001	P-09-17S-30E	P	372279	LLJ VENTURES, LLC DBA MARKER OIL & GAS	F	F	I	04/2022	
2	30-015-20617	LOCO HILLS B FEDERAL #002	I-09-17S-30E	I	372279	LLJ VENTURES, LLC DBA MARKER OIL & GAS	F	F	O	04/2022	
2	30-015-20643	LOCO HILLS B FEDERAL #003	F-17-17S-30E	F	372279	LLJ VENTURES, LLC DBA MARKER OIL & GAS	F	F	O	04/2022	
2	30-015-20644	LOCO HILLS B FEDERAL #004	C-17-17S-30E	C	372279	LLJ VENTURES, LLC DBA MARKER OIL & GAS	F	F	O	04/2022	
2	30-015-20673	LOCO HILLS B FEDERAL #006	O-09-17S-30E	O	372279	LLJ VENTURES, LLC DBA MARKER OIL & GAS	F	F	O	04/2022	SAN ANDRES
2	30-015-20675	LOCO HILLS B FEDERAL #008	K-09-17S-30E	K	372279	LLJ VENTURES, LLC DBA MARKER OIL & GAS	F	F	O	04/2022	
2	30-015-25110	LOCO HILLS B FEDERAL #009	I-09-17S-30E	I	372279	LLJ VENTURES, LLC DBA MARKER OIL & GAS	F	F	O	04/2022	
2	30-005-00071	MARY ANN CANNON #001	K-27-10S-25E	K	372279	LLJ VENTURES, LLC DBA MARKER OIL & GAS	P	P	O	07/2019	
2	30-005-00072	MARY ANN CANNON #002	J-27-10S-25E	J	372279	LLJ VENTURES, LLC DBA MARKER OIL & GAS	P	P	O	07/2019	
2	30-005-00073	MARY ANN CANNON #003	L-27-10S-25E	L	372279	LLJ VENTURES, LLC DBA MARKER OIL & GAS	P	F	O	07/2019	
2	30-005-00062	MARY ANN CANNON #004	M-27-10S-25E	M	372279	LLJ VENTURES, LLC DBA MARKER OIL & GAS	P	P	O	07/2019	
2	30-005-10109	MARY ANN CANNON #005	O-27-10S-25E	O	372279	LLJ VENTURES, LLC DBA MARKER OIL & GAS	P	P	O	07/2019	
2	30-005-10110	MARY ANN CANNON #006	N-27-10S-25E	N	372279	LLJ VENTURES, LLC DBA MARKER OIL & GAS	P	P	O	07/2019	
2	30-005-10111	MARY ANN CANNON #007	O-27-10S-25E	O	372279	LLJ VENTURES, LLC DBA MARKER OIL & GAS	P	P	S	04/2022	
2	30-015-02315	MARY LOU #001	H-29-19S-28E	H	372279	LLJ VENTURES, LLC DBA MARKER OIL & GAS	S	S	O	02/2021	
2	30-015-02316	MARY LOU #002	G-29-19S-28E	G	372279	LLJ VENTURES, LLC DBA MARKER OIL & GAS	S	S	O	02/2021	
2	30-015-02318	MARY LOU #004	H-29-19S-28E	H	372279	LLJ VENTURES, LLC DBA MARKER OIL & GAS	S	S	O	02/2021	
2	30-015-02319	MARY LOU #005	G-29-19S-28E	G	372279	LLJ VENTURES, LLC DBA MARKER OIL & GAS	S	S	O	02/2021	
2	30-005-00052	MOHAWK #001	O-22-10S-25E	O	372279	LLJ VENTURES, LLC DBA MARKER OIL & GAS	F	F	O	01/2020	T 6/9/2010
2	30-005-63716	QUICK DRAW FEDERAL COM #001	D-23-07S-26E	D	372279	LLJ VENTURES, LLC DBA MARKER OIL & GAS	F	P	G	12/2021	WC.PRE/CAMBRIAN 320/W
2	30-015-02345	RUSSELL USA #001	O-12-20S-28E	O	372279	LLJ VENTURES, LLC DBA MARKER OIL & GAS	F	F	O	02/2021	INT TO P&A APVD 9-26-13 / BLM
2	30-015-02348	RUSSELL USA #003	O-12-20S-28E	O	372279	LLJ VENTURES, LLC DBA MARKER OIL & GAS	F	F	I	04/2022	INT TO P&A APVD 9-26-13 / BLM
2	30-015-02352	RUSSELL USA #006	L-13-20S-28E	L	372279	LLJ VENTURES, LLC DBA MARKER OIL & GAS	F	F	O	07/2019	
2	30-015-02356	RUSSELL USA #009	O-13-20S-28E	O	372279	LLJ VENTURES, LLC DBA MARKER OIL & GAS	F	F	I	04/2022	WFX-838 IPI-307
2	30-015-02358	RUSSELL USA #011	B-13-20S-28E	B	372279	LLJ VENTURES, LLC DBA MARKER OIL & GAS	F	F	O	08/2013	T 12/31/2009
2	30-015-02362	RUSSELL USA #014	G-13-20S-28E	G	372279	LLJ VENTURES, LLC DBA MARKER OIL & GAS	F	F	O	02/2021	
2	30-015-02364	RUSSELL USA #016	B-13-20S-28E	B	372279	LLJ VENTURES, LLC DBA MARKER OIL & GAS	F	F	O	02/2021	
2	30-015-02367	RUSSELL USA #018	B-13-20S-28E	B	372279	LLJ VENTURES, LLC DBA MARKER OIL & GAS	F	F	O	02/2021	
2	30-015-02373	RUSSELL USA #024	G-13-20S-28E	G	372279	LLJ VENTURES, LLC DBA MARKER	F	F	I	04/2022	WFX-845 IPI-307

6/24/24, 10:53 AM

OCD Permitting

2	30-015-02374	RUSSELL USA #025	G-13-20S-28E	G	372279	OIL & GAS LLJ VENTURES LLC DBA MARKER OIL & GAS	F	F	O	02/2021			
2	30-015-02376	RUSSELL USA #027	B-13-20S-28E	B	372279	LLJ VENTURES LLC DBA MARKER OIL & GAS	F	F	O	02/2021			
2	30-015-02377	RUSSELL USA #028	B-13-20S-28E	B	372279	LLJ VENTURES LLC DBA MARKER OIL & GAS	F	F	O	02/2021	INT TO P&A APPVD 7-28-12 / BLM		
2	30-015-02381	RUSSELL USA #032	C-13-20S-28E	C	372279	LLJ VENTURES LLC DBA MARKER OIL & GAS	F	F	O	02/2021			
2	30-015-02382	RUSSELL USA #033	J-13-20S-28E	J	372279	LLJ VENTURES LLC DBA MARKER OIL & GAS	F	F	O	02/2021			
2	30-015-02386	RUSSELL USA #037	N-13-20S-28E	N	372279	LLJ VENTURES LLC DBA MARKER OIL & GAS	F	F	O	02/2021	YATES		
2	30-015-02387	RUSSELL USA #038	F-13-20S-28E	F	372279	LLJ VENTURES LLC DBA MARKER OIL & GAS	F	F	O	02/2021			
2	30-015-02388	RUSSELL USA #039	K-13-20S-28E	K	372279	LLJ VENTURES LLC DBA MARKER OIL & GAS	F	F	I	04/2022	WFX-845 IPI-307		
2	30-015-02390	RUSSELL USA #041	F-13-20S-28E	F	372279	LLJ VENTURES LLC DBA MARKER OIL & GAS	F	F	I	04/2022	WFX-838 IPI-307		
2	30-015-02391	RUSSELL USA #042	K-13-20S-28E	K	372279	LLJ VENTURES LLC DBA MARKER OIL & GAS	F	F	O	02/2021			
2	30-015-06186	RUSSELL USA #049	B-13-20S-28E	B	372279	LLJ VENTURES LLC DBA MARKER OIL & GAS	F	F	I	03/2019	INT TO P&A APVD 5/31/13		
2	30-015-06187	RUSSELL USA #050	B-13-20S-28E	B	372279	LLJ VENTURES LLC DBA MARKER OIL & GAS	F	F	I	03/2019	YATES WFX-838 IPI- 307		
2	30-015-10204	RUSSELL USA #056	F-13-20S-28E	F	372279	LLJ VENTURES LLC DBA MARKER OIL & GAS	F	F	O	02/2021			
2	30-015-10420	RUSSELL USA #060	F-13-20S-28E	F	372279	LLJ VENTURES LLC DBA MARKER OIL & GAS	F	F	I	04/2022			
2	30-015-20231	RUSSELL USA #067	G-13-20S-28E	G	372279	LLJ VENTURES LLC DBA MARKER OIL & GAS	F	F	O	02/2021			
2	30-015-20463	RUSSELL USA #068	O-12-20S-28E	O	372279	LLJ VENTURES LLC DBA MARKER OIL & GAS	F	F	O	02/2021			
2	30-015-26491	RUSSELL USA #069	C-13-20S-28E	C	372279	LLJ VENTURES LLC DBA MARKER OIL & GAS	F	F	O	02/2021			
2	30-015-36103	RUSSELL USA #070	O-12-20S-28E	O	372279	LLJ VENTURES LLC DBA MARKER OIL & GAS	F	F	O	02/2021	YATES SPUD 08/02/09 SEE F9		
2	30-015-29976	SHINNERY FEDERAL #001	F-05-18S-31E	F	372279	LLJ VENTURES LLC DBA MARKER OIL & GAS	F	F	O	02/2021	DELAWARE		
2	30-015-10224	SHUGART D #005	B-30-18S-31E	B	372279	LLJ VENTURES LLC DBA MARKER OIL & GAS	F	F	O	04/2020			
2	30-015-10225	SHUGART D #006	C-30-18S-31E	C	372279	LLJ VENTURES LLC DBA MARKER OIL & GAS	F	F	O	04/2020			
2	30-015-10169	SHUGART D #007	1-30-18S-31E	D	372279	LLJ VENTURES LLC DBA MARKER OIL & GAS	F	F	O	04/2020			
2	30-015-22199	SHUGART D #010	G-30-18S-31E	G	372279	LLJ VENTURES LLC DBA MARKER OIL & GAS	F	F	O	04/2020	Y-SR-QN-GB		
2	30-015-22357	SHUGART D #011	H-30-18S-31E	H	372279	LLJ VENTURES LLC DBA MARKER OIL & GAS	F	F	O	04/2020			
2	30-015-22432	SHUGART D #012	F-30-18S-31E	F	372279	LLJ VENTURES LLC DBA MARKER OIL & GAS	F	F	O	04/2020			
2	30-015-22436	SHUGART D #013	B-30-18S-31E	B	372279	LLJ VENTURES LLC DBA MARKER OIL & GAS	F	F	O	04/2020			
2	30-015-10184	STATE #006	M-36-17S-27E	M	372279	LLJ VENTURES LLC DBA MARKER OIL & GAS	S	S	O	02/2021			
2	30-015-21623	STATE #007	M-36-17S-27E	M	372279	LLJ VENTURES LLC DBA MARKER OIL & GAS	S	S	O	02/2021			
2	30-005-61716 #001	STEVENS PEDCO #001	I-28-07S-26E	I	372279	LLJ VENTURES LLC DBA MARKER OIL & GAS	P	P	G	04/2022			

6/24/24, 10:53 AM

OCD Permitting

2	30-005-60949	TAMARACK QF STATE #001	D-32-06S-26E	D	372279	LLJ VENTURES, LLC DBA MARKER OIL & GAS	S	P	O	02/2017	
2	30-005-61693	TAMARACK QF STATE #002	E-32-06S-26E	E	372279	LLJ VENTURES, LLC DBA MARKER OIL & GAS	S	P	O	02/2017	
1	30-005-20836	VEST FEDERAL #001	O-04-14S-30E	O	372279	LLJ VENTURES, LLC DBA MARKER OIL & GAS	F	F	G	05/2019	QUEEN / RECLASS OIL TO GAS 7-1-99
1	30-005-21016	WALTERS B FEDERAL #001	E-34-13S-30E	E	372279	LLJ VENTURES, LLC DBA MARKER OIL & GAS	F	F	O	05/2019	QUEEN
1	30-005-21051	WALTERS B FEDERAL #002	D-34-13S-30E	D	372279	LLJ VENTURES, LLC DBA MARKER OIL & GAS	F	F	O	05/2019	QUEEN
1	30-005-20462	WALTERS FEDERAL #002	L-34-13S-30E	L	372279	LLJ VENTURES, LLC DBA MARKER OIL & GAS	F	F	G	05/2019	QUEEN

WHERE Operator:372279, County:All, District:All, Township:All, Range:All, Section:All, Production(months):15, Excludes Wells Under ACOI, Excludes Wells in Approved TA Period

Inactive Well Additional Financial Assurance Report
372279 LLJ VENTURES, LLC DBA MARKER OIL & GAS
Total State & Fee Wells: 50
Printed On: Monday, June 24 2024

Property	Well Name	Lease Type	ULSTR	OCD Unit Letter	API	Well Type	Last Prod'n	Inactive Additional Bond Due	Bonding Depth	Required Bond Amount	Bond Required Now	Covered By Blanket TA Bond	Bond In Place	In Violation
319718	ARTESIA STATE #001	S	C-13-18S-27E	C	30-015-25241	O	02/2021	03/2023	99999	224,998	Y		0	Y
	ARTESIA STATE #002	S	C-13-18S-27E	C	30-015-25394	O	02/2021	03/2023	99999	224,998	Y		0	Y
318331	ASTON & FAIR A #001	S	1-31-17S-28E	D	30-015-01633	O	02/2021	03/2023	2254	29,508	Y		0	Y
320868	CANNON #001	P	P-17-10S-25E	P	30-005-00044	O	06/2019	07/2021	801	26,602	Y		0	Y
	CANNON #002	P	I-17-10S-25E	I	30-005-00042	O	06/2019	07/2021	850	26,700	Y		0	Y
320669	CANNON ET AL #001Y	S	N-27-10S-25E	N	30-005-61892	G	06/2019	07/2021	4386	33,772	Y		9,386	Y
	CANNON ET AL #002	S	L-27-10S-25E	L	30-005-62292	G	02/2017	03/2019	4330	33,660	Y		0	Y
320670	CANNON FEE #001	P	H-17-10S-25E	H	30-005-60680	O	06/2019	07/2021	850	26,700	Y		0	Y
	CANNON FEE #002Y	P	A-17-10S-25E	A	30-005-61234	O	06/2019	07/2021	865	26,730	Y		0	Y
	CANNON FEE #003	P	H-17-10S-25E	H	30-005-61499	O	04/2019	05/2021	891	26,782	Y		0	Y
319719	CAROLINE #001	S	C-28-19S-28E	C	30-015-02305	O	02/2021	03/2023	99999	224,998	Y		0	Y
	CAROLINE #003	S	D-28-19S-28E	D	30-015-02306	O	02/2021	03/2023	99999	224,998	Y		0	Y
	CAROLINE #004	S	E-28-19S-28E	E	30-015-02307	O	02/2021	03/2023	99999	224,998	Y		0	Y
	CAROLINE #005	S	D-28-19S-28E	D	30-015-02308	O	02/2021	03/2023	1156	27,312	Y		0	Y
	CAROLINE #006	S	C-28-19S-28E	C	30-015-02309	O	02/2021	03/2023	99999	224,998	Y		0	Y
318356	CASA STATE #001	S	H-28-17S-34E	H	30-025-27944	O	02/2021	03/2023	5170	35,340	Y		0	Y
	CASA STATE #002	S	I-28-17S-34E	I	30-025-28115	O	02/2021	03/2023	5200	35,400	Y		0	Y
320672	COOPER #001	P	E-29-06S-26E	E	30-005-60928	O	02/2017	03/2019	1110	27,220	Y		0	Y
	COOPER #002	P	F-29-06S-26E	F	30-005-60929	O	02/2017	03/2019	1105	27,210	Y		0	Y
318333	DELHI #008	S	C-36-17S-27E	C	30-015-23358	O	02/2021	03/2023	530	26,060	Y		0	Y
319720	EDDY BOA STATE #001	S	P-08-18S-28E	P	30-015-02638	O	02/2021	03/2023	2409	29,818	Y		0	Y
318334	GATES STATE #001	S	H-36-17S-27E	H	30-015-00689	O	02/2019	03/2021	557	26,114	Y		0	Y
	GATES STATE #003	S	H-36-17S-27E	H	30-015-31036	O	02/2019	03/2021	614	26,228	Y		0	Y
319721	HELEN #001	S	A-29-19S-28E	A	30-015-02314	O	02/2021	03/2023	1107	27,214	Y		0	Y
318335	HOMAN #001	S	H-36-17S-27E	H	30-015-00669	O	02/2019	03/2021	1804	28,608	Y		6,804	Y
318368	JOANNIE #001	S	C-08-18S-34E	C	30-025-21947	O	02/2021	03/2023	9200	43,400	Y		0	Y
	JOANNIE #003	S	E-08-18S-34E	E	30-025-24718	O	02/2021	03/2023	4431	33,862	Y		0	Y
	JOANNIE #004	S	D-08-18S-34E	D	30-025-24548	O	02/2021	03/2023	4570	34,140	Y		0	Y
320678	JOHNSON IL #001	P	O-30-06S-26E	O	30-005-60440	O	04/2011	05/2013	1100	27,200	Y		6,100	Y
318369	KERSEY STATE #001	S	B-16-17S-31E	B	30-015-05178	O	04/2022	05/2024	99999	224,998	Y		0	Y
	KERSEY STATE #003	S	D-16-17S-31E	D	30-015-26086	O	04/2022	05/2024	99999	224,998	Y		0	Y
319722	LAUREL STATE #001	S	C-07-18S-28E	C	30-015-25997	O	02/2021	03/2023	99999	224,998	Y		0	Y
	LAUREL STATE #002	S	2-07-18S-28E	E	30-015-25675	O	02/2021	03/2023	1690	28,380	Y		0	Y
	LAUREL STATE #003	S	3-07-18S-28E	E	30-015-31319	O	02/2021	03/2023	1630	28,260	Y		0	Y
320680	MARY ANN CANNON #001	P	K-27-10S-25E	K	30-005-00071	O	07/2019	08/2021	910	26,820	Y		0	Y
	MARY ANN CANNON #002	P	J-27-10S-25E	J	30-005-00072	O	07/2019	08/2021	934	26,868	Y		0	Y
	MARY ANN CANNON #003	P	L-27-10S-25E	L	30-005-00073	O	07/2019	08/2021	887	26,774	Y		0	Y
	MARY ANN CANNON #004	P	M-27-10S-25E	M	30-005-00062	O	07/2019	08/2021	898	26,796	Y		0	Y
	MARY ANN CANNON #005	P	O-27-10S-25E	O	30-005-10109	O	07/2019	08/2021	1056	27,112	Y		0	Y
	MARY ANN CANNON #006	P	N-27-10S-25E	N	30-005-10110	O	07/2019	08/2021	1012	27,024	Y		0	Y
	MARY ANN CANNON #007	P	O-27-10S-25E	O	30-005-10111	S	04/2022	05/2024	1038	27,076	Y		0	Y
319723	MARY LOU #001	S	H-29-19S-28E	H	30-015-02315	O	02/2021	03/2023	99999	224,998	Y		0	Y
	MARY LOU #002	S	G-29-19S-28E	G	30-015-02316	O	02/2021	03/2023	1252	27,504	Y		0	Y
	MARY LOU #004	S	H-29-19S-28E	H	30-015-02318	O	02/2021	03/2023	99999	224,998	Y		0	Y
	MARY LOU #005	S	G-29-19S-28E	G	30-015-02319	O	02/2021	03/2023	99999	224,998	Y		0	Y
318336	STATE #006	S	M-36-17S-27E	M	30-015-10184	O	02/2021	03/2023	99999	224,998	Y		0	Y
	STATE #007	S	M-36-17S-27E	M	30-015-21623	O	02/2021	03/2023	99999	224,998	Y		0	Y
318376	STEVENS PEDCO #001	P	I-28-07S-26E	I	30-005-61716	G	04/2022	05/2024	5332	35,664	Y		0	Y
320682	TAMARACK QF STATE #001	S	D-32-06S-26E	D	30-005-60949	O	02/2017	03/2019	1250	27,500	Y		0	Y
	TAMARACK QF STATE #002	S	E-32-06S-26E	E	30-005-61693	O	02/2017	03/2019	1150	27,300	Y		0	Y

WHERE Ogrid:372279

Approved	756334	C-115	EP Production Monthly Report	C-115	LU VENTURES OBA PARKER O,1722791 06/2017	772270	LU VENTURES, LLC OBA PARKER OR, & GAS			8/26/2018	APPROVED	8/26/2018			
Approved	756484	C-115	EP Production Monthly Report	C-115	LU VENTURES OBA PARKER O,1722791 05/2017	772270	LU VENTURES, LLC OBA PARKER OR, & GAS			7/6/2018	APPROVED	7/6/2018			
Approved	753643	C-115	EP Production Monthly Report	C-115	LU VENTURES OBA PARKER O,1722791 06/2017	772270	LU VENTURES, LLC OBA PARKER OR, & GAS			8/15/2018	APPROVED	8/15/2018			
Approved	753492	C-115	EP Production Monthly Report	C-115	LU VENTURES OBA PARKER O,1722791 06/2017	772270	LU VENTURES, LLC OBA PARKER OR, & GAS			8/11/2018	APPROVED	8/11/2018			
Approved	753214	C-115	EP Production Monthly Report	C-115	LU VENTURES OBA PARKER O,1722791 05/2017	772270	LU VENTURES, LLC OBA PARKER OR, & GAS			6/7/2018	APPROVED	6/7/2018			
Approved	753211	C-115	EP Production Monthly Report	C-115	LU VENTURES OBA PARKER O,1722791 05/2017	772270	LU VENTURES, LLC OBA PARKER OR, & GAS			6/6/2018	APPROVED	6/7/2018			
Approved	753062	C-115	EP Production Monthly Report	C-115	LU VENTURES OBA PARKER O,1722791 04/2017	772270	LU VENTURES, LLC OBA PARKER OR, & GAS			5/30/2018	APPROVED	5/31/2018			
Approved	747995	C-115	EP Production Monthly Report	C-115	LU VENTURES, LLC OBA PARKER OR, & GAS 1722791122017	772270	LU VENTURES, LLC OBA PARKER OR, & GAS			7/27/2018	APPROVED	7/27/2018			
Approved	747943	C-115	EP Production Monthly Report	C-115	LU VENTURES, LLC OBA PARKER OR, & GAS 1722791112017	772270	LU VENTURES, LLC OBA PARKER OR, & GAS			7/27/2018	APPROVED	7/27/2018			
Approved	747940	C-115	EP Production Monthly Report	C-115	LU VENTURES, LLC OBA PARKER OR, & GAS 1722791092017	772270	LU VENTURES, LLC OBA PARKER OR, & GAS			7/27/2018	APPROVED	7/27/2018			
Approved	747934	C-115	EP Production Monthly Report	C-115	LU VENTURES, LLC OBA PARKER OR, & GAS 1722791072017	772270	LU VENTURES, LLC OBA PARKER OR, & GAS			7/27/2018	APPROVED	7/27/2018			
Approved	747795	C-115	EP Production Monthly Report	C-115	LU VENTURES, LLC OBA PARKER OR, & GAS 1722791062017	772270	LU VENTURES, LLC OBA PARKER OR, & GAS			7/26/2018	REJECTED	7/27/2018			
Approved	747761	C-115	EP Production Monthly Report	C-115	LU VENTURES, LLC OBA PARKER OR, & GAS 1722791052017	772270	LU VENTURES, LLC OBA PARKER OR, & GAS			7/26/2018	REJECTED	7/27/2018			
Approved	747593	C-115	EP Production Monthly Report	C-115	LU VENTURES, LLC OBA PARKER OR, & GAS 1722791042017	772270	LU VENTURES, LLC OBA PARKER OR, & GAS			7/25/2018	APPROVED	7/25/2018			
Approved	747561	C-115	EP Production Monthly Report	C-115	LU VENTURES, LLC OBA PARKER OR, & GAS 1722791072017	772270	LU VENTURES, LLC OBA PARKER OR, & GAS			7/19/2018	APPROVED	7/19/2018			
Approved	746844	C-115	EP Production Monthly Report	C-115	LU VENTURES, LLC OBA PARKER OR, & GAS 1722791062017	772270	LU VENTURES, LLC OBA PARKER OR, & GAS			11/15/2017	APPROVED	11/15/2017			

Exhibit 2-D

New Jersey DJJ Compensation Division
Civil Penalty Calculation Worksheet

Civil Penalty Calculator

Table with 15 columns: Case ID, Agency, Violation, Date, Location, Status, Amount, Multiplier, Days, Hours, Weeks, Months, Penalties, and Total. The table contains multiple rows of data for various cases, with columns for agency, violation details, dates, and calculated penalties.

Exhibit 2-D

High-Speed Rail Construction Finance Civil Penalty Calculation Worksheet

Civil Penalty Calculator

Table with columns: Row Number, Date, Description, Days, Amount, Multiplier, Rate, and Penalty. The table contains 100 rows of data, each representing a civil penalty calculation for a specific date and amount.

Civil Penalty Calculator

Exhibit 2-D

Table with columns: Penalty Amount, Description, Days, Points, Weight, Maximum Points, Weighted Points, Maximum Fine, and Fine (with or without appeal). Rows are numbered 1-50.

STATE OF NEW MEXICO
ENERGY, MINERALS AND NATURAL RESOURCES DEPARTMENT
OIL CONSERVATION DIVISION

OIL CONSERVATION DIVISION,
Petitioner

CASE NO. 24801

v.
LLJ VENTURES, LLC DBA
MARKER OIL & GAS,
Respondent

AFFIDAVIT OF SARA GRIEGO
REGARDING NOTICE TO RESPONDANT

I, Sara Griego, Law Clerk for the Oil Conservation Division (“OCD”), hereby swear and affirm as follows:

1. On July 9, 2024, at the request of Counsel mailed the Notice of Violation, via United State Postal Service Certified mail to:

Larry Marker
LLJ VENTURES, LLC
DBA MARKER OIL & GAS
P.O. Box 3188
Roswell, NM 88202

2. On July 16, 2024, the Notice of Violation was picked up at the post office. *See* Exhibit 3.
3. On August 15, 2024, at the request of Counsel mailed a copy of the Notice of Violation and the Docketing Notice, via United States Postal Service Certified Mail to:

Larry Marker
LLJ VENTURES, LLC
DBA MARKER OIL & GAS
P.O. Box 3188
Roswell, NM 88202

4. On August 30, 2024, the copy of the Notice of Violation and the Docketing Notice was picked up at the post office. *See* Exhibit 3.

FURTHER AFFIANT SAYETH NOT.



SARA GRIEGO

STATE OF NEW MEXICO

COUNTY OF SANTA FE

SUBSCRIBED AND SWORN TO BEFORE ME, the undersigned authority on this


24 day of September, 2024, by Sara Grigg



Notary Public in and for the
State of New Mexico

My Commission Expires:

3-18-2028



From: [Griego, Sara, EMNRD](#)
To: [Trevino, Christy, EMNRD](#)
Cc: [Tremaine, Jesse, EMNRD](#)
Subject: RE: Notice of Violation- LLJ Ventures
Date: Wednesday, July 10, 2024 11:23:13 AM
Attachments: [image002.png](#)

Tracking # 7017338000028919493

*Sara Griego
Office of General Counsel
Energy, Minerals and Natural Resources Dept
505.470.5508*



From: Trevino, Christy, EMNRD <Christy.Trevino@emnrd.nm.gov>
Sent: Tuesday, July 9, 2024 1:14 PM
To: Griego, Sara, EMNRD <SaraC.Griego@emnrd.nm.gov>
Cc: Tremaine, Jesse, EMNRD <JesseK.Tremaine@emnrd.nm.gov>
Subject: FW: Notice of Violation- LLJ Ventures

Hi Sara,

Would you please get the attached docs sent out by certified mail?

Thank you so much!

Christy

From: Trevino, Christy, EMNRD
Sent: Tuesday, July 9, 2024 1:08 PM
To: larrym_gdc@hotmail.com
Cc: Tremaine, Jesse, EMNRD <JesseK.Tremaine@emnrd.nm.gov>
Subject: Notice of Violation-LLJ Ventures

Good afternoon,

Please find attached a Notice of Violation (NOV).

Instructions regarding the process and opportunity to respond to the NOV are outlined in the

document itself. My contact information is provided below and I'm available to discuss the NOV at your convenience. Let me know as soon as possible if the company wishes to engage in an informal resolution.

Christy Treviño

Attorney, Office of General Counsel

New Mexico Energy, Minerals & Natural Resources Department

1220 South St. Francis Dr., Santa Fe, NM 87505

Cell: (505) 607-4525

E-mail: Christy.Trevino@emnrd.nm.gov



CONFIDENTIALITY NOTICE: This communication with its contents may contain confidential and/or legally privileged information. It is solely for the use of the intended recipient(s). Unauthorized interception, review, use or disclosure is prohibited and may violate applicable laws including the Electronic Communications Privacy Act. If you are not the intended recipient, please contact the sender and destroy all copies of the communication.

USPS Tracking®

Tracking Number:

Remove X

7017338000028919493

Copy

Add to Informed Delivery (<https://informedelivery.usps.com/>)

Latest Update

Your item was picked up at the post office at 1:52 pm on July 16, 2024 in ROSWELL, NM 88201.

Get More Out of USPS Tracking:

USPS Tracking Plus®

Feedback

Delivered

Delivered, Individual Picked Up at Post Office

ROSWELL, NM 88201

July 16, 2024, 1:52 pm

Available for Pickup

ROSWELL

415 N PENNSYLVANIA AVE

ROSWELL NM 88201-9998

M-F 0830-1700; SAT 0900-1200

July 15, 2024, 11:16 am

Arrived at Post Office

ROSWELL, NM 88203

July 15, 2024, 7:21 am

Departed USPS Regional Facility

LUBBOCK TX DISTRIBUTION CENTER

July 14, 2024, 1:53 am

Arrived at USPS Regional Facility

LUBBOCK TX DISTRIBUTION CENTER

9/23/24, 7:53 AM

USPS.com® - USPS Tracking® Results

Exhibit 3

July 13, 2024, 5:40 pm

Departed USPS Facility

ALBUQUERQUE, NM 87101

July 12, 2024, 8:22 am

Arrived at USPS Facility

ALBUQUERQUE, NM 87101

July 12, 2024, 1:22 am

Hide Tracking History

[What Do USPS Tracking Statuses Mean? \(https://faq.usps.com/s/article/Where-is-my-package\)](https://faq.usps.com/s/article/Where-is-my-package)

Text & Email Updates



USPS Tracking Plus®



Product Information



See Less ^

Track Another Package

Enter tracking or barcode numbers

Need More Help?

Contact USPS Tracking support for further assistance.

FAQs

From: [Griego, Sara, EMNRD](#)
To: [Trevino, Christy, EMNRD](#)
Subject: RE: Notice of Violation- LLJ Ventures-DOCKETING NOTICE
Date: Thursday, August 15, 2024 10:27:23 AM
Attachments: [Scanned from a Xerox Multifunction Printer.pdf](#)
[image002.png](#)

Tracking # 70180040000054148174

Sara Griego
Office of General Counsel
Energy, Minerals and Natural Resources Dept
505.470.5508



From: Trevino, Christy, EMNRD <Christy.Trevino@emnrd.nm.gov>
Sent: Wednesday, August 14, 2024 4:00 PM
To: Griego, Sara, EMNRD <SaraC.Griego@emnrd.nm.gov>
Subject: FW: Notice of Violation- LLJ Ventures-DOCKETING NOTICE

Hi Sara,

Could you please send the docketing notice and NOV out via certified mail?

Thank you so much!
Christy

From: Trevino, Christy, EMNRD
Sent: Wednesday, August 14, 2024 3:59 PM
To: Tschantz, Freya, EMNRD <Freya.Tschantz@emnrd.nm.gov>
Cc: Tremaine, Jesse, EMNRD <JesseK.Tremaine@emnrd.nm.gov>
Subject: FW: Notice of Violation- LLJ Ventures-DOCKETING NOTICE

Good afternoon Freya,

Please see attached Docketing Notice along with the NOV.

Thank you,
Christy

From: Trevino, Christy, EMNRD

Sent: Wednesday, August 14, 2024 3:57 PM
To: larrym_gdc@hotmail.com
Cc: Tremaine, Jesse, EMNRD <JesseK.Tremaine@emnrdsn.gov>
Subject: RE: Notice of Violation- LLJ Ventures-DOCKETING NOTICE

Good afternoon,

Attached you will find a copy of the Oil Conservation Division's Docketing Notice, along with the Notice of Violation. Please note that this matter has been placed on the OCD's October 3, 2024 Hearing Examiner's Docket.

Christy Treviño
Assistant General Counsel-OCD, Office of General Counsel
New Mexico Energy, Minerals & Natural Resources Department
1220 South St. Francis Dr., Santa Fe, NM 87505
Cell: (505) 607-4525
E-mail: Christy.Trevino@emnrdsn.gov



CONFIDENTIALITY NOTICE: This communication with its contents may contain confidential and/or legally privileged information. It is solely for the use of the intended recipient(s). Unauthorized interception, review, use or disclosure is prohibited and may violate applicable laws including the Electronic Communications Privacy Act. If you are not the intended recipient, please contact the sender and destroy all copies of the communication.

From: Trevino, Christy, EMNRD
Sent: Tuesday, July 9, 2024 1:08 PM
To: larrym_gdc@hotmail.com
Cc: Tremaine, Jesse, EMNRD <JesseK.Tremaine@emnrdsn.gov>
Subject: Notice of Violation- LLJ Ventures

Good afternoon,

Please find attached a Notice of Violation (NOV).

Instructions regarding the process and opportunity to respond to the NOV are outlined in the document itself. My contact information is provided below and I'm available to discuss the NOV at your convenience. Let me know as soon as possible if the company wishes to engage

in an informal resolution.

Christy Treviño

Attorney, Office of General Counsel

New Mexico Energy, Minerals & Natural Resources Department

1220 South St. Francis Dr., Santa Fe, NM 87505

Cell: (505) 607-4525

E-mail: Christy.Trevino@emnr.d.nm.gov



CONFIDENTIALITY NOTICE: This communication with its contents may contain confidential and/or legally privileged information. It is solely for the use of the intended recipient(s). Unauthorized interception, review, use or disclosure is prohibited and may violate applicable laws including the Electronic Communications Privacy Act. If you are not the intended recipient, please contact the sender and destroy all copies of the communication.

USPS Tracking®

[FAQs >](#)

Tracking Number:

[Remove X](#)

70180040000054148174

[Copy](#)

[Add to Informed Delivery \(https://informedelivery.usps.com/\)](https://informedelivery.usps.com/)

Latest Update

Your item was picked up at the post office at 1:49 pm on August 30, 2024 in ROSWELL, NM 88201.

Get More Out of USPS Tracking:

[USPS Tracking Plus®](#)

Feedback

Delivered

Delivered, Individual Picked Up at Post Office

ROSWELL, NM 88201

August 30, 2024, 1:49 pm

Available for Pickup

ROSWELL

415 N PENNSYLVANIA AVE

ROSWELL NM 88201-9998

M-F 0830-1700; SAT 0900-1200

August 29, 2024, 8:58 am

Reminder to pick up your item before September 7, 2024

ROSWELL, NM 88202

August 29, 2024

Available for Pickup

ROSWELL

415 N PENNSYLVANIA AVE

ROSWELL NM 88201-9998

M-F 0830-1700; SAT 0900-1200

August 24, 2024, 8:53 am

Arrived at Post Office

ROSWELL, NM 88201
August 24, 2024, 8:53 am

Arrived at USPS Regional Facility
LUBBOCK TX DISTRIBUTION CENTER
August 23, 2024, 6:25 pm

Arrived at USPS Regional Facility
MIDLAND TX DISTRIBUTION CENTER
August 22, 2024, 12:27 am

Departed USPS Regional Facility
LUBBOCK TX DISTRIBUTION CENTER
August 21, 2024, 6:11 pm

Arrived at USPS Regional Facility
LUBBOCK TX DISTRIBUTION CENTER
August 21, 2024, 5:29 pm

In Transit to Next Facility
August 20, 2024

Departed USPS Facility
ALBUQUERQUE, NM 87101
August 19, 2024, 6:38 pm

Arrived at USPS Facility
ALBUQUERQUE, NM 87101
August 19, 2024, 12:51 pm

Hide Tracking History

What Do USPS Tracking Statuses Mean? (<https://faq.usps.com/s/article/Where-is-my-package>)

Text & Email Updates



USPS Tracking Plus®



Product Information



See Less ^

Track Another Package

Enter tracking or barcode numbers

Need More Help?

Contact USPS Tracking support for further assistance.

[FAQs](#)

**STATE OF NEW MEXICO
ENERGY, MINERALS AND NATURAL RESOURCES DEPARTMENT
OIL CONSERVATION DIVISION**

**OIL CONSERVATION DIVISION,
Petitioner**

CASE NO. 24801

v.

**LLJ VENTURES, LLC
DBA MARKER OIL & GAS,
Respondent**

**NOTICE OF SUPPLEMENTAL AFFIDAVIT
AND EXHIBITS**

TO THE COURT AND TO THE COUNSEL OF RECORD FOR ALL PARTIES:

PLEASE TAKE NOTICE that Christy Treviño, as Counsel for the Oil Conservation Division ("OCD") in this matter, hereby respectfully submits this **NOTICE OF SUPPLEMENTAL AFFIDAVIT and EXHIBITS**.

In preparation of the hearing OCD, submits the Supplemental Affidavit of Nicholas Karns and additional exhibits. Mr. Karns checked on the Operators status and found that two (2) wells were transferred to another operator. OCD presents the Supplemental Affidavit and supporting Exhibits of the Inactive Well List and Inactive Well Additional Financial Assurance Report. Along with an updated Civil Penalty Calculator to reflect the changes.

WHEREFORE, OCD requests that the court take notice of the Supplemental Affidavit and Exhibits.

Respectfully submitted,



Christy Treviño
Assistant General Counsel
New Mexico Energy, Minerals and
Natural Resources Department
Oil Conservation Division
1220 South St. Francis Drive
Santa Fe, New Mexico 87505
Tel (505) 607-4524
Fax (505) 476-3220
Christy.Trevino@emnrd.nm.gov

CERTIFICATE OF SERVICE

I certify that on October 2, 2024, I served this pleading by electronic mail on:

Larry Marker
Owner
LLJ VENTURES, LLC DBA MARKER OIL AND GAS
P.O. Box 3188
Roswell, NM 88202
Larrym_gdc@hotmail.com


Christy Treviño

STATE OF NEW MEXICO
ENERGY, MINERALS AND NATURAL RESOURCES DEPARTMENT
OIL CONSERVATION DIVISION

OIL CONSERVATION DIVISION,
Petitioner

CASE NO. 24801

v.
LLJ VENTURES, LLC
DBA MARKER OIL & GAS,
Respondent

SUPPLEMENTAL AFFIDAVIT OF
NICHOLAS KARNS

I, NICHOLAS KARNS, being first duly sworn on oath, states as follows:

1. On October 1, 2024, I re-generated an updated Inactive Well List and Inactive Well and Additional Financial Assurance Report. To check for any updates to the well lists.
2. The Inactive Well List indicated that, LLJ VENTURES, LLC DBA MARKER OIL & GAS, OGRID# 372279 ("Operator"), operated and was the responsible party for one hundred and fifty (150) wells. In re-reviewing the Inactive Well List, I determined that the Operator, had removed two (2) wells from their inactive well list. Currently, the Operator has one hundred and forty-eight (148) wells that are inactive and non-compliant with the rules. *Attached and incorporated as Exhibit 4-A.* The exhibit is a true and accurate copy of the information in OCD Permitting System.
3. The Operator transferred two (2) wells to MorningStar Operating, LLC. *Attached and incorporated as Exhibit 4-B.*
4. The Inactive Well Additional Financial Assurance Report was updated to reflect those two (2) wells that were transferred. Currently, Operator has forty-eight (48) wells that are inactive and lack sufficient financial assurance. *Attached and incorporated as Exhibit 4-C.* The exhibit is a true and accurate copy of the information in OCD Permitting System.
5. Civil penalties were re-assessed and procured based on the updated violations listed herein. The total for the listed violations amount is four hundred and fourteen thousand (\$414,000). *Attached and incorporated as Exhibit 4-D.*

FURTHER AFFIANT SAYETH NOT.



NICHOLAS KARNS

STATE OF NEW MEXICO

COUNTY OF SANTA FE


SUBSCRIBED AND SWORN TO BEFORE ME, the undersigned authority on this

2 day of October, 2024, by Nicholas Karus


Notary Public in and for the
State of New Mexico

My Commission Expires:

3/18/2028



Inactive Well List

Total Well Count: 148 Inactive Well Count: 147
Printed On: Tuesday, October 01 2024

District	API	Well	ULSTR	OCD Unit	Ogrid	Operator	Lease Type	Surface Owner	Well Type	Last Production	Formation/Notes	Status	TA Exp Date
2	30-005-62817	ALLEN FEDERAL #001	1-07-10S-28E	D	372279	LLJ VENTURES, LLC DBA MARKER OIL & GAS	F	F	G	02/2020	ABO		
2	30-015-25241	ARTESIA STATE #001	C-13-18S-27E	C	372279	LLJ VENTURES, LLC DBA MARKER OIL & GAS	S	S	O	02/2021			
2	30-015-25394	ARTESIA STATE #002	C-13-18S-27E	C	372279	LLJ VENTURES, LLC DBA MARKER OIL & GAS	S	S	O	02/2021			
2	30-015-01633	ASTON & FAIR A #001	1-31-17S-28E	D	372279	LLJ VENTURES, LLC DBA MARKER OIL & GAS	S	P	O	02/2021	WLDCA7		
2	30-005-00044	CANNON #001	P-17-10S-25E	P	372279	LLJ VENTURES, LLC DBA MARKER OIL & GAS	P	P	O	06/2019			
2	30-005-00042	CANNON #002	H-17-10S-25E	I	372279	LLJ VENTURES, LLC DBA MARKER OIL & GAS	P	P	O	06/2019			
2	30-005-61892	CANNON ET AL #001Y	N-27-10S-25E	N	372279	LLJ VENTURES, LLC DBA MARKER OIL & GAS	S	P	G	06/2019	ABO		
2	30-005-62282	CANNON ET AL #002	L-27-10S-25E	L	372279	LLJ VENTURES, LLC DBA MARKER OIL & GAS	S	P	G	02/2017	ABO	T	8/4/2000
2	30-005-60680	CANNON FEE #001	H-17-10S-25E	H	372279	LLJ VENTURES, LLC DBA MARKER OIL & GAS	P	P	O	06/2019			
2	30-005-61234	CANNON FEE #002Y	A-17-10S-25E	A	372279	LLJ VENTURES, LLC DBA MARKER OIL & GAS	P	P	O	06/2019			
2	30-005-61499	CANNON FEE #003	H-17-10S-25E	H	372279	LLJ VENTURES, LLC DBA MARKER OIL & GAS	P	P	O	04/2019			
2	30-015-02305	CAROLINE #001	C-28-19S-28E	C	372279	LLJ VENTURES, LLC DBA MARKER OIL & GAS	S	S	O	02/2021			
2	30-015-02306	CAROLINE #003	D-28-19S-28E	D	372279	LLJ VENTURES, LLC DBA MARKER OIL & GAS	S	S	O	02/2021			
2	30-015-02307	CAROLINE #004	E-28-19S-28E	E	372279	LLJ VENTURES, LLC DBA MARKER OIL & GAS	S	S	O	02/2021			
2	30-015-02308	CAROLINE #005	D-28-19S-28E	D	372279	LLJ VENTURES, LLC DBA MARKER OIL & GAS	S	S	O	02/2021			
2	30-015-02309	CAROLINE #006	C-28-19S-28E	C	372279	LLJ VENTURES, LLC DBA MARKER OIL & GAS	S	S	O	02/2021			
2	30-005-62288	COMANCHE PQ FEDERAL #003	D-26-10S-25E	D	372279	LLJ VENTURES, LLC DBA MARKER OIL & GAS	F	F	O	09/2018			
2	30-005-00066	COMANCHE PQ FEDERAL #004	A-27-10S-25E	A	372279	LLJ VENTURES, LLC DBA MARKER OIL & GAS	F	F	O	09/2018			
2	30-005-60928	COOPER #001	E-29-06S-26E	E	372279	LLJ VENTURES, LLC DBA MARKER OIL & GAS	P	F	O	02/2017			
2	30-005-60929	COOPER #002	F-29-06S-26E	F	372279	LLJ VENTURES, LLC DBA MARKER OIL & GAS	P	F	O	02/2017			
2	30-005-00067	DEKALB FEDERAL #001	F-27-10S-25E	F	372279	LLJ VENTURES, LLC DBA MARKER OIL & GAS	F	F	O	07/2018			
2	30-015-23358	DELHI #008	C-35-17S-27E	C	372279	LLJ VENTURES, LLC DBA MARKER OIL & GAS	S	S	O	02/2021	Y-7R		
2	30-015-02638	EDDY BOA STATE #001	P-08-18S-28E	P	372279	LLJ VENTURES, LLC DBA MARKER OIL & GAS	S	S	O	02/2021	INT TO PA DENIED 09/15/11		
2	30-005-00059	ELLIOTT FEDERAL #001	E-28-10S-25E	E	372279	LLJ VENTURES, LLC DBA MARKER OIL & GAS	F	F	O	09/2016			
2	30-005-60445	ELLIOTT FEDERAL #002	L-29-06S-26E	L	372279	LLJ VENTURES, LLC DBA MARKER OIL & GAS	F	F	O	02/2017			
2	30-005-10033	ENGLAND FEDERAL #001	N-29-06S-28E	N	372279	LLJ VENTURES, LLC DBA MARKER OIL & GAS	F	F	O	02/2017			

10/1/24, 8:39 AM

OCD Permitting

Exhibit 4-A

ID	Well ID	Operator	County	Section	Block	Acres	Company	Permit Type	Status	Priority	Start Date	Notes
2	30-005-10137	ENGLAND FEDERAL #002	H-30-06S-26E	H	372279	LLJ VENTURES, LLC DBA MARKER OIL & GAS	F	F	O		02/2017	
2	30-005-10228	FEDERAL #008	J-33-06S-26E	J	372279	LLJ VENTURES, LLC DBA MARKER OIL & GAS	F	F	O		04/2010	
1	30-005-20528	FEDERAL 9 #001	B-09-14S-30E	B	372279	LLJ VENTURES, LLC DBA MARKER OIL & GAS	F	F	O		02/2021	QUEEN
2	30-005-60428	FEDERAL HJ #002	B-31-06S-26E	B	372279	LLJ VENTURES, LLC DBA MARKER OIL & GAS	F	F	O		04/2011	
2	30-005-61749	FEDERAL HJ #009	I-31-06S-26E	I	372279	LLJ VENTURES, LLC DBA MARKER OIL & GAS	F	F	O		04/2010	
2	30-005-61750	FEDERAL HJ #010	A-31-06S-26E	A	372279	LLJ VENTURES, LLC DBA MARKER OIL & GAS	F	F	O		04/2010	
2	30-015-04084	FEDERAL JJ #001	K-03-17S-30E	K	372279	LLJ VENTURES, LLC DBA MARKER OIL & GAS	F	F	O		03/2019	
2	30-015-20737	FEDERAL JJ #003	N-03-17S-30E	N	372279	LLJ VENTURES, LLC DBA MARKER OIL & GAS	F	F	I		04/2022	
2	30-015-22155	FEDERAL JJ #004	M-03-17S-30E	M	372279	LLJ VENTURES, LLC DBA MARKER OIL & GAS	F	F	O		03/2019	
2	30-015-21869	FEDERAL K #001	L-29-17S-30E	L	372279	LLJ VENTURES, LLC DBA MARKER OIL & GAS	F	F	O		02/2019	
2	30-015-04055	FEDERAL KK #002	I-03-17S-30E	I	372279	LLJ VENTURES, LLC DBA MARKER OIL & GAS	F	F	O		05/2019	
2	30-015-04067	FEDERAL KK #004	O-03-17S-30E	O	372279	LLJ VENTURES, LLC DBA MARKER OIL & GAS	F	F	O		05/2019	
2	30-015-04411	FEDERAL L #004	F-31-17S-30E	F	372279	LLJ VENTURES, LLC DBA MARKER OIL & GAS	F	F	O		03/2019	
2	30-015-23213	FEDERAL L #007	1-31-17S-30E	D	372279	LLJ VENTURES, LLC DBA MARKER OIL & GAS	F	F	O		03/2019	
2	30-015-04410	FEDERAL M #005	J-31-17S-30E	J	372279	LLJ VENTURES, LLC DBA MARKER OIL & GAS	F	F	O		03/2019	
2	30-015-04069	FEDERAL Q #002	3-03-17S-30E	C	372279	LLJ VENTURES, LLC DBA MARKER OIL & GAS	F	F	O		03/2019	
2	30-015-04070	FEDERAL Q #003	E-03-17S-30E	E	372279	LLJ VENTURES, LLC DBA MARKER OIL & GAS	F	F	O		03/2019	
2	30-015-04072	FEDERAL Q #005	3-03-17S-30E	C	372279	LLJ VENTURES, LLC DBA MARKER OIL & GAS	F	F	O		03/2019	
2	30-015-04115	FEDERAL R #001	G-10-17S-30E	G	372279	LLJ VENTURES, LLC DBA MARKER OIL & GAS	F	F	O		03/2019	
2	30-015-04170	FEDERAL R #002	A-10-17S-30E	A	372279	LLJ VENTURES, LLC DBA MARKER OIL & GAS	F	F	O		03/2019	
2	30-015-04171	FEDERAL R #003	D-10-17S-30E	D	372279	LLJ VENTURES, LLC DBA MARKER OIL & GAS	F	F	O		03/2019	
2	30-015-20619	FEDERAL R #004	F-10-17S-30E	F	372279	LLJ VENTURES, LLC DBA MARKER OIL & GAS	F	F	I		04/2022	
2	30-015-20620	FEDERAL R #005	E-10-17S-30E	E	372279	LLJ VENTURES, LLC DBA MARKER OIL & GAS	F	F	O		03/2019	
2	30-015-22018	FEDERAL R #006	C-10-17S-30E	C	372279	LLJ VENTURES, LLC DBA MARKER OIL & GAS	F	F	O		03/2019	
2	30-015-20695	FEDERAL R #007	B-10-17S-30E	B	372279	LLJ VENTURES, LLC DBA MARKER OIL & GAS	F	F	I		04/2022	
2	30-015-20696	FEDERAL R #008	H-10-17S-30E	H	372279	LLJ VENTURES, LLC DBA MARKER OIL & GAS	F	F	I		04/2022	
2	30-015-31036	GATES STATE #003	H-36-17S-27E	H	372279	LLJ VENTURES, LLC DBA MARKER OIL & GAS	S	S	O		02/2019	EMPIRE YES@ SEVEN RIVERS
2	30-015-21694	GULF FEDERAL #002	O-20-18S-31E	O	372279	LLJ VENTURES, LLC DBA MARKER OIL & GAS	F	F	O		05/2019	
2	30-015-02314	HELEN #001	A-29-19S-28E	A	372279	LLJ VENTURES, LLC DBA MARKER OIL & GAS	S	S	O		02/2021	
1	30-005-20727	HOLBROOK B FEDERAL #001	M-09-15S-30E	M	372279	LLJ VENTURES, LLC DBA MARKER	F	S	O		02/2019	INT TO BURY CABLE DENIED BY

10/1/24, 8:39 AM

OCD Permitting

BLM 10/3/11

Exhibit 4-A

ID	Well ID	Operator	Section	County	APN	Company	Permit Type	Status	Priority	Start Date	Notes
1	30-005-20742	HOLBROOK B FEDERAL #002	L-09-15S-30E	L	372279	LLJ VENTURES, LLC DBA MARKER OIL & GAS	F	S	O	02/2019	
2	30-015-00669	HOMAN #001	H-36-17S-27E	H	372279	LLJ VENTURES, LLC DBA MARKER OIL & GAS	S	S	O	02/2019	
2	30-015-22183	HUDSON FEDERAL #001	G-29-17S-30E	G	372279	LLJ VENTURES, LLC DBA MARKER OIL & GAS	F	F	O	02/2019	
2	30-005-61844	ISLER PENNZOIL FEDERAL #001	M-03-07S-26E	M	372279	LLJ VENTURES, LLC DBA MARKER OIL & GAS	F	P	G	03/2020	
2	30-005-62054	ISLER PENNZOIL FEDERAL #002	O-03-07S-26E	O	372279	LLJ VENTURES, LLC DBA MARKER OIL & GAS	F	F	G	04/2020	
1	30-025-21947	JOANNIE #001	C-08-18S-34E	C	372279	LLJ VENTURES, LLC DBA MARKER OIL & GAS	S	S	O	02/2021	QUEEN - CONVERTED TO PROD
1	30-025-24718	JOANNIE #003	E-08-18S-34E	E	372279	LLJ VENTURES, LLC DBA MARKER OIL & GAS	S	S	O	02/2021	
1	30-025-24548	JOANNIE #004	D-08-18S-34E	D	372279	LLJ VENTURES, LLC DBA MARKER OIL & GAS	S	S	O	02/2021	INT TO P&A APPVD 5-24-04
2	30-005-60440	JOHNSON IL #001	O-30-08S-26E	O	372279	LLJ VENTURES, LLC DBA MARKER OIL & GAS	P	P	O	04/2011	
2	30-015-10130	KENWOOD #001Y	E-29-18S-31E	E	372279	LLJ VENTURES, LLC DBA MARKER OIL & GAS	F	F	O	04/2020	
2	30-015-10133	KENWOOD #002	D-29-18S-31E	D	372279	LLJ VENTURES, LLC DBA MARKER OIL & GAS	F	F	O	04/2020	
2	30-015-10095	KENWOOD #003	F-29-18S-31E	F	372279	LLJ VENTURES, LLC DBA MARKER OIL & GAS	F	F	I	04/2022	
2	30-015-22431	KENWOOD #005	E-29-18S-31E	E	372279	LLJ VENTURES, LLC DBA MARKER OIL & GAS	F	F	O	04/2020	Y-SR-QN-GB
2	30-015-05178	KERSEY STATE #001	B-16-17S-31E	B	372279	LLJ VENTURES, LLC DBA MARKER OIL & GAS	S	S	O	04/2022	
2	30-015-26086	KERSEY STATE #003	D-16-17S-31E	D	372279	LLJ VENTURES, LLC DBA MARKER OIL & GAS	S	S	O	04/2022	
2	30-015-25997	LAUREL STATE #001	C-07-18S-28E	C	372279	LLJ VENTURES, LLC DBA MARKER OIL & GAS	S	P	O	02/2021	
2	30-015-25675	LAUREL STATE #002	2-07-18S-28E	E	372279	LLJ VENTURES, LLC DBA MARKER OIL & GAS	S	P	O	02/2021	GB-SA
2	30-015-31319	LAUREL STATE #003	3-07-18S-28E	E	372279	LLJ VENTURES, LLC DBA MARKER OIL & GAS	S	P	O	02/2021	ARTESIA Q-G-SA
2	30-005-00074	LEONARD FEDERAL #001	G-27-10S-25E	G	372279	LLJ VENTURES, LLC DBA MARKER OIL & GAS	F	F	O	01/2020	
2	30-005-00076	LEONARD FEDERAL #004	H-27-10S-25E	H	372279	LLJ VENTURES, LLC DBA MARKER OIL & GAS	F	F	O	01/2020	
2	30-015-20479	LOCO HILLS A FEDERAL #001	M-10-17S-30E	M	372279	LLJ VENTURES, LLC DBA MARKER OIL & GAS	F	F	O	02/2019	
2	30-015-20538	LOCO HILLS A FEDERAL #002	N-10-17S-30E	N	372279	LLJ VENTURES, LLC DBA MARKER OIL & GAS	F	F	I	02/2019	
2	30-015-20580	LOCO HILLS A FEDERAL #004	K-10-17S-30E	K	372279	LLJ VENTURES, LLC DBA MARKER OIL & GAS	F	F	O	02/2019	
2	30-015-20611	LOCO HILLS A FEDERAL #006	D-15-17S-30E	D	372279	LLJ VENTURES, LLC DBA MARKER OIL & GAS	F	F	O	02/2019	
2	30-015-20615	LOCO HILLS A FEDERAL #007	F-15-17S-30E	F	372279	LLJ VENTURES, LLC DBA MARKER OIL & GAS	F	F	I	02/2016	
2	30-015-20616	LOCO HILLS A FEDERAL #008	E-15-17S-30E	E	372279	LLJ VENTURES, LLC DBA MARKER OIL & GAS	F	F	O	02/2018	
2	30-015-25109	LOCO HILLS A FEDERAL #009	D-15-17S-30E	D	372279	LLJ VENTURES, LLC DBA MARKER OIL & GAS	F	F	O	02/2019	
2	30-015-20537	LOCO HILLS B FEDERAL #001	P-09-17S-30E	P	372279	LLJ VENTURES, LLC DBA MARKER OIL & GAS	F	F	I	04/2022	
2	30-015-20617	LOCO HILLS B FEDERAL #002	I-09-17S-30E	I	372279	LLJ VENTURES, LLC DBA MARKER OIL & GAS	F	F	O	04/2022	

10/1/24, 8:39 AM

OCD Permitting

2	30-015-20643	LOCO HILLS B FEDERAL #003	F-17-17S-30E	F	372279	LLJ VENTURES, LLC DBA MARKER OIL & GAS	F	F	O	04/2022	
2	30-015-20644	LOCO HILLS B FEDERAL #004	C-17-17S-30E	C	372279	LLJ VENTURES, LLC DBA MARKER OIL & GAS	F	F	O	04/2022	
2	30-015-20673	LOCO HILLS B FEDERAL #006	O-09-17S-30E	O	372279	LLJ VENTURES, LLC DBA MARKER OIL & GAS	F	F	O	04/2022	SAN ANDRES
2	30-015-20675	LOCO HILLS B FEDERAL #008	K-09-17S-30E	K	372279	LLJ VENTURES, LLC DBA MARKER OIL & GAS	F	F	O	04/2022	
2	30-015-25110	LOCO HILLS B FEDERAL #009	I-09-17S-30E	I	372279	LLJ VENTURES, LLC DBA MARKER OIL & GAS	F	F	O	04/2022	
2	30-005-00071	MARY ANN CANNON #001	K-27-10S-25E	K	372279	LLJ VENTURES, LLC DBA MARKER OIL & GAS	P	P	O	07/2019	
2	30-005-00072	MARY ANN CANNON #002	J-27-10S-25E	J	372279	LLJ VENTURES, LLC DBA MARKER OIL & GAS	P	P	O	07/2019	
2	30-005-00073	MARY ANN CANNON #003	L-27-10S-25E	L	372279	LLJ VENTURES, LLC DBA MARKER OIL & GAS	P	F	O	07/2019	
2	30-005-00062	MARY ANN CANNON #004	M-27-10S-25E	M	372279	LLJ VENTURES, LLC DBA MARKER OIL & GAS	P	P	O	07/2019	
2	30-005-10109	MARY ANN CANNON #005	O-27-10S-25E	O	372279	LLJ VENTURES, LLC DBA MARKER OIL & GAS	P	P	O	07/2019	
2	30-005-10110	MARY ANN CANNON #006	N-27-10S-25E	N	372279	LLJ VENTURES, LLC DBA MARKER OIL & GAS	P	P	O	07/2019	
2	30-005-10111	MARY ANN CANNON #007	O-27-10S-25E	O	372279	LLJ VENTURES, LLC DBA MARKER OIL & GAS	P	P	S	04/2022	
2	30-015-02315	MARY LOU #001	H-29-19S-28E	H	372279	LLJ VENTURES, LLC DBA MARKER OIL & GAS	S	S	O	02/2021	
2	30-015-02316	MARY LOU #002	G-29-19S-28E	G	372279	LLJ VENTURES, LLC DBA MARKER OIL & GAS	S	S	O	02/2021	
2	30-015-02318	MARY LOU #004	H-29-19S-28E	H	372279	LLJ VENTURES, LLC DBA MARKER OIL & GAS	S	S	O	02/2021	
2	30-015-02319	MARY LOU #005	G-29-19S-28E	G	372279	LLJ VENTURES, LLC DBA MARKER OIL & GAS	S	S	O	02/2021	
2	30-005-00052	MOHAWK #001	O-22-10S-25E	O	372279	LLJ VENTURES, LLC DBA MARKER OIL & GAS	F	F	O	01/2020	T 6/9/2010
2	30-005-63716	QUICK DRAW FEDERAL COM #001	D-23-07S-26E	D	372279	LLJ VENTURES, LLC DBA MARKER OIL & GAS	F	P	G	12/2021	WC.PRECAMBRIAN 320/W
2	30-015-02345	RUSSELL USA #001	O-12-20S-28E	O	372279	LLJ VENTURES, LLC DBA MARKER OIL & GAS	F	F	O	02/2021	INT TO P&A APVD 9-26-13 / BLM
2	30-015-02348	RUSSELL USA #003	O-12-20S-28E	O	372279	LLJ VENTURES, LLC DBA MARKER OIL & GAS	F	F	I	04/2022	INT TO P&A APVD 9-26-13 / BLM
2	30-015-02352	RUSSELL USA #006	L-13-20S-28E	L	372279	LLJ VENTURES, LLC DBA MARKER OIL & GAS	F	F	O	07/2019	
2	30-015-02358	RUSSELL USA #009	O-13-20S-28E	O	372279	LLJ VENTURES, LLC DBA MARKER OIL & GAS	F	F	I	04/2022	WFX-838 IPI-307
2	30-015-02358	RUSSELL USA #011	B-13-20S-28E	B	372279	LLJ VENTURES, LLC DBA MARKER OIL & GAS	F	F	O	08/2013	T 12/31/2009
2	30-015-02362	RUSSELL USA #014	G-13-20S-28E	G	372279	LLJ VENTURES, LLC DBA MARKER OIL & GAS	F	F	O	02/2021	
2	30-015-02364	RUSSELL USA #016	B-13-20S-28E	B	372279	LLJ VENTURES, LLC DBA MARKER OIL & GAS	F	F	O	02/2021	
2	30-015-02367	RUSSELL USA #018	B-13-20S-28E	B	372279	LLJ VENTURES, LLC DBA MARKER OIL & GAS	F	F	O	02/2021	
2	30-015-02373	RUSSELL USA #024	G-13-20S-28E	G	372279	LLJ VENTURES, LLC DBA MARKER OIL & GAS	F	F	I	04/2022	WFX-845 IPI-307
2	30-015-02374	RUSSELL USA #025	G-13-20S-28E	G	372279	LLJ VENTURES, LLC DBA MARKER OIL & GAS	F	F	O	02/2021	
2	30-015-02376	RUSSELL USA #027	B-13-20S-28E	B	372279	LLJ VENTURES, LLC DBA MARKER OIL & GAS	F	F	O	02/2021	
2	30-015-02377	RUSSELL USA #028	B-13-20S-28E	B	372279	LLJ VENTURES, LLC DBA MARKER OIL & GAS	F	F	O	02/2021	INT TO P&A APPVD 7-26-12 / BLM

						OIL & GAS						
2	30-015-02381	RUSSELL USA #032	C-13-20S-28E	C	372279	LLJ VENTURES, LLC DBA MARKER OIL & GAS	F	F	O	02/2021		
2	30-015-02382	RUSSELL USA #033	J-13-20S-28E	J	372279	LLJ VENTURES, LLC DBA MARKER OIL & GAS	F	F	O	02/2021		
2	30-015-02386	RUSSELL USA #037	N-13-20S-28E	N	372279	LLJ VENTURES, LLC DBA MARKER OIL & GAS	F	F	O	02/2021	YATES	
2	30-015-02387	RUSSELL USA #038	F-13-20S-28E	F	372279	LLJ VENTURES, LLC DBA MARKER OIL & GAS	F	F	O	02/2021		
2	30-015-02388	RUSSELL USA #039	K-13-20S-28E	K	372279	LLJ VENTURES, LLC DBA MARKER OIL & GAS	F	F	I	04/2022	WFX-845 IPI-307	
2	30-015-02390	RUSSELL USA #041	F-13-20S-28E	F	372279	LLJ VENTURES, LLC DBA MARKER OIL & GAS	F	F	I	04/2022	WFX-838 IPI-307	
2	30-015-02391	RUSSELL USA #042	K-13-20S-28E	K	372279	LLJ VENTURES, LLC DBA MARKER OIL & GAS	F	F	O	02/2021		
2	30-015-06188	RUSSELL USA #049	B-13-20S-28E	B	372279	LLJ VENTURES, LLC DBA MARKER OIL & GAS	F	F	I	03/2019	INT TO P&A APVD 5/31/13	
2	30-015-06187	RUSSELL USA #050	B-13-20S-28E	B	372279	LLJ VENTURES, LLC DBA MARKER OIL & GAS	F	F	I	03/2019	YATES WFX-838 IPI-307	
2	30-015-10204	RUSSELL USA #056	F-13-20S-28E	F	372279	LLJ VENTURES, LLC DBA MARKER OIL & GAS	F	F	O	02/2021		
2	30-015-10420	RUSSELL USA #060	F-13-20S-28E	F	372279	LLJ VENTURES, LLC DBA MARKER OIL & GAS	F	F	I	04/2022		
2	30-015-20231	RUSSELL USA #067	G-13-20S-28E	G	372279	LLJ VENTURES, LLC DBA MARKER OIL & GAS	F	F	O	02/2021		
2	30-015-20463	RUSSELL USA #088	O-12-20S-28E	O	372279	LLJ VENTURES, LLC DBA MARKER OIL & GAS	F	F	O	02/2021		
2	30-015-26481	RUSSELL USA #069	C-13-20S-28E	C	372279	LLJ VENTURES, LLC DBA MARKER OIL & GAS	F	F	O	02/2021		
2	30-015-36103	RUSSELL USA #070	O-12-20S-28E	O	372279	LLJ VENTURES, LLC DBA MARKER OIL & GAS	F	F	O	02/2021	YATES SPUD 08/02/09 SEE F9	
2	30-015-28976	SHINNERY FEDERAL #001	F-05-18S-31E	F	372279	LLJ VENTURES, LLC DBA MARKER OIL & GAS	F	F	O	02/2021	DELAWARE	
2	30-015-10224	SHUGART D #005	B-30-18S-31E	B	372279	LLJ VENTURES, LLC DBA MARKER OIL & GAS	F	F	O	04/2020		
2	30-015-10225	SHUGART D #006	C-30-18S-31E	C	372279	LLJ VENTURES, LLC DBA MARKER OIL & GAS	F	F	O	04/2020		
2	30-015-10169	SHUGART D #007	1-30-18S-31E	D	372279	LLJ VENTURES, LLC DBA MARKER OIL & GAS	F	F	O	04/2020		
2	30-015-22199	SHUGART D #010	G-30-18S-31E	G	372279	LLJ VENTURES, LLC DBA MARKER OIL & GAS	F	F	O	04/2020	Y-SR-QN-GB	
2	30-015-22357	SHUGART D #011	H-30-18S-31E	H	372279	LLJ VENTURES, LLC DBA MARKER OIL & GAS	F	F	O	04/2020		
2	30-015-22432	SHUGART D #012	F-30-18S-31E	F	372279	LLJ VENTURES, LLC DBA MARKER OIL & GAS	F	F	O	04/2020		
2	30-015-22436	SHUGART D #013	B-30-18S-31E	B	372279	LLJ VENTURES, LLC DBA MARKER OIL & GAS	F	F	O	04/2020		
2	30-015-10184	STATE #008	M-36-17S-27E	M	372279	LLJ VENTURES, LLC DBA MARKER OIL & GAS	S	S	O	02/2021		
2	30-015-21623	STATE #007	M-36-17S-27E	M	372279	LLJ VENTURES, LLC DBA MARKER OIL & GAS	S	S	O	02/2021		
2	30-005-61716	STEVENS PEDCO #001	I-28-07S-26E	I	372279	LLJ VENTURES, LLC DBA MARKER OIL & GAS	P	P	G	04/2022		
2	30-005-60949	TAMARACK QF STATE #001	D-32-08S-28E	D	372279	LLJ VENTURES, LLC DBA MARKER OIL & GAS	S	P	O	02/2017		
2	30-005-61693	TAMARACK QF STATE #002	E-32-06S-28E	E	372279	LLJ VENTURES, LLC DBA MARKER OIL & GAS	S	P	O	02/2017		
1	30-005-20836	VEST FEDERAL #001	O-04-14S-30E	O	372279	LLJ VENTURES, LLC DBA MARKER OIL & GAS	F	F	G	05/2019	QUEEN / RECLASS OIL TO GAS 7-1-99	

10/1/24, 8:39 AM

OCD Permitting

Exhibit 4-A

1	30-005-21016	WALTERS B FEDERAL #001	E-34-13S-30E	E	372279	LLJ VENTURES LLC DBA MARKER OIL & GAS	F	F	O	05/2019	QUEEN
1	30-005-21051	WALTERS B FEDERAL #002	D-34-13S-30E	D	372279	LLJ VENTURES LLC DBA MARKER OIL & GAS	F	F	O	05/2019	QUEEN
1	30-005-20482	WALTERS FEDERAL #002	L-34-13S-30E	L	372279	LLJ VENTURES LLC DBA MARKER OIL & GAS	F	F	G	05/2019	QUEEN

WHERE Operator:372279, County:All, District:All, Township:All, Range:All, Section:All, Production(months):15, Excludes Wells Under ACOI, Excludes Wells in Approved TA Period

10/1/24, 9:30 AM

OCD Permitting

Exhibit 8-B

Exhibit 4-B

Wells Selected for Transfer

Permit 370452

District I

1625 N. French Dr., Hobbs, NM 88240
Phone (575) 393-6181 Fax (575) 393-0720

District II

811 S. First St., Artesia, NM 88210
Phone (575) 748-1283 Fax (575) 748-9720

District III

1000 Rio Brazos Rd., Aztec, NM 87410
Phone (505) 334-6178 Fax (505) 334-6170

District IV

1220 S. St Francis Dr., Santa Fe, NM 87505
Phone (505) 476-3470 Fax (505) 476-3482

**State of New Mexico
Energy, Minerals and Natural
Resources
Oil Conservation Division
1220 S. St Francis Dr.
Santa Fe, NM 87505**

1 Well Selected for Transfer

From:	LLJ VENTURES, LLC DBA MARKER OIL & GAS	OGRID:	372279
To:	MomingStar Operating LLC	OGRID:	330132

OCD District Hobbs (1 Well selected)

Property	Well	Lease Type	ULSTR	OCD Unit	API	Pool ID	Pool Name	Well Type
336247	CASA STATE #001	S	H-28-17S-34E	H	30-025-27944			O

10/1/24, 9:30 AM

OCD Permitting

Wells Selected for Transfer

Permit 370453

State of New Mexico
Energy, Minerals and Natural
Resources
Oil Conservation Division
1220 S. St Francis Dr.
Santa Fe, NM 87505

District I
 1625 N. French Dr., Hobbs, NM 88240
 Phone (575) 393-8161 Fax: (575) 393-0720
District II
 811 S. First St., Artesia, NM 88210
 Phone (575) 748-1283 Fax: (575) 748-9720
District III
 1000 Rio Brazos Rd., Aztec, NM 87410
 Phone (505) 334-8178 Fax: (505) 334-8170
District IV
 1220 S. St Francis Dr., Santa Fe, NM 87505
 Phone (505) 476-3470 Fax: (505) 476-3462

1 Well Selected for Transfer

From:	LLJ VENTURES, LLC DBA MARKER OIL & GAS	OGRID:	372279
To:	MorningStar Operating LLC	OGRID:	330132

OCD District Hobbs (1 Well selected.)

Property	Well	Lease Type	ULSTR	OCD Unit	API	Pool ID	Pool Name	Well Type
336247	CASA STATE #002	S	I-28-17S-34E	I	30-025-28115			O

Inactive Well Additional Financial Assurance Report

372279 LLJ VENTURES, LLC DBA MARKER OIL & GAS

Total State & Fee Wells: 48

Printed On: Tuesday, October 01 2024

Property	Well Name	Lease Type	ULSTR	OCD Unk Letter	API	Well Type	Last Profit	Inactive Additional Bond Due	Bonding Depth	Required Bond Amount	Bond Required Now	Covered By Blanket TA Bond	Bond In Place	In Violation
319718	ARTESIA STATE #001	S	C-13-18S-27E	C	30-015-25241	O	02/2021	03/2023	99999	224,998	Y		0	Y
	ARTESIA STATE #002	S	C-13-18S-27E	C	30-015-25394	O	02/2021	03/2023	99999	224,998	Y		0	Y
318331	ASTON & FAIR A #001	S	1-31-17S-28E	D	30-015-01633	O	02/2021	03/2023	2254	29,508	Y		0	Y
320668	CANNON #001	P	P-17-10S-25E	P	30-005-00044	O	06/2019	07/2021	801	26,602	Y		0	Y
	CANNON #002	P	I-17-10S-25E	I	30-005-00042	O	06/2019	07/2021	850	26,700	Y		0	Y
320669	CANNON ET AL #001Y	S	N-27-10S-25E	N	30-005-61892	G	06/2019	07/2021	4386	33,772	Y		9,386	Y
	CANNON ET AL #002	S	L-27-10S-25E	L	30-005-62292	G	02/2017	03/2019	4330	33,660	Y		0	Y
320670	CANNON FEE #001	P	H-17-10S-25E	H	30-005-60680	O	06/2019	07/2021	850	26,700	Y		0	Y
	CANNON FEE #002Y	P	A-17-10S-25E	A	30-005-61234	O	06/2019	07/2021	865	26,730	Y		0	Y
	CANNON FEE #003	P	H-17-10S-25E	H	30-005-61499	O	04/2019	05/2021	891	26,782	Y		0	Y
319719	CAROLINE #001	S	C-28-19S-28E	C	30-015-02305	O	02/2021	03/2023	99999	224,998	Y		0	Y
	CAROLINE #003	S	D-28-19S-28E	D	30-015-02306	O	02/2021	03/2023	99999	224,998	Y		0	Y
	CAROLINE #004	S	E-28-19S-28E	E	30-015-02307	O	02/2021	03/2023	99999	224,998	Y		0	Y
	CAROLINE #005	S	D-28-19S-28E	D	30-015-02308	O	02/2021	03/2023	1156	27,312	Y		0	Y
	CAROLINE #006	S	C-28-19S-28E	C	30-015-02309	O	02/2021	03/2023	99999	224,998	Y		0	Y
320672	COOPER #001	P	E-29-06S-26E	E	30-005-60928	O	02/2017	03/2019	1110	27,220	Y		0	Y
	COOPER #002	P	F-29-08S-26E	F	30-005-60929	O	02/2017	03/2019	1105	27,210	Y		0	Y
318333	DELHI #008	S	C-36-17S-27E	C	30-015-23358	O	02/2021	03/2023	530	26,060	Y		0	Y
319720	EDDY BOA STATE #001	S	P-08-18S-28E	P	30-015-02638	O	02/2021	03/2023	2409	29,818	Y		0	Y
318334	GATES STATE #001	S	H-36-17S-27E	H	30-015-00689	O	02/2019	03/2021	557	26,114	Y		0	Y
	GATES STATE #003	S	H-36-17S-27E	H	30-015-31036	O	02/2019	03/2021	614	26,228	Y		0	Y
319721	HELEN #001	S	A-29-19S-28E	A	30-015-02314	O	02/2021	03/2023	1107	27,214	Y		0	Y
318335	HOMAN #001	S	H-36-17S-27E	H	30-015-00669	O	02/2019	03/2021	1804	28,608	Y		6,804	Y
318368	JOANNIE #001	S	C-08-18S-34E	C	30-025-21947	O	02/2021	03/2023	9200	43,400	Y		0	Y
	JOANNIE #003	S	E-08-18S-34E	E	30-025-24718	O	02/2021	03/2023	4431	33,862	Y		0	Y
	JOANNIE #004	S	D-08-18S-34E	D	30-025-24548	O	02/2021	03/2023	4570	34,140	Y		0	Y
320678	JOHNSON IL #001	P	O-30-06S-26E	O	30-005-60440	O	04/2011	05/2013	1100	27,200	Y		6,100	Y
318369	KERSEY STATE #001	S	B-16-17S-31E	B	30-015-05178	O	04/2022	05/2024	99999	224,998	Y		0	Y
	KERSEY STATE #003	S	D-16-17S-31E	D	30-015-26086	O	04/2022	05/2024	99999	224,998	Y		0	Y
319722	LAUREL STATE #001	S	C-07-18S-28E	C	30-015-25997	O	02/2021	03/2023	99999	224,998	Y		0	Y
	LAUREL STATE #002	S	2-07-18S-28E	E	30-015-25675	O	02/2021	03/2023	1890	28,380	Y		0	Y
	LAUREL STATE #003	S	3-07-18S-28E	E	30-015-31318	O	02/2021	03/2023	1630	28,260	Y		0	Y
320680	MARY ANN CANNON #001	P	K-27-10S-25E	K	30-005-00071	O	07/2019	08/2021	910	26,820	Y		0	Y
	MARY ANN CANNON #002	P	J-27-10S-25E	J	30-005-00072	O	07/2019	08/2021	934	26,868	Y		0	Y
	MARY ANN CANNON #003	P	L-27-10S-25E	L	30-005-00073	O	07/2019	08/2021	867	26,774	Y		0	Y
	MARY ANN CANNON #004	P	M-27-10S-25E	M	30-005-00062	O	07/2019	08/2021	898	26,796	Y		0	Y
	MARY ANN CANNON #005	P	O-27-10S-25E	O	30-005-10109	O	07/2019	08/2021	1056	27,112	Y		0	Y
	MARY ANN CANNON #006	P	N-27-10S-25E	N	30-005-10110	O	07/2019	08/2021	1012	27,024	Y		0	Y
	MARY ANN CANNON #007	P	O-27-10S-25E	O	30-005-10111	S	04/2022	05/2024	1038	27,076	Y		0	Y
319723	MARY LOU #001	S	H-29-19S-28E	H	30-015-02315	O	02/2021	03/2023	99999	224,998	Y		0	Y
	MARY LOU #002	S	G-29-19S-28E	G	30-015-02316	O	02/2021	03/2023	1252	27,504	Y		0	Y
	MARY LOU #004	S	H-29-19S-28E	H	30-015-02318	O	02/2021	03/2023	99999	224,998	Y		0	Y
	MARY LOU #005	S	G-29-19S-28E	G	30-015-02319	O	02/2021	03/2023	99999	224,998	Y		0	Y
318336	STATE #006	S	M-36-17S-27E	M	30-015-10184	O	02/2021	03/2023	99999	224,998	Y		0	Y
	STATE #007	S	M-36-17S-27E	M	30-015-21623	O	02/2021	03/2023	99999	224,998	Y		0	Y
318376	STEVENS PEDCO #001	P	I-28-07S-26E	I	30-005-61716	G	04/2022	05/2024	5332	35,664	Y		0	Y
320682	TAMARACK QF STATE #001	S	D-32-06S-26E	D	30-005-60849	O	02/2017	03/2019	1250	27,500	Y		0	Y
	TAMARACK QF STATE #002	S	E-32-06S-26E	E	30-005-61693	O	02/2017	03/2019	1150	27,300	Y		0	Y

WHERE Ogrid:372279

New Nevada Oil Conservation Division
Oil Property Calculation Worksheet

Table with multiple columns including Property ID (e.g., 24-03-2314), Well Name (e.g., 24-03-2314-001), Unit, Volume (e.g., 5000), Density (e.g., 0.85), and API Gravity (e.g., 31.5). The table lists numerous oil wells and their associated data points.

