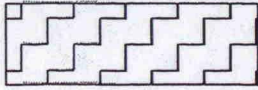


McDaniel 1
Case No. 894
Order No. R-666



Cozzens 7
NSP Order 1246



Cozzens 2 & 2R
NWU-56



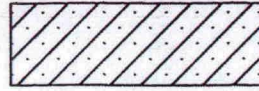
Cozzens 5
NWU-48



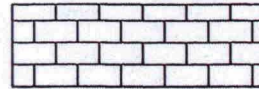
Cassidy 1
NWU-39




Barnhart 1
NWU-85



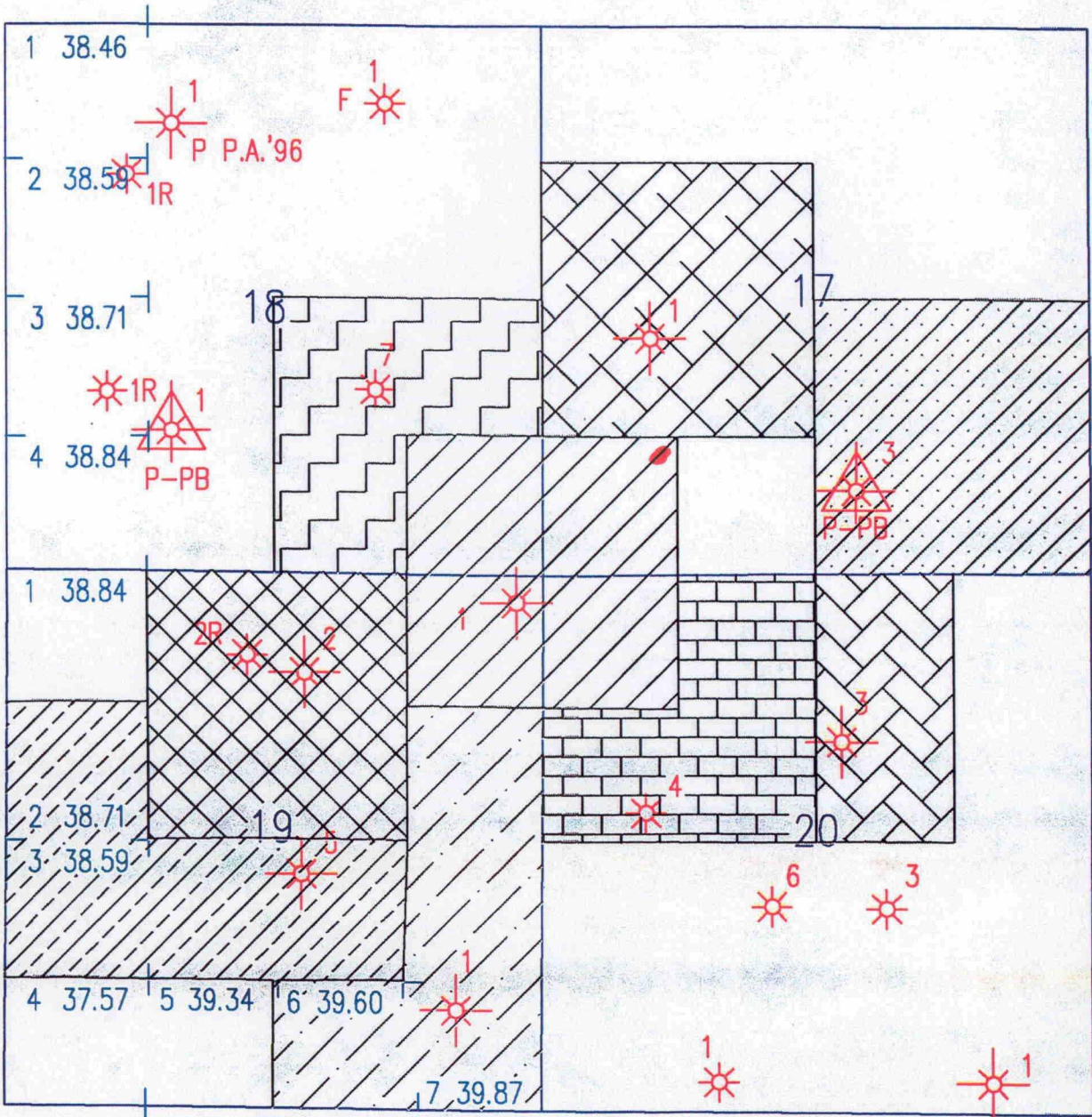
Bloomfield 3
Standard Unit



Cozzens 4
NWU-81



Cozzens 3
NWU-76



Well Name	NSP Order / Date	Description of NSP
Barnhart 1	NWU-85 5/21/55	T29N, R11W, Section 17: S/2 NW/4, N/2 SW/4 Containing 160 acres
Bloomfield 3	Standard Unit	T29N, R11W, Section 17: SE/4 Containing 160 acres
Cassady 1	NWU-39 5/12/55	T29N, R11W, Section 19: S/2 SE/4, NE/4 SE/4, SE/4 NE/4 Containing 159.47 acres
Cozzens 2 & 2R	NWU-56 5/17/55	T29N, R11W, Section 19: W/2 NE/4, E/2 NW/4 Containing 160 acres
Cozzens 3	NWU-76 5/20/55	T29N, R11W, Section 20: W/2 NE/4 Containing 80 acres
Cozzens 4	NWU-81 5/20/55	T29N, R11W, Section 20: S/2 NW/4, NE/4 NW/4 Containing 120 acres
Cozzens 5	NWU-48 5/17/55	T29N, R11W, Section 19: NW/4 SE/4, NE/4 SW/4, Lots 2 & 3 Containing 157.30 acres
Cozzens 7	NSP 1246 3/26/81	T29N, R11W, Section 18: N/2 SE/4, SW/4 SE/4 Containing 120 acres
McDaniel 1	Case No. 894 Order No. R-666 7/27/55	T29N, R11W, Section 17: SW/4 SW/4, Section 18: SE/4 SE/4, Section 19: NE/4 NE/4, Section 20: NW/4 NW/4 Containing 160.00 acres