

AP-54

Plains

Hobbs Junction Mainline

**Correspondence
2013**

Griswold, Jim, EMNRD

From: Griswold, Jim, EMNRD
Sent: Wednesday, February 26, 2014 8:55 AM
To: 'Camille J Bryant'
Subject: RE: Plains Hobbs Junction Mainline Release Site NMOCD Ref#AP-054

Camille,

Please proceed with installation of the monitoring wells.

Jim Griswold
Senior Hydrologist
EMNRD/Oil Conservation Division
1220 South St. Francis Drive
Santa Fe, New Mexico 87505
505.476.3465
email: jim.griswold@state.nm.us

From: Camille J Bryant [<mailto:CJBryant@paalp.com>]
Sent: Tuesday, February 25, 2014 1:43 PM
To: Griswold, Jim, EMNRD
Subject: Plains Hobbs Junction Mainline Release Site NMOCD Ref#AP-054

Mr. Griswold,

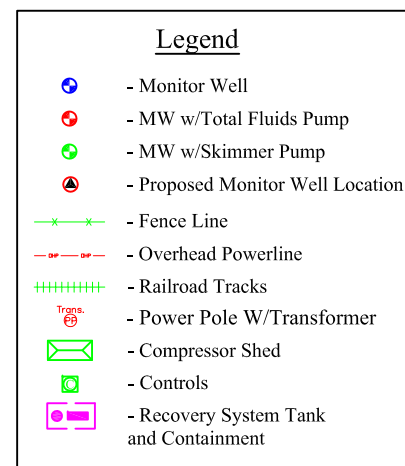
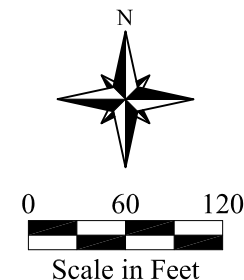
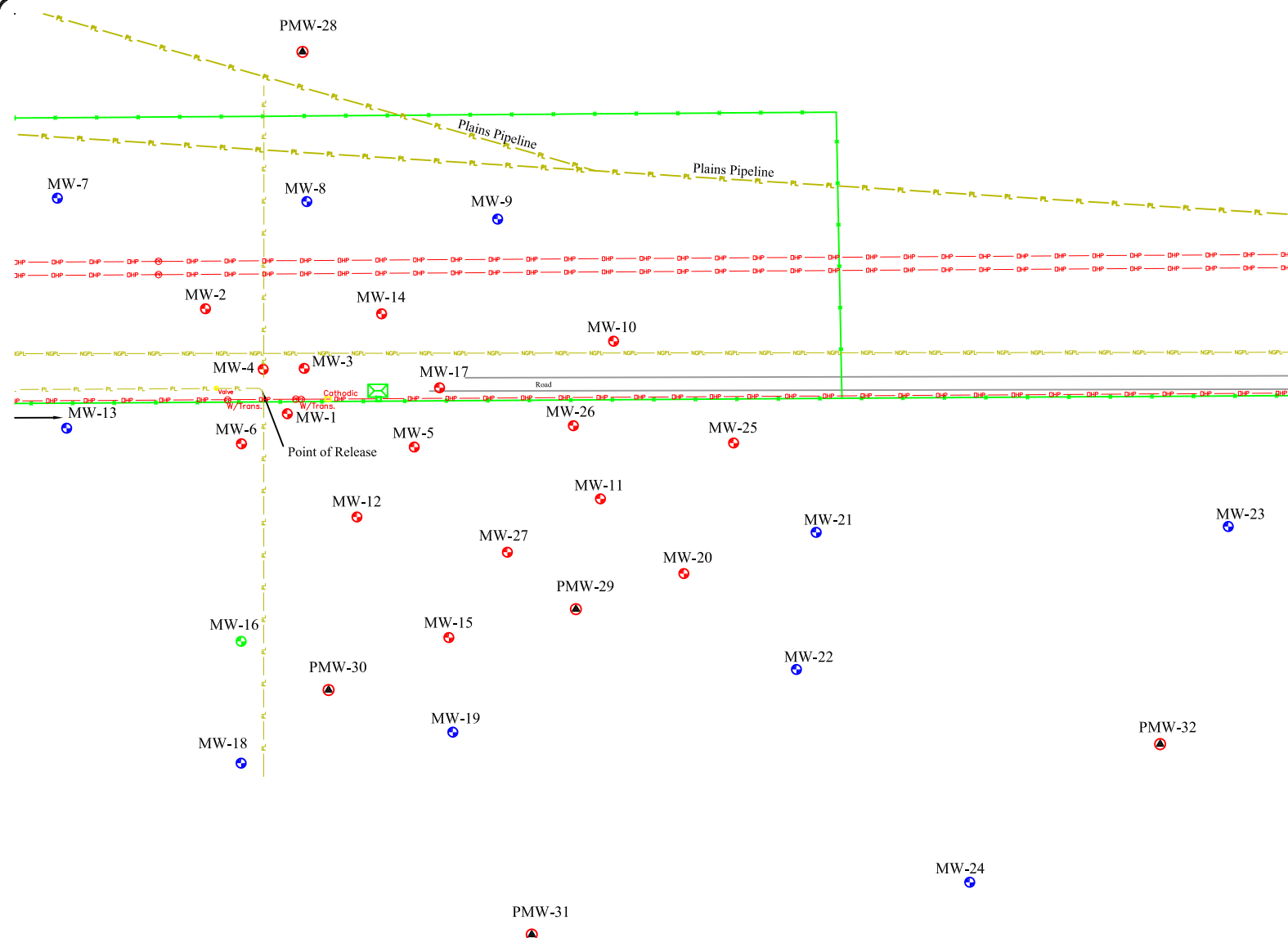
Plains Pipeline, L.P., respectfully requests NMOCD approval to conduct the following drilling activities at the Hobbs Junction Mainline Release Site NMOCD Ref#AP-054. Plains proposes to install five (5) additional monitor wells (MW-28, MW-29, MW-30, MW-31, and MW-32) at the site. Monitor well MW-28 will be installed to the north of monitor well MW-8, monitor well MW-31 will be installed to the southeast of monitor well MW-19, and monitor well MW-32 will be installed to the southeast of monitor well MW-22. Monitor wells MW-28, MW-31 and MW-32 will be utilized for groundwater delineation at the site. Monitor well MW-29 will be installed to the northeast of monitor well MW-15 and monitor well MW-30 will be installed to the southwest of monitor well MW-15. Monitor wells MW-29 and MW-30 will be utilized to aid in PSH recovery. Please reference the attached Proposed Monitor Well Location Map.

All drilling activities will be conducted by a New Mexico licensed driller. Upon NMOCD approval, Plains will commence with drilling activities.

Please contact me with any questions or concerns.

Sincerely,

Camille Bryant
Remediation Coordinator
Plains All American
2530 State Highway 214
Denver City, Texas 79323
Office: 806.592.2555
Fax: 806.592.7479
Cell: 575.441.1099



Project # 700376.052.01



Date: 08/16/2011
Scale: 1" = 120'
Drawn By: TJS

Hobbs Junction Mainline
SRS # 2003-00017, NMOCD REF. # AP-054
SW 1/4, SW 1/4, of Sec. 26, T18S, R37E, Lea County, New Mexico
Proposed Monitor Well Location Map