

NM1-66

Notice

November 30, 2020

Tara Marie Weldon, et. al
C/O Sharon Kowalick, et al.
285th Ave NW
Isanti, MN 55040

RE: Notice of New Mexico Oil Conservation Division Tentative Decision Regarding
Application for a Commercial Surface Waste Management Facility, Permit NM1-66
North Ranch Surface Waste Management Facility, Lea County, New Mexico

Dear Tara Marie Weldon, et. al.:

On October 30, 2020, NGL Waste Services, LLC, located at 3773 Cherry Creek Drive Denver, Colorado 80209, received notice from the New Mexico Oil Conservation Division (NMOCD) of the Division's *Tentative Decision* to approve NGL's *Application for a Commercial Surface Waste Management Facility, Permit NM1-66, North Ranch Surface Waste Management Facility, Sections 9, 10, and 24 Township 25 South, Range 34 East NMPM, Lea County, New Mexico*. The proposed facility is a landfill, whose primary purpose will be to permanently dispose of non-hazardous solid waste generated in association with the exploration and production of oil and gas.

You have been identified as a surface owner within one-half mile of the proposed facility, interested party by the NMOCD, or an affected local, state, federal or tribal government agency. As required by 19.15.36.9.C NMAC, you are entitled to receipt of this notification of the NMOCD's proposed decision to approve with conditions our Proposed Facility Application (<http://ocdimage.emnrd.state.nm.us/imaging/AEOrderFileView.aspx?appNo=pBAJ1929437593>). The following provides the notice information required by 19.15.36.9.D NMAC:

▪ 19.15.36.9.D(1) NMAC: Applicant's Name and Address

NGL Waste Services LLC
3773 Cherry Creek Dr. Suite 1000
Denver, CO 80209

▪ 19.15.36.9.D(2) NMAC: Facility Location

The landfill portion of the Proposed Facility is located approximately 16 miles west of Jal, New Mexico and within Sections 9 and 10 of T25S, R34E. Specifically, travel west out of Jal on Highway 128 approximately 14 miles to Battle Axe Road (Highway 2). Follow Battle Axe Road south for approximately 4 miles and the Proposed Facility is located on the west side. The slurry injection portion of the Proposed Facility is located approximately 3.5 miles north of the landfill within Section 24 of T25S, R34E. Specifically, travel west out a Jal, New Mexico approximately 15 miles and the well facility will be located on the south side of Highway 128.

Public Notification of NMOCD Tentative Decision

North Ranch SWMF ■ Lea County, New Mexico

November 2020 ■ Project No. 35187378

- 19.15.36.9.D(3) NMAC: Facility Type: Solid waste landfill with slurry injection well
- 19.15.36.9.D(4) NMAC: Groundwater Information
 - Depth to Shallowest Groundwater: ~175-200 feet
 - Total Dissolved Solids: ~1,000 mg/L or less
- 19.15.36.9.D(5) NMAC: Decision Availability
 - The NMOCD's Proposed Decision to Approve with Conditions is available on the NMOCD website
(http://ocdimage.emnrd.state.nm.us/Imaging/FileStore/santafeenvironmental/ao/20201030/pbaj1929437593_10_30_2020_09_35_29.pdf), or, upon request, from the NMOCD clerk:
 - Florene Davidson
 - (505) 470-5480
 - 1220 South St. Francis Drive
 - Santa Fe, NM 87505
- 19.15.36.9.D(6) NMAC: Description of NMOCD Approved Alternatives, Exceptions, and Waivers:
 - 19.15.36.13(I) and 19.15.36.17(C)(3) NMAC– The Facility proposes alternative means of migratory bird control/protection for the proposed leachate evaporation pond in lieu of netting or screening over the pond. Section 3.1.3 of **Appendix D** of the Permit Application Document discusses this request for exemption in greater detail.
 - 19.15.36.14(A)(7)(b) NMAC – The Facility request a waiver to the stabilized vegetation requirement for intermediate cover. Due to the arid climate of the Facility's location, wastes underlying the intermediate cover, and site soil types it is unlikely that vegetation will grow and establish over intermediate slopes. The Facility proposes to maintain the intermediate soil cover on temporary slopes via routine inspection and erosion repair.
 - 19.15.36.14(B) NMAC – The Facility proposes an exemption from implementing a groundwater monitoring program. Terracon conducted a subsurface investigation, boring to 165 feet, and groundwater was not encountered within 115-feet below the proposed lowest depth of the landfill. Nevertheless, the Facility will monitor the vadose zone per the Vadose Zone Monitoring Plan provided as Attachment B of **Appendix E** of the Permit Application Document.
 - 19.15.36.14(C)(1) and 19.15.36.14(E)(3) NMAC – The Facility proposes an alternative base layer consisting of a geosynthetic clay liner (GCL) in lieu of 2-feet of compacted clay with a hydraulic conductivity of 1×10^{-7} cm/s or less. GCL has a proven performance in landfill application as an equivalent replacement for

compacted clay exhibiting hydraulic conductivities of 1×10^{-9} or less. Hydrologic evaluation of landfill performance (HELP) modeling is provided in **Appendix J** of the Permit Application Document..

- 19.15.36.14(C)(3) and 19.15.36.14(F) NMAC – The Facility proposes a leak detection layer consisting of a 200-mil double-sided geocomposite drainage net (Geocomposite) in lieu of 2-feet of soil with a hydraulic conductivity of 1×10^{-5} cm/s or greater with a collection piping network. The geocomposite blankets the entire area providing greater liquids collection coverage than a piping network and a hydraulic conductivity of up to 10 cm/s. Geocomposites have proven performance in landfill application as an equivalent replacement for drainage sands and gravels. HELP modeling and geonet compression calculations are also provided in **Appendix J** of the Permit Application Document.
- 19.15.36.14(C)(5) and 19.15.36.14(F) NMAC – The Facility proposes a leachate collection and removal system (LCRS) consisting of a geocomposite in lieu of 2-feet of soil with a hydraulic conductivity of 1×10^{-2} cm/s or greater with a collection piping network. The geocomposite blankets will act as the lateral collection component of the LCRS blanketing the entire cell floor area providing greater liquids collection coverage than a piping network and a hydraulic conductivity of up to 10 cm/s. Geocomposites have proven performance in landfill application as an equivalent replacement for drainage sands and gravels. HELP modeling and geonet compression calculations are provided in **Appendix J** of the Permit Application Document.
- 19.15.36.14(C)(6) NMAC – The Facility proposes 2-feet of general protective cover soil with no hydraulic conductivity specification over the LCRS as geocomposite is being installed in lieu of drainage sand or rock. HELP modeling and geonet compression calculations are provided in **Appendix J** of the Permit Application Document.
- 19.15.36.14(C)(8) NMAC – Due to the arid climate of The Facility's location, a 48 to 60-inch thick soil only, evapotranspiration (ET) final cover system is proposed in lieu of the prescriptive final cover. Soil testing at the facility indicates that site soils have hydraulic conductivity ranging from 6.56×10^{-6} to 1.1×10^{-7} cm/s meeting New Mexico Environmental Departments (NMED) baseline criteria for an ET cap. **Appendix J** of the Permit Application Document includes a HELP model performance demonstration of the proposed ET cap performed in accordance with the April 1, 1998 NMED Guidance Document for Alternative Cover Designs using HELP Modeling.
- 19.15.36.14(G) NMAC – The Facility is proposing to not install a landfill gas control system. Wastes disposed at this facility will contain little to no organics and will be

Public Notification of NMOCD Tentative Decision

North Ranch SWMF ■ Lea County, New Mexico

November 2020 ■ Project No. 35187378

largely non-putrescible and are not anticipated to generate landfill gasses in quantities sufficient to warrant a landfill gas control system.

- 19.15.36.17(B)(9) NMAC – The Facility proposes to install an alternative leak detection layer that will consist of a 200-mil geocomposite drainage net, in lieu of the prescriptive 2-feet of compacted soil and drainage piping network. The geocomposite blankets the entire area providing greater liquids collection coverage than a piping network and a hydraulic conductivity of up to 10 cm/s. Geocomposites have proven performance in landfill application as an equivalent replacement for drainage sands and gravels.
- 19.15.36.9.D(7) NMAC: The procedures for requesting a hearing regarding this notification and the associated application must be pursuant to the guidance provided in 19.15.4 NMAC. Comments and requests for hearing must be filed with the NMOCD clerk (see above) within 90 days of the newspaper publication date of December 2, 2020. Any request for hearing must be in writing and must state specifically the reason(s) why a hearing on the application should be held. The NMOCD may deny a request for hearing if it determines the person requesting the hearing lacks standing. (19.15.36.10.A NMAC).

Thank you for your attention to this matter.

SENDER: COMPLETE THIS SECTION	COMPLETE THIS SECTION ON DELIVERY
<ul style="list-style-type: none">■ Complete items 1, 2, and 3.■ Print your name and address on the reverse so that we can return the card to you.■ Attach this card to the back of the mailpiece, or on the front if space permits.	<p>A. Signature X <i>CDV-19</i> <input type="checkbox"/> Agent <input type="checkbox"/> Addressee</p>
<p>1. Article Addressed to: Tara Marie Weldon, et. al. C/O Sharon Kowalick, et. al. 285th Ave NW Isanti, MN 55040</p>	<p>B. Received by (Printed Name) <i>Tara Weldon</i> C. Date of Delivery <i>12/9/20</i></p>
<p>2. Article Number (Transfer from service label) 020 0640 0000 1385 4749</p>	<p>D. Is delivery address different from item 1? <input type="checkbox"/> Yes If YES, enter delivery address below: <input checked="" type="checkbox"/> No</p>
<p>3. Service Type <input type="checkbox"/> Adult Signature <input type="checkbox"/> Adult Signature Restricted Delivery <input checked="" type="checkbox"/> Certified Mail® <input type="checkbox"/> Certified Mail Restricted Delivery <input type="checkbox"/> Collect on Delivery <input type="checkbox"/> Collect on Delivery Restricted Delivery <input type="checkbox"/> Insured Mail <input type="checkbox"/> Insured Mail Restricted Delivery (over \$500)</p>	<p><input type="checkbox"/> Priority Mail Express® <input type="checkbox"/> Registered Mail™ <input type="checkbox"/> Registered Mail Restricted Delivery <input type="checkbox"/> Return Receipt for Merchandise <input type="checkbox"/> Signature Confirmation™ <input type="checkbox"/> Signature Confirmation Restricted Delivery</p>

PS Form 3811, July 2015 PSN 7530-02-000-9053 Domestic Return Receipt

November 30, 2020

Polly J. Crook
C/O Duane R. Daley
2407 E. Iverness
Mesa, AZ 85201

RE: Notice of New Mexico Oil Conservation Division Tentative Decision Regarding
Application for a Commercial Surface Waste Management Facility, Permit NM1-66
North Ranch Surface Waste Management Facility, Lea County, New Mexico

Dear Polly J. Crook:

On October 30, 2020, NGL Waste Services, LLC, located at 3773 Cherry Creek Drive Denver, Colorado 80209, received notice from the New Mexico Oil Conservation Division (NMOCD) of the Division's *Tentative Decision* to approve NGL's *Application for a Commercial Surface Waste Management Facility, Permit NM1-66, North Ranch Surface Waste Management Facility, Sections 9, 10, and 24 Township 25 South, Range 34 East NMPM, Lea County, New Mexico*. The proposed facility is a landfill, whose primary purpose will be to permanently dispose of non-hazardous solid waste generated in association with the exploration and production of oil and gas.

You have been identified as a surface owner within one-half mile of the proposed facility, interested party by the NMOCD, or an affected local, state, federal or tribal government agency. As required by 19.15.36.9.C NMAC, you are entitled to receipt of this notification of the NMOCD's proposed decision to approve with conditions our Proposed Facility Application (<http://ocdimage.emnrd.state.nm.us/imaging/AEOrderFileView.aspx?appNo=pBAJ1929437593>). The following provides the notice information required by 19.15.36.9.D NMAC:

- 19.15.36.9.D(1) NMAC: Applicant's Name and Address

NGL Waste Services LLC
3773 Cherry Creek Dr. Suite 1000
Denver, CO 80209

- 19.15.36.9.D(2) NMAC: Facility Location

The landfill portion of the Proposed Facility is located approximately 16 miles west of Jal, New Mexico and within Sections 9 and 10 of T25S, R34E. Specifically, travel west out of Jal on Highway 128 approximately 14 miles to Battle Axe Road (Highway 2). Follow Battle Axe Road south for approximately 4 miles and the Proposed Facility is located on the west side. The slurry injection portion of the Proposed Facility is located approximately 3.5 miles north of the landfill within Section 24 of T25S, R34E. Specifically, travel west out a Jal, New Mexico approximately 15 miles and the well facility will be located on the south side of Highway 128.

Public Notification of NMOCD Tentative Decision

North Ranch SWMF ■ Lea County, New Mexico

November 2020 ■ Project No. 35187378

- 19.15.36.9.D(3) NMAC: Facility Type: Solid waste landfill with slurry injection well
- 19.15.36.9.D(4) NMAC: Groundwater Information
 - Depth to Shallowest Groundwater: ~175-200 feet
 - Total Dissolved Solids: ~1,000 mg/L or less
- 19.15.36.9.D(5) NMAC: Decision Availability
 - The NMOCD's Proposed Decision to Approve with Conditions is available on the NMOCD website
http://ocdimage.emnrd.state.nm.us/Imaging/FileStore/santafeenvironmental/ao/20201030/pbai1929437593_10_30_2020_09_35_29.pdf, or, upon request, from the NMOCD clerk:
 - Florene Davidson
 - (505) 470-5480
 - 1220 South St. Francis Drive
 - Santa Fe, NM 87505
- 19.15.36.9.D(6) NMAC: Description of NMOCD Approved Alternatives, Exceptions, and Waivers:
 - 19.15.36.13(I) and 19.15.36.17(C)(3) NMAC– The Facility proposes alternative means of migratory bird control/protection for the proposed leachate evaporation pond in lieu of netting or screening over the pond. Section 3.1.3 of **Appendix D** of the Permit Application Document discusses this request for exemption in greater detail.
 - 19.15.36.14(A)(7)(b) NMAC – The Facility request a waiver to the stabilized vegetation requirement for intermediate cover. Due to the arid climate of the Facility's location, wastes underlying the intermediate cover, and site soil types it is unlikely that vegetation will grow and establish over intermediate slopes. The Facility proposes to maintain the intermediate soil cover on temporary slopes via routine inspection and erosion repair.
 - 19.15.36.14(B) NMAC – The Facility proposes an exemption from implementing a groundwater monitoring program. Terracon conducted a subsurface investigation, boring to 165 feet, and groundwater was not encountered within 115-feet below the proposed lowest depth of the landfill. Nevertheless, the Facility will monitor the vadose zone per the Vadose Zone Monitoring Plan provided as Attachment B of **Appendix E** of the Permit Application Document.
 - 19.15.36.14(C)(1) and 19.15.36.14(E)(3) NMAC – The Facility proposes an alternative base layer consisting of a geosynthetic clay liner (GCL) in lieu of 2-feet of compacted clay with a hydraulic conductivity of 1×10^{-7} cm/s or less. GCL has a proven performance in landfill application as an equivalent replacement for

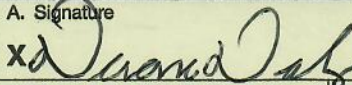
compacted clay exhibiting hydraulic conductivities of 1×10^{-9} or less. Hydrologic evaluation of landfill performance (HELP) modeling is provided in **Appendix J** of the Permit Application Document..

- 19.15.36.14(C)(3) and 19.15.36.14(F) NMAC – The Facility proposes a leak detection layer consisting of a 200-mil double-sided geocomposite drainage net (Geocomposite) in lieu of 2-feet of soil with a hydraulic conductivity of 1×10^{-5} cm/s or greater with a collection piping network. The geocomposite blankets the entire area providing greater liquids collection coverage than a piping network and a hydraulic conductivity of up to 10 cm/s. Geocomposites have proven performance in landfill application as an equivalent replacement for drainage sands and gravels. HELP modeling and geonet compression calculations are also provided in **Appendix J** of the Permit Application Document.
- 19.15.36.14(C)(5) and 19.15.36.14(F) NMAC – The Facility proposes a leachate collection and removal system (LCRS) consisting of a geocomposite in lieu of 2-feet of soil with a hydraulic conductivity of 1×10^{-2} cm/s or greater with a collection piping network. The geocomposite blankets will act as the lateral collection component of the LCRS blanketing the entire cell floor area providing greater liquids collection coverage than a piping network and a hydraulic conductivity of up to 10 cm/s. Geocomposites have proven performance in landfill application as an equivalent replacement for drainage sands and gravels. HELP modeling and geonet compression calculations are provided in **Appendix J** of the Permit Application Document.
- 19.15.36.14(C)(6) NMAC – The Facility proposes 2-feet of general protective cover soil with no hydraulic conductivity specification over the LCRS as geocomposite is being installed in lieu of drainage sand or rock. HELP modeling and geonet compression calculations are provided in **Appendix J** of the Permit Application Document.
- 19.15.36.14(C)(8) NMAC – Due to the arid climate of The Facility's location, a 48 to 60-inch thick soil only, evapotranspiration (ET) final cover system is proposed in lieu of the prescriptive final cover. Soil testing at the facility indicates that site soils have hydraulic conductivity ranging from 6.56×10^{-6} to 1.1×10^{-7} cm/s meeting New Mexico Environmental Departments (NMED) baseline criteria for an ET cap. **Appendix J** of the Permit Application Document includes a HELP model performance demonstration of the proposed ET cap performed in accordance with the April 1, 1998 NMED Guidance Document for Alternative Cover Designs using HELP Modeling.
- 19.15.36.14(G) NMAC – The Facility is proposing to not install a landfill gas control system. Wastes disposed at this facility will contain little to no organics and will be

largely non-putrescible and are not anticipated to generate landfill gasses in quantities sufficient to warrant a landfill gas control system.

- 19.15.36.17(B)(9) NMAC – The Facility proposes to install an alternative leak detection layer that will consist of a 200-mil geocomposite drainage net, in lieu of the prescriptive 2-feet of compacted soil and drainage piping network. The geocomposite blankets the entire area providing greater liquids collection coverage than a piping network and a hydraulic conductivity of up to 10 cm/s. Geocomposites have proven performance in landfill application as an equivalent replacement for drainage sands and gravels.
- 19.15.36.9.D(7) NMAC: The procedures for requesting a hearing regarding this notification and the associated application must be pursuant to the guidance provided in 19.15.4 NMAC. Comments and requests for hearing must be filed with the NMOCD clerk (see above) within 90 days of the newspaper publication date of December 2, 2020. Any request for hearing must be in writing and must state specifically the reason(s) why a hearing on the application should be held. The NMOCD may deny a request for hearing if it determines the person requesting the hearing lacks standing. (19.15.36.10.A NMAC).

Thank you for your attention to this matter.

SENDER: COMPLETE THIS SECTION		COMPLETE THIS SECTION ON DELIVERY	
<ul style="list-style-type: none"> ■ Complete items 1, 2, and 3. ■ Print your name and address on the reverse so that we can return the card to you. ■ Attach this card to the back of the mailpiece, or on the front if space permits. 		A. Signature  <input type="checkbox"/> Agent <input type="checkbox"/> Addressee	
1. Article Addressed to: Polly J. Crook C/O Duane R. Daley 2407 E. Iverness Mesa, AZ 85201		B. Received by (Printed Name) Duane Daley C. Date of Delivery 12/02/20	
2. Article Number (Transfer from service label) 7020 0640 0000 1385 4763		D. Is delivery address different from item 1? <input type="checkbox"/> Yes If YES, enter delivery address below: <input type="checkbox"/> No	
3. Service Type <input type="checkbox"/> Adult Signature <input type="checkbox"/> Adult Signature Restricted Delivery <input checked="" type="checkbox"/> Certified Mail® <input type="checkbox"/> Certified Mail Restricted Delivery <input type="checkbox"/> Collect on Delivery <input type="checkbox"/> Collect on Delivery Restricted Delivery <input type="checkbox"/> Insured Mail <input type="checkbox"/> Insured Mail Restricted Delivery (over \$500)		<input type="checkbox"/> Priority Mail Express® <input type="checkbox"/> Registered Mail™ <input type="checkbox"/> Registered Mail Restricted Delivery <input type="checkbox"/> Return Receipt for Merchandise <input type="checkbox"/> Signature Confirmation™ <input type="checkbox"/> Signature Confirmation Restricted Delivery	
PS Form 3811, July 2015 PSN 7530-02-000-9053		Domestic Return Receipt	

November 30, 2020

Daniel Baeza
C/O Cuatro Transportation, Inc.
PO Box 1384
Jal, NM 88252

RE: Notice of New Mexico Oil Conservation Division Tentative Decision Regarding
Application for a Commercial Surface Waste Management Facility, Permit NM1-66
North Ranch Surface Waste Management Facility, Lea County, New Mexico

Dear Mr. Baeza:

On October 30, 2020, NGL Waste Services, LLC, located at 3773 Cherry Creek Drive Denver, Colorado 80209, received notice from the New Mexico Oil Conservation Division (NMOCD) of the Division's *Tentative Decision* to approve NGL's *Application for a Commercial Surface Waste Management Facility, Permit NM1-66, North Ranch Surface Waste Management Facility, Sections 9, 10, and 24 Township 25 South, Range 34 East NMPM, Lea County, New Mexico*. The proposed facility is a landfill, whose primary purpose will be to permanently dispose of non-hazardous solid waste generated in association with the exploration and production of oil and gas.

You have been identified as a surface owner within one-half mile of the proposed facility, interested party by the NMOCD, or an affected local, state, federal or tribal government agency. As required by 19.15.36.9.C NMAC, you are entitled to receipt of this notification of the NMOCD's proposed decision to approve with conditions our Proposed Facility Application (<http://ocdimage.emnrd.state.nm.us/imaging/AEOrderFileView.aspx?appNo=pBAJ1929437593>). The following provides the notice information required by 19.15.36.9.D NMAC:

▪ 19.15.36.9.D(1) NMAC: Applicant's Name and Address

NGL Waste Services LLC
3773 Cherry Creek Dr. Suite 1000
Denver, CO 80209

▪ 19.15.36.9.D(2) NMAC: Facility Location

The landfill portion of the Proposed Facility is located approximately 16 miles west of Jal, New Mexico and within Sections 9 and 10 of T25S, R34E. Specifically, travel west out of Jal on Highway 128 approximately 14 miles to Battle Axe Road (Highway 2). Follow Battle Axe Road south for approximately 4 miles and the Proposed Facility is located on the west side. The slurry injection portion of the Proposed Facility is located approximately 3.5 miles north of the landfill within Section 24 of T25S, R34E. Specifically, travel west out a Jal, New Mexico approximately 15 miles and the well facility will be located on the south side of Highway 128.

Public Notification of NMOCD Tentative Decision

North Ranch SWMF ■ Lea County, New Mexico

November 2020 ■ Project No. 35187378

- 19.15.36.9.D(3) NMAC: Facility Type: Solid waste landfill with slurry injection well
- 19.15.36.9.D(4) NMAC: Groundwater Information
 - Depth to Shallowest Groundwater: ~175-200 feet
 - Total Dissolved Solids: ~1,000 mg/L or less
- 19.15.36.9.D(5) NMAC: Decision Availability
 - The NMOCD's Proposed Decision to Approve with Conditions is available on the NMOCD website
http://ocdimage.emnrd.state.nm.us/Imaging/FileStore/santafeenvironmental/ao/20201030/pbaj1929437593_10_30_2020_09_35_29.pdf), or, upon request, from the NMOCD clerk:

Florene Davidson
(505) 470-5480
1220 South St. Francis Drive
Santa Fe, NM 87505
- 19.15.36.9.D(6) NMAC: Description of NMOCD Approved Alternatives, Exceptions, and Waivers:
 - 19.15.36.13(I) and 19.15.36.17(C)(3) NMAC– The Facility proposes alternative means of migratory bird control/protection for the proposed leachate evaporation pond in lieu of netting or screening over the pond. Section 3.1.3 of **Appendix D** of the Permit Application Document discusses this request for exemption in greater detail.
 - 19.15.36.14(A)(7)(b) NMAC – The Facility request a waiver to the stabilized vegetation requirement for intermediate cover. Due to the arid climate of the Facility's location, wastes underlying the intermediate cover, and site soil types it is unlikely that vegetation will grow and establish over intermediate slopes. The Facility proposes to maintain the intermediate soil cover on temporary slopes via routine inspection and erosion repair.
 - 19.15.36.14(B) NMAC – The Facility proposes an exemption from implementing a groundwater monitoring program. Terracon conducted a subsurface investigation, boring to 165 feet, and groundwater was not encountered within 115-feet below the proposed lowest depth of the landfill. Nevertheless, the Facility will monitor the vadose zone per the Vadose Zone Monitoring Plan provided as Attachment B of **Appendix E** of the Permit Application Document.
 - 19.15.36.14(C)(1) and 19.15.36.14(E)(3) NMAC – The Facility proposes an alternative base layer consisting of a geosynthetic clay liner (GCL) in lieu of 2-feet of compacted clay with a hydraulic conductivity of 1×10^{-7} cm/s or less. GCL has a proven performance in landfill application as an equivalent replacement for

Public Notification of NMOCD Tentative Decision

North Ranch SWMF ■ Lea County, New Mexico

November 2020 ■ Project No. 35187378

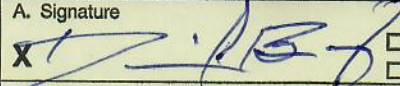

compacted clay exhibiting hydraulic conductivities of 1×10^{-9} or less. Hydrologic evaluation of landfill performance (HELP) modeling is provided in **Appendix J** of the Permit Application Document..

- 19.15.36.14(C)(3) and 19.15.36.14(F) NMAC – The Facility proposes a leak detection layer consisting of a 200-mil double-sided geocomposite drainage net (Geocomposite) in lieu of 2-feet of soil with a hydraulic conductivity of 1×10^{-5} cm/s or greater with a collection piping network. The geocomposite blankets the entire area providing greater liquids collection coverage than a piping network and a hydraulic conductivity of up to 10 cm/s. Geocomposites have proven performance in landfill application as an equivalent replacement for drainage sands and gravels. HELP modeling and geonet compression calculations are also provided in **Appendix J** of the Permit Application Document.
- 19.15.36.14(C)(5) and 19.15.36.14(F) NMAC – The Facility proposes a leachate collection and removal system (LCRS) consisting of a geocomposite in lieu of 2-feet of soil with a hydraulic conductivity of 1×10^{-2} cm/s or greater with a collection piping network. The geocomposite blankets will act as the lateral collection component of the LCRS blanketing the entire cell floor area providing greater liquids collection coverage than a piping network and a hydraulic conductivity of up to 10 cm/s. Geocomposites have proven performance in landfill application as an equivalent replacement for drainage sands and gravels. HELP modeling and geonet compression calculations are provided in **Appendix J** of the Permit Application Document.
- 19.15.36.14(C)(6) NMAC – The Facility proposes 2-feet of general protective cover soil with no hydraulic conductivity specification over the LCRS as geocomposite is being installed in lieu of drainage sand or rock. HELP modeling and geonet compression calculations are provided in **Appendix J** of the Permit Application Document.
- 19.15.36.14(C)(8) NMAC – Due to the arid climate of The Facility's location, a 48 to 60-inch thick soil only, evapotranspiration (ET) final cover system is proposed in lieu of the prescriptive final cover. Soil testing at the facility indicates that site soils have hydraulic conductivity ranging from 6.56×10^{-6} to 1.1×10^{-7} cm/s meeting New Mexico Environmental Departments (NMED) baseline criteria for an ET cap. **Appendix J** of the Permit Application Document includes a HELP model performance demonstration of the proposed ET cap performed in accordance with the April 1, 1998 NMED Guidance Document for Alternative Cover Designs using HELP Modeling.
- 19.15.36.14(G) NMAC – The Facility is proposing to not install a landfill gas control system. Wastes disposed at this facility will contain little to no organics and will be

largely non-putrescible and are not anticipated to generate landfill gasses in quantities sufficient to warrant a landfill gas control system.

- 19.15.36.17(B)(9) NMAC – The Facility proposes to install an alternative leak detection layer that will consist of a 200-mil geocomposite drainage net, in lieu of the prescriptive 2-feet of compacted soil and drainage piping network. The geocomposite blankets the entire area providing greater liquids collection coverage than a piping network and a hydraulic conductivity of up to 10 cm/s. Geocomposites have proven performance in landfill application as an equivalent replacement for drainage sands and gravels.
- 19.15.36.9.D(7) NMAC: The procedures for requesting a hearing regarding this notification and the associated application must be pursuant to the guidance provided in 19.15.4 NMAC. Comments and requests for hearing must be filed with the NMOCD clerk (see above) within 90 days of the newspaper publication date of December 2, 2020. Any request for hearing must be in writing and must state specifically the reason(s) why a hearing on the application should be held. The NMOCD may deny a request for hearing if it determines the person requesting the hearing lacks standing. (19.15.36.10.A NMAC).

Thank you for your attention to this matter.

SENDER: COMPLETE THIS SECTION	COMPLETE THIS SECTION ON DELIVERY
<ul style="list-style-type: none">■ Complete items 1, 2, and 3.■ Print your name and address on the reverse so that we can return the card to you.■ Attach this card to the back of the mailpiece, or on the front if space permits.	A. Signature  <input type="checkbox"/> Agent <input type="checkbox"/> Addressee
1. Article Addressed to: Daniel Baeza C/O Cuatro Transportation, Inc. PO Box 1384 Jal, NM 88252	B. Received by (Printed Name) Daniel Baeza C. Date of Delivery
 9590 9402 5941 0062 9730 53	D. Is delivery address different from item 1? <input type="checkbox"/> Yes If YES, enter delivery address below: <input type="checkbox"/> No
2. Article Number (Transfer from service label) 20 0640 0000 1385 4787	3. Service Type <input type="checkbox"/> Adult Signature <input type="checkbox"/> Adult Signature Restricted Delivery <input checked="" type="checkbox"/> Certified Mail® <input type="checkbox"/> Certified Mail Restricted Delivery <input type="checkbox"/> Collect on Delivery <input type="checkbox"/> Collect on Delivery Restricted Delivery <input type="checkbox"/> Insured Mail <input type="checkbox"/> Insured Mail Restricted Delivery (over \$500) <input type="checkbox"/> Priority Mail Express® <input type="checkbox"/> Registered Mail™ <input type="checkbox"/> Registered Mail Restricted Delivery <input type="checkbox"/> Return Receipt for Merchandise <input type="checkbox"/> Signature Confirmation™ <input type="checkbox"/> Signature Confirmation Restricted Delivery
PS Form 3811, July 2015 PSN 7530-02-000-9053	Domestic Return Receipt

November 30, 2020

Stephanie Garcia Richards
Commissioner of Public Lands
310 Old Santa Fe Trail
Santa Fe, NM 87504

RE: Notice of New Mexico Oil Conservation Division Tentative Decision Regarding
Application for a Commercial Surface Waste Management Facility, Permit NM1-66
North Ranch Surface Waste Management Facility, Lea County, New Mexico

Dear Commissioner Garcia Richards:

On October 30, 2020, NGL Waste Services, LLC, located at 3773 Cherry Creek Drive Denver, Colorado 80209, received notice from the New Mexico Oil Conservation Division (NMOCD) of the Division's *Tentative Decision* to approve NGL's *Application for a Commercial Surface Waste Management Facility, Permit NM1-66, North Ranch Surface Waste Management Facility, Sections 9, 10, and 24 Township 25 South, Range 34 East NMPM, Lea County, New Mexico*. The proposed facility is a landfill, whose primary purpose will be to permanently dispose of non-hazardous solid waste generated in association with the exploration and production of oil and gas.

You have been identified as a surface owner within one-half mile of the proposed facility, interested party by the NMOCD, or an affected local, state, federal or tribal government agency. As required by 19.15.36.9.C NMAC, you are entitled to receipt of this notification of the NMOCD's proposed decision to approve with conditions our Proposed Facility Application (<http://ocdimage.emnrd.state.nm.us/imaging/AEOrderFileView.aspx?appNo=pBAJ1929437593>). The following provides the notice information required by 19.15.36.9.D NMAC:

■ 19.15.36.9.D(1) NMAC: Applicant's Name and Address

NGL Waste Services LLC
3773 Cherry Creek Dr. Suite 1000
Denver, CO 80209

■ 19.15.36.9.D(2) NMAC: Facility Location

The landfill portion of the Proposed Facility is located approximately 16 miles west of Jal, New Mexico and within Sections 9 and 10 of T25S, R34E. Specifically, travel west out of Jal on Highway 128 approximately 14 miles to Battle Axe Road (Highway 2). Follow Battle Axe Road south for approximately 4 miles and the Proposed Facility is located on the west side. The slurry injection portion of the Proposed Facility is located approximately 3.5 miles north of the landfill within Section 24 of T25S, R34E. Specifically, travel west out a Jal, New Mexico approximately 15 miles and the well facility will be located on the south side of Highway 128.

Public Notification of NMOCD Tentative Decision

North Ranch SWMF ■ Lea County, New Mexico

November 2020 ■ Project No. 35187378

- 19.15.36.9.D(3) NMAC: Facility Type: Solid waste landfill with slurry injection well
- 19.15.36.9.D(4) NMAC: Groundwater Information
 - Depth to Shallowest Groundwater: ~175-200 feet
 - Total Dissolved Solids: ~1,000 mg/L or less
- 19.15.36.9.D(5) NMAC: Decision Availability
 - The NMOCD's Proposed Decision to Approve with Conditions is available on the NMOCD website
(http://ocdimage.emnrd.state.nm.us/Imaging/FileStore/santafeenvironmental/ao/20201030/pbaj1929437593_10_30_2020_09_35_29.pdf), or, upon request, from the NMOCD clerk:
 - Florene Davidson
 - (505) 470-5480
 - 1220 South St. Francis Drive
 - Santa Fe, NM 87505
- 19.15.36.9.D(6) NMAC: Description of NMOCD Approved Alternatives, Exceptions, and Waivers:
 - 19.15.36.13(I) and 19.15.36.17(C)(3) NMAC– The Facility proposes alternative means of migratory bird control/protection for the proposed leachate evaporation pond in lieu of netting or screening over the pond. Section 3.1.3 of **Appendix D** of the Permit Application Document discusses this request for exemption in greater detail.
 - 19.15.36.14(A)(7)(b) NMAC – The Facility request a waiver to the stabilized vegetation requirement for intermediate cover. Due to the arid climate of the Facility's location, wastes underlying the intermediate cover, and site soil types it is unlikely that vegetation will grow and establish over intermediate slopes. The Facility proposes to maintain the intermediate soil cover on temporary slopes via routine inspection and erosion repair.
 - 19.15.36.14(B) NMAC – The Facility proposes an exemption from implementing a groundwater monitoring program. Terracon conducted a subsurface investigation, boring to 165 feet, and groundwater was not encountered within 115-feet below the proposed lowest depth of the landfill. Nevertheless, the Facility will monitor the vadose zone per the Vadose Zone Monitoring Plan provided as Attachment B of **Appendix E** of the Permit Application Document.
 - 19.15.36.14(C)(1) and 19.15.36.14(E)(3) NMAC – The Facility proposes an alternative base layer consisting of a geosynthetic clay liner (GCL) in lieu of 2-feet of compacted clay with a hydraulic conductivity of 1×10^{-7} cm/s or less. GCL has a proven performance in landfill application as an equivalent replacement for

compacted clay exhibiting hydraulic conductivities of 1×10^{-9} or less. Hydrologic evaluation of landfill performance (HELP) modeling is provided in **Appendix J** of the Permit Application Document..

- 19.15.36.14(C)(3) and 19.15.36.14(F) NMAC – The Facility proposes a leak detection layer consisting of a 200-mil double-sided geocomposite drainage net (Geocomposite) in lieu of 2-feet of soil with a hydraulic conductivity of 1×10^{-5} cm/s or greater with a collection piping network. The geocomposite blankets the entire area providing greater liquids collection coverage than a piping network and a hydraulic conductivity of up to 10 cm/s. Geocomposites have proven performance in landfill application as an equivalent replacement for drainage sands and gravels. HELP modeling and geonet compression calculations are also provided in **Appendix J** of the Permit Application Document.
- 19.15.36.14(C)(5) and 19.15.36.14(F) NMAC – The Facility proposes a leachate collection and removal system (LCRS) consisting of a geocomposite in lieu of 2-feet of soil with a hydraulic conductivity of 1×10^{-2} cm/s or greater with a collection piping network. The geocomposite blankets will act as the lateral collection component of the LCRS blanketing the entire cell floor area providing greater liquids collection coverage than a piping network and a hydraulic conductivity of up to 10 cm/s. Geocomposites have proven performance in landfill application as an equivalent replacement for drainage sands and gravels. HELP modeling and geonet compression calculations are provided in **Appendix J** of the Permit Application Document.
- 19.15.36.14(C)(6) NMAC – The Facility proposes 2-feet of general protective cover soil with no hydraulic conductivity specification over the LCRS as geocomposite is being installed in lieu of drainage sand or rock. HELP modeling and geonet compression calculations are provided in **Appendix J** of the Permit Application Document.
- 19.15.36.14(C)(8) NMAC – Due to the arid climate of The Facility's location, a 48 to 60-inch thick soil only, evapotranspiration (ET) final cover system is proposed in lieu of the prescriptive final cover. Soil testing at the facility indicates that site soils have hydraulic conductivity ranging from 6.56×10^{-6} to 1.1×10^{-7} cm/s meeting New Mexico Environmental Departments (NMED) baseline criteria for an ET cap. **Appendix J** of the Permit Application Document includes a HELP model performance demonstration of the proposed ET cap performed in accordance with the April 1, 1998 NMED Guidance Document for Alternative Cover Designs using HELP Modeling.
- 19.15.36.14(G) NMAC – The Facility is proposing to not install a landfill gas control system. Wastes disposed at this facility will contain little to no organics and will be

Public Notification of NMOCD Tentative Decision



North Ranch SWMF ■ Lea County, New Mexico

November 2020 ■ Project No. 35187378

largely non-putrescible and are not anticipated to generate landfill gasses in quantities sufficient to warrant a landfill gas control system.

- 19.15.36.17(B)(9) NMAC – The Facility proposes to install an alternative leak detection layer that will consist of a 200-mil geocomposite drainage net, in lieu of the prescriptive 2-feet of compacted soil and drainage piping network. The geocomposite blankets the entire area providing greater liquids collection coverage than a piping network and a hydraulic conductivity of up to 10 cm/s. Geocomposites have proven performance in landfill application as an equivalent replacement for drainage sands and gravels.
- 19.15.36.9.D(7) NMAC: The procedures for requesting a hearing regarding this notification and the associated application must be pursuant to the guidance provided in 19.15.4 NMAC. Comments and requests for hearing must be filed with the NMOCD clerk (see above) within 90 days of the newspaper publication date of December 2, 2020. Any request for hearing must be in writing and must state specifically the reason(s) why a hearing on the application should be held. The NMOCD may deny a request for hearing if it determines the person requesting the hearing lacks standing. (19.15.36.10.A NMAC).

Thank you for your attention to this matter.

SENDER: COMPLETE THIS SECTION		COMPLETE THIS SECTION ON DELIVERY	
<ul style="list-style-type: none">■ Complete items 1, 2, and 3.■ Print your name and address on the reverse so that we can return the card to you.■ Attach this card to the back of the mailpiece, or on the front if space permits.		A. Signature  <input type="checkbox"/> Agent <input type="checkbox"/> Addressee	
1. Article Addressed to: Stephanie Garcia Richards Commissioner of Public Lands 310 Old Santa Fe Trail Santa Fe, NM 87504 87501		B. Received by (Printed Name)	C. Date of Delivery
 9590 9402 5941 0062 9729 95		D. Is delivery address different from item 1? <input type="checkbox"/> Yes If YES, enter delivery address below: <input type="checkbox"/> No	
2. Article Number (Transfer from service label) 020 064 0000 1385 4725		3. Service Type <input type="checkbox"/> Adult Signature <input type="checkbox"/> Adult Signature Restricted Delivery <input checked="" type="checkbox"/> Certified Mail® <input type="checkbox"/> Certified Mail Restricted Delivery <input type="checkbox"/> Collect on Delivery <input type="checkbox"/> Collect on Delivery Restricted Delivery <input type="checkbox"/> Insured Mail <input type="checkbox"/> Insured Mail Restricted Delivery (over \$500) <input type="checkbox"/> Priority Mail Express® <input type="checkbox"/> Registered Mail™ <input type="checkbox"/> Registered Mail Restricted Delivery <input type="checkbox"/> Return Receipt for Merchandise <input type="checkbox"/> Signature Confirmation™ <input type="checkbox"/> Signature Confirmation Restricted Delivery	
PS Form 3811, July 2015 PSN 7530-02-000-9053		Domestic Return Receipt	

November 30, 2020

James Moomaw
PO Box 341
Tremonton, UT 84437

RE: Notice of New Mexico Oil Conservation Division Tentative Decision Regarding
Application for a Commercial Surface Waste Management Facility, Permit NM1-66
North Ranch Surface Waste Management Facility, Lea County, New Mexico

Dear Mr. Moomaw:

On October 30, 2020, NGL Waste Services, LLC, located at 3773 Cherry Creek Drive Denver, Colorado 80209, received notice from the New Mexico Oil Conservation Division (NMOCD) of the Division's *Tentative Decision* to approve NGL's *Application for a Commercial Surface Waste Management Facility, Permit NM1-66, North Ranch Surface Waste Management Facility, Sections 9, 10, and 24 Township 25 South, Range 34 East NMPM, Lea County, New Mexico*. The proposed facility is a landfill, whose primary purpose will be to permanently dispose of non-hazardous solid waste generated in association with the exploration and production of oil and gas.

You have been identified as a surface owner within one-half mile of the proposed facility, interested party by the NMOCD, or an affected local, state, federal or tribal government agency. As required by 19.15.36.9.C NMAC, you are entitled to receipt of this notification of the NMOCD's proposed decision to approve with conditions our Proposed Facility Application (<http://ocdimage.emnrd.state.nm.us/imaging/AEOrderFileView.aspx?appNo=pBAJ1929437593>). The following provides the notice information required by 19.15.36.9.D NMAC:

- 19.15.36.9.D(1) NMAC: Applicant's Name and Address
NGL Waste Services LLC
3773 Cherry Creek Dr. Suite 1000
Denver, CO 80209
- 19.15.36.9.D(2) NMAC: Facility Location
The landfill portion of the Proposed Facility is located approximately 16 miles west of Jal, New Mexico and within Sections 9 and 10 of T25S, R34E. Specifically, travel west out of Jal on Highway 128 approximately 14 miles to Battle Axe Road (Highway 2). Follow Battle Axe Road south for approximately 4 miles and the Proposed Facility is located on the west side. The slurry injection portion of the Proposed Facility is located approximately 3.5 miles north of the landfill within Section 24 of T25S, R34E. Specifically, travel west out a Jal, New Mexico approximately 15 miles and the well facility will be located on the south side of Highway 128.

Public Notification of NMOCD Tentative Decision

North Ranch SWMF ■ Lea County, New Mexico

November 2020 ■ Project No. 35187378

- 19.15.36.9.D(3) NMAC: Facility Type: Solid waste landfill with slurry injection well
- 19.15.36.9.D(4) NMAC: Groundwater Information
 - Depth to Shallowest Groundwater: ~175-200 feet
 - Total Dissolved Solids: ~1,000 mg/L or less
- 19.15.36.9.D(5) NMAC: Decision Availability

The NMOCD's Proposed Decision to Approve with Conditions is available on the NMOCD website
http://ocdimage.emnrd.state.nm.us/Imaging/FileStore/santafeenvironmental/ao/20201030/pbai1929437593_10_30_2020_09_35_29.pdf), or, upon request, from the NMOCD clerk:

Florene Davidson
(505) 470-5480
1220 South St. Francis Drive
Santa Fe, NM 87505
- 19.15.36.9.D(6) NMAC: Description of NMOCD Approved Alternatives, Exceptions, and Waivers:
 - 19.15.36.13(I) and 19.15.36.17(C)(3) NMAC– The Facility proposes alternative means of migratory bird control/protection for the proposed leachate evaporation pond in lieu of netting or screening over the pond. Section 3.1.3 of **Appendix D** of the Permit Application Document discusses this request for exemption in greater detail.
 - 19.15.36.14(A)(7)(b) NMAC – The Facility request a waiver to the stabilized vegetation requirement for intermediate cover. Due to the arid climate of the Facility's location, wastes underlying the intermediate cover, and site soil types it is unlikely that vegetation will grow and establish over intermediate slopes. The Facility proposes to maintain the intermediate soil cover on temporary slopes via routine inspection and erosion repair.
 - 19.15.36.14(B) NMAC – The Facility proposes an exemption from implementing a groundwater monitoring program. Terracon conducted a subsurface investigation, boring to 165 feet, and groundwater was not encountered within 115-feet below the proposed lowest depth of the landfill. Nevertheless, the Facility will monitor the vadose zone per the Vadose Zone Monitoring Plan provided as Attachment B of **Appendix E** of the Permit Application Document.
 - 19.15.36.14(C)(1) and 19.15.36.14(E)(3) NMAC – The Facility proposes an alternative base layer consisting of a geosynthetic clay liner (GCL) in lieu of 2-feet of compacted clay with a hydraulic conductivity of 1×10^{-7} cm/s or less. GCL has a proven performance in landfill application as an equivalent replacement for compacted clay exhibiting hydraulic conductivities of 1×10^{-9} or less. Hydrologic

evaluation of landfill performance (HELP) modeling is provided in **Appendix J** of the Permit Application Document..

- 19.15.36.14(C)(3) and 19.15.36.14(F) NMAC – The Facility proposes a leak detection layer consisting of a 200-mil double-sided geocomposite drainage net (Geocomposite) in lieu of 2-feet of soil with a hydraulic conductivity of 1×10^{-5} cm/s or greater with a collection piping network. The geocomposite blankets the entire area providing greater liquids collection coverage than a piping network and a hydraulic conductivity of up to 10 cm/s. Geocomposites have proven performance in landfill application as an equivalent replacement for drainage sands and gravels. HELP modeling and geonet compression calculations are also provided in **Appendix J** of the Permit Application Document.
- 19.15.36.14(C)(5) and 19.15.36.14(F) NMAC – The Facility proposes a leachate collection and removal system (LCRS) consisting of a geocomposite in lieu of 2-feet of soil with a hydraulic conductivity of 1×10^{-2} cm/s or greater with a collection piping network. The geocomposite blankets will act as the lateral collection component of the LCRS blanketing the entire cell floor area providing greater liquids collection coverage than a piping network and a hydraulic conductivity of up to 10 cm/s. Geocomposites have proven performance in landfill application as an equivalent replacement for drainage sands and gravels. HELP modeling and geonet compression calculations are provided in **Appendix J** of the Permit Application Document.
- 19.15.36.14(C)(6) NMAC – The Facility proposes 2-feet of general protective cover soil with no hydraulic conductivity specification over the LCRS as geocomposite is being installed in lieu of drainage sand or rock. HELP modeling and geonet compression calculations are provided in **Appendix J** of the Permit Application Document.
- 19.15.36.14(C)(8) NMAC – Due to the arid climate of The Facility's location, a 48 to 60-inch thick soil only, evapotranspiration (ET) final cover system is proposed in lieu of the prescriptive final cover. Soil testing at the facility indicates that site soils have hydraulic conductivity ranging from 6.56×10^{-6} to 1.1×10^{-7} cm/s meeting New Mexico Environmental Departments (NMED) baseline criteria for an ET cap. **Appendix J** of the Permit Application Document includes a HELP model performance demonstration of the proposed ET cap performed in accordance with the April 1, 1998 NMED Guidance Document for Alternative Cover Designs using HELP Modeling.
- 19.15.36.14(G) NMAC – The Facility is proposing to not install a landfill gas control system. Wastes disposed at this facility will contain little to no organics and will be largely non-putrescible and are not anticipated to generate landfill gasses in quantities sufficient to warrant a landfill gas control system.

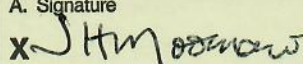

Public Notification of NMOCD Tentative Decision

North Ranch SWMF ■ Lea County, New Mexico

November 2020 ■ Project No. 35187378

- 19.15.36.17(B)(9) NMAC – The Facility proposes to install an alternative leak detection layer that will consist of a 200-mil geocomposite drainage net, in lieu of the prescriptive 2-feet of compacted soil and drainage piping network. The geocomposite blankets the entire area providing greater liquids collection coverage than a piping network and a hydraulic conductivity of up to 10 cm/s. Geocomposites have proven performance in landfill application as an equivalent replacement for drainage sands and gravels.
- 19.15.36.9.D(7) NMAC: The procedures for requesting a hearing regarding this notification and the associated application must be pursuant to the guidance provided in 19.15.4 NMAC. Comments and requests for hearing must be filed with the NMOCD clerk (see above) within 90 days of the newspaper publication date of December 2, 2020. Any request for hearing must be in writing and must state specifically the reason(s) why a hearing on the application should be held. The NMOCD may deny a request for hearing if it determines the person requesting the hearing lacks standing. (19.15.36.10.A NMAC).

Thank you for your attention to this matter.

SENDER: COMPLETE THIS SECTION		COMPLETE THIS SECTION ON DELIVERY	
<ul style="list-style-type: none">■ Complete items 1, 2, and 3.■ Print your name and address on the reverse so that we can return the card to you.■ Attach this card to the back of the mailpiece, or on the front if space permits.		A. Signature  <input type="checkbox"/> Agent <input type="checkbox"/> Addressee	
1. Article Addressed to: James Moomaw PO Box 341 Tremonton, UT 84437		B. Received by (Printed Name)	C. Date of Delivery
 9590 9402 5941 0062 9730 08		D. Is delivery address different from item 1? <input type="checkbox"/> Yes If YES, enter delivery address below: <input type="checkbox"/> No	
2. Article Number (Transfer from service label) J 0640 0000 1385 4732		3. Service Type <input type="checkbox"/> Adult Signature <input type="checkbox"/> Adult Signature Restricted Delivery <input checked="" type="checkbox"/> Certified Mail® <input type="checkbox"/> Certified Mail Restricted Delivery <input type="checkbox"/> Collect on Delivery <input type="checkbox"/> Collect on Delivery Restricted Delivery <input type="checkbox"/> Insured Mail <input type="checkbox"/> Insured Mail Restricted Delivery (over \$500) <input type="checkbox"/> Priority Mail Express® <input type="checkbox"/> Registered Mail™ <input type="checkbox"/> Registered Mail Restricted Delivery <input type="checkbox"/> Return Receipt for Merchandise <input type="checkbox"/> Signature Confirmation™ <input type="checkbox"/> Signature Confirmation Restricted Delivery	
PS Form 3811, July 2015 PSN 7530-02-000-9053		Domestic Return Receipt	

November 30, 2020

High Roller Enterprises
1008 Southview Circle
Center, TX 75935

RE: Notice of New Mexico Oil Conservation Division Tentative Decision Regarding
Application for a Commercial Surface Waste Management Facility, Permit NM1-66
North Ranch Surface Waste Management Facility, Lea County, New Mexico

Dear High Roller Enterprises:

On October 30, 2020, NGL Waste Services, LLC, located at 3773 Cherry Creek Drive Denver, Colorado 80209, received notice from the New Mexico Oil Conservation Division (NMOCD) of the Division's *Tentative Decision* to approve NGL's *Application for a Commercial Surface Waste Management Facility, Permit NM1-66, North Ranch Surface Waste Management Facility, Sections 9, 10, and 24 Township 25 South, Range 34 East NMPM, Lea County, New Mexico*. The proposed facility is a landfill, whose primary purpose will be to permanently dispose of non-hazardous solid waste generated in association with the exploration and production of oil and gas.

You have been identified as a surface owner within one-half mile of the proposed facility, interested party by the NMOCD, or an affected local, state, federal or tribal government agency. As required by 19.15.36.9.C NMAC, you are entitled to receipt of this notification of the NMOCD's proposed decision to approve with conditions our Proposed Facility Application (<http://ocdimage.emnrd.state.nm.us/imaging/AEOrderFileView.aspx?appNo=pBAJ1929437593>). The following provides the notice information required by 19.15.36.9.D NMAC:

■ 19.15.36.9.D(1) NMAC: Applicant's Name and Address

NGL Waste Services LLC
3773 Cherry Creek Dr. Suite 1000
Denver, CO 80209

■ 19.15.36.9.D(2) NMAC: Facility Location

The landfill portion of the Proposed Facility is located approximately 16 miles west of Jal, New Mexico and within Sections 9 and 10 of T25S, R34E. Specifically, travel west out of Jal on Highway 128 approximately 14 miles to Battle Axe Road (Highway 2). Follow Battle Axe Road south for approximately 4 miles and the Proposed Facility is located on the west side. The slurry injection portion of the Proposed Facility is located approximately 3.5 miles north of the landfill within Section 24 of T25S, R34E. Specifically, travel west out a Jal, New Mexico approximately 15 miles and the well facility will be located on the south side of Highway 128.

Public Notification of NMOCD Tentative Decision

North Ranch SWMF ■ Lea County, New Mexico

November 2020 ■ Project No. 35187378

- 19.15.36.9.D(3) NMAC: Facility Type: Solid waste landfill with slurry injection well
- 19.15.36.9.D(4) NMAC: Groundwater Information
 - Depth to Shallowest Groundwater: ~175-200 feet
 - Total Dissolved Solids: ~1,000 mg/L or less
- 19.15.36.9.D(5) NMAC: Decision Availability
 - The NMOCD's Proposed Decision to Approve with Conditions is available on the NMOCD website
http://ocdimage.emnrd.state.nm.us/Imaging/FileStore/santafeenvironmental/ao/20201030/pbai1929437593_10_30_2020_09_35_29.pdf), or, upon request, from the NMOCD clerk:
 - Florene Davidson
 - (505) 470-5480
 - 1220 South St. Francis Drive
 - Santa Fe, NM 87505
- 19.15.36.9.D(6) NMAC: Description of NMOCD Approved Alternatives, Exceptions, and Waivers:
 - 19.15.36.13(I) and 19.15.36.17(C)(3) NMAC– The Facility proposes alternative means of migratory bird control/protection for the proposed leachate evaporation pond in lieu of netting or screening over the pond. Section 3.1.3 of **Appendix D** of the Permit Application Document discusses this request for exemption in greater detail.
 - 19.15.36.14(A)(7)(b) NMAC – The Facility request a waiver to the stabilized vegetation requirement for intermediate cover. Due to the arid climate of the Facility's location, wastes underlying the intermediate cover, and site soil types it is unlikely that vegetation will grow and establish over intermediate slopes. The Facility proposes to maintain the intermediate soil cover on temporary slopes via routine inspection and erosion repair.
 - 19.15.36.14(B) NMAC – The Facility proposes an exemption from implementing a groundwater monitoring program. Terracon conducted a subsurface investigation, boring to 165 feet, and groundwater was not encountered within 115-feet below the proposed lowest depth of the landfill. Nevertheless, the Facility will monitor the vadose zone per the Vadose Zone Monitoring Plan provided as Attachment B of **Appendix E** of the Permit Application Document.
 - 19.15.36.14(C)(1) and 19.15.36.14(E)(3) NMAC – The Facility proposes an alternative base layer consisting of a geosynthetic clay liner (GCL) in lieu of 2-feet of compacted clay with a hydraulic conductivity of 1×10^{-7} cm/s or less. GCL has a proven performance in landfill application as an equivalent replacement for compacted clay exhibiting hydraulic conductivities of 1×10^{-9} or less. Hydrologic


evaluation of landfill performance (HELP) modeling is provided in **Appendix J** of the Permit Application Document..

- 19.15.36.14(C)(3) and 19.15.36.14(F) NMAC – The Facility proposes a leak detection layer consisting of a 200-mil double-sided geocomposite drainage net (Geocomposite) in lieu of 2-feet of soil with a hydraulic conductivity of 1×10^{-5} cm/s or greater with a collection piping network. The geocomposite blankets the entire area providing greater liquids collection coverage than a piping network and a hydraulic conductivity of up to 10 cm/s. Geocomposites have proven performance in landfill application as an equivalent replacement for drainage sands and gravels. HELP modeling and geonet compression calculations are also provided in **Appendix J** of the Permit Application Document.
- 19.15.36.14(C)(5) and 19.15.36.14(F) NMAC – The Facility proposes a leachate collection and removal system (LCRS) consisting of a geocomposite in lieu of 2-feet of soil with a hydraulic conductivity of 1×10^{-2} cm/s or greater with a collection piping network. The geocomposite blankets will act as the lateral collection component of the LCRS blanketing the entire cell floor area providing greater liquids collection coverage than a piping network and a hydraulic conductivity of up to 10 cm/s. Geocomposites have proven performance in landfill application as an equivalent replacement for drainage sands and gravels. HELP modeling and geonet compression calculations are provided in **Appendix J** of the Permit Application Document.
- 19.15.36.14(C)(6) NMAC – The Facility proposes 2-feet of general protective cover soil with no hydraulic conductivity specification over the LCRS as geocomposite is being installed in lieu of drainage sand or rock. HELP modeling and geonet compression calculations are provided in **Appendix J** of the Permit Application Document.
- 19.15.36.14(C)(8) NMAC – Due to the arid climate of The Facility's location, a 48 to 60-inch thick soil only, evapotranspiration (ET) final cover system is proposed in lieu of the prescriptive final cover. Soil testing at the facility indicates that site soils have hydraulic conductivity ranging from 6.56×10^{-6} to 1.1×10^{-7} cm/s meeting New Mexico Environmental Departments (NMED) baseline criteria for an ET cap. **Appendix J** of the Permit Application Document includes a HELP model performance demonstration of the proposed ET cap performed in accordance with the April 1, 1998 NMED Guidance Document for Alternative Cover Designs using HELP Modeling.
- 19.15.36.14(G) NMAC – The Facility is proposing to not install a landfill gas control system. Wastes disposed at this facility will contain little to no organics and will be largely non-putrescible and are not anticipated to generate landfill gasses in quantities sufficient to warrant a landfill gas control system.

Public Notification of NMOCD Tentative Decision
North Ranch SWMF ■ Lea County, New Mexico
November 2020 ■ Project No. 35187378

- 19.15.36.17(B)(9) NMAC – The Facility proposes to install an alternative leak detection layer that will consist of a 200-mil geocomposite drainage net, in lieu of the prescriptive 2-feet of compacted soil and drainage piping network. The geocomposite blankets the entire area providing greater liquids collection coverage than a piping network and a hydraulic conductivity of up to 10 cm/s. Geocomposites have proven performance in landfill application as an equivalent replacement for drainage sands and gravels.
- 19.15.36.9.D(7) NMAC: The procedures for requesting a hearing regarding this notification and the associated application must be pursuant to the guidance provided in 19.15.4 NMAC. Comments and requests for hearing must be filed with the NMOCD clerk (see above) within 90 days of the newspaper publication date of December 2, 2020. Any request for hearing must be in writing and must state specifically the reason(s) why a hearing on the application should be held. The NMOCD may deny a request for hearing if it determines the person requesting the hearing lacks standing. (19.15.36.10.A NMAC).

Thank you for your attention to this matter.

SENDER: COMPLETE THIS SECTION		COMPLETE THIS SECTION ON DELIVERY	
<ul style="list-style-type: none">■ Complete items 1, 2, and 3.■ Print your name and address on the reverse so that we can return the card to you.■ Attach this card to the back of the mailpiece, or on the front if space permits.		A. Signature <input checked="" type="checkbox"/> <i>HR JD</i> <input type="checkbox"/> Agent <input type="checkbox"/> Addressee	
1. Article Addressed to: High Roller Enterprises, LLC 1008 Southview Circle Center, TX 75935		B. Received by (Printed Name) <i>Conita 48</i>	C. Date of Delivery <i>12-24-20</i>
2. Article Number (Transfer from service label) 020 0140 0000 1365 84824		D. Is delivery address different from item 1? <input type="checkbox"/> Yes If YES, enter delivery address below: <input type="checkbox"/> No	
 9590 9402 5941 0062 9730 91		3. Service Type <input type="checkbox"/> Adult Signature <input type="checkbox"/> Adult Signature Restricted Delivery <input checked="" type="checkbox"/> Certified Mail® <input type="checkbox"/> Certified Mail Restricted Delivery <input type="checkbox"/> Collect on Delivery <input type="checkbox"/> Collect on Delivery Restricted Delivery <input type="checkbox"/> Insured Mail <input type="checkbox"/> Insured Mail Restricted Delivery (over \$500) <input type="checkbox"/> Priority Mail Express® <input type="checkbox"/> Registered Mail™ <input type="checkbox"/> Registered Mail Restricted Delivery <input type="checkbox"/> Return Receipt for Merchandise <input type="checkbox"/> Signature Confirmation™ <input type="checkbox"/> Signature Confirmation Restricted Delivery	
PS Form 3811, July 2016 PSN 7530-02-000-9053		Domestic Return Receipt	

November 30, 2020

Rex Harelson
636 W. Manhattan Dr.
Tempe, AZ 85282

RE: Notice of New Mexico Oil Conservation Division Tentative Decision Regarding
Application for a Commercial Surface Waste Management Facility, Permit NM1-66
North Ranch Surface Waste Management Facility, Lea County, New Mexico

Dear Mr. Harelson:

On October 30, 2020, NGL Waste Services, LLC, located at 3773 Cherry Creek Drive Denver, Colorado 80209, received notice from the New Mexico Oil Conservation Division (NMOCD) of the Division's *Tentative Decision* to approve NGL's *Application for a Commercial Surface Waste Management Facility, Permit NM1-66, North Ranch Surface Waste Management Facility, Sections 9, 10, and 24 Township 25 South, Range 34 East NMPM, Lea County, New Mexico*. The proposed facility is a landfill, whose primary purpose will be to permanently dispose of non-hazardous solid waste generated in association with the exploration and production of oil and gas.

You have been identified as a surface owner within one-half mile of the proposed facility, interested party by the NMOCD, or an affected local, state, federal or tribal government agency. As required by 19.15.36.9.C NMAC, you are entitled to receipt of this notification of the NMOCD's proposed decision to approve with conditions our Proposed Facility Application (<http://ocdimage.emnrd.state.nm.us/imaging/AEOrderFileView.aspx?appNo=pBAJ1929437593>). The following provides the notice information required by 19.15.36.9.D NMAC:

■ 19.15.36.9.D(1) NMAC: Applicant's Name and Address

NGL Waste Services LLC
3773 Cherry Creek Dr. Suite 1000
Denver, CO 80209

■ 19.15.36.9.D(2) NMAC: Facility Location

The landfill portion of the Proposed Facility is located approximately 16 miles west of Jal, New Mexico and within Sections 9 and 10 of T25S, R34E. Specifically, travel west out of Jal on Highway 128 approximately 14 miles to Battle Axe Road (Highway 2). Follow Battle Axe Road south for approximately 4 miles and the Proposed Facility is located on the west side. The slurry injection portion of the Proposed Facility is located approximately 3.5 miles north of the landfill within Section 24 of T25S, R34E. Specifically, travel west out a Jal, New Mexico approximately 15 miles and the well facility will be located on the south side of Highway 128.

Public Notification of NMOCD Tentative Decision

North Ranch SWMF ■ Lea County, New Mexico

November 2020 ■ Project No. 35187378

- 19.15.36.9.D(3) NMAC: Facility Type: Solid waste landfill with slurry injection well
- 19.15.36.9.D(4) NMAC: Groundwater Information
 - Depth to Shallowest Groundwater: ~175-200 feet
 - Total Dissolved Solids: ~1,000 mg/L or less
- 19.15.36.9.D(5) NMAC: Decision Availability
 - The NMOCD's Proposed Decision to Approve with Conditions is available on the NMOCD website
(http://ocdimage.emnrd.state.nm.us/Imaging/FileStore/santafeenvironmental/ao/20201030/pbaj1929437593_10_30_2020_09_35_29.pdf), or, upon request, from the NMOCD clerk:
Florene Davidson
(505) 470-5480
1220 South St. Francis Drive
Santa Fe, NM 87505
- 19.15.36.9.D(6) NMAC: Description of NMOCD Approved Alternatives, Exceptions, and Waivers:
 - 19.15.36.13(I) and 19.15.36.17(C)(3) NMAC– The Facility proposes alternative means of migratory bird control/protection for the proposed leachate evaporation pond in lieu of netting or screening over the pond. Section 3.1.3 of **Appendix D** of the Permit Application Document discusses this request for exemption in greater detail.
 - 19.15.36.14(A)(7)(b) NMAC – The Facility request a waiver to the stabilized vegetation requirement for intermediate cover. Due to the arid climate of the Facility's location, wastes underlying the intermediate cover, and site soil types it is unlikely that vegetation will grow and establish over intermediate slopes. The Facility proposes to maintain the intermediate soil cover on temporary slopes via routine inspection and erosion repair.
 - 19.15.36.14(B) NMAC – The Facility proposes an exemption from implementing a groundwater monitoring program. Terracon conducted a subsurface investigation, boring to 165 feet, and groundwater was not encountered within 115-feet below the proposed lowest depth of the landfill. Nevertheless, the Facility will monitor the vadose zone per the Vadose Zone Monitoring Plan provided as Attachment B of **Appendix E** of the Permit Application Document.
 - 19.15.36.14(C)(1) and 19.15.36.14(E)(3) NMAC – The Facility proposes an alternative base layer consisting of a geosynthetic clay liner (GCL) in lieu of 2-feet of compacted clay with a hydraulic conductivity of 1×10^{-7} cm/s or less. GCL has a proven performance in landfill application as an equivalent replacement for compacted clay exhibiting hydraulic conductivities of 1×10^{-9} or less. Hydrologic

evaluation of landfill performance (HELP) modeling is provided in **Appendix J** of the Permit Application Document..

- 19.15.36.14(C)(3) and 19.15.36.14(F) NMAC – The Facility proposes a leak detection layer consisting of a 200-mil double-sided geocomposite drainage net (Geocomposite) in lieu of 2-feet of soil with a hydraulic conductivity of 1×10^{-5} cm/s or greater with a collection piping network. The geocomposite blankets the entire area providing greater liquids collection coverage than a piping network and a hydraulic conductivity of up to 10 cm/s. Geocomposites have proven performance in landfill application as an equivalent replacement for drainage sands and gravels. HELP modeling and geonet compression calculations are also provided in **Appendix J** of the Permit Application Document.
- 19.15.36.14(C)(5) and 19.15.36.14(F) NMAC – The Facility proposes a leachate collection and removal system (LCRS) consisting of a geocomposite in lieu of 2-feet of soil with a hydraulic conductivity of 1×10^{-2} cm/s or greater with a collection piping network. The geocomposite blankets will act as the lateral collection component of the LCRS blanketing the entire cell floor area providing greater liquids collection coverage than a piping network and a hydraulic conductivity of up to 10 cm/s. Geocomposites have proven performance in landfill application as an equivalent replacement for drainage sands and gravels. HELP modeling and geonet compression calculations are provided in **Appendix J** of the Permit Application Document.
- 19.15.36.14(C)(6) NMAC – The Facility proposes 2-feet of general protective cover soil with no hydraulic conductivity specification over the LCRS as geocomposite is being installed in lieu of drainage sand or rock. HELP modeling and geonet compression calculations are provided in **Appendix J** of the Permit Application Document.
- 19.15.36.14(C)(8) NMAC – Due to the arid climate of The Facility's location, a 48 to 60-inch thick soil only, evapotranspiration (ET) final cover system is proposed in lieu of the prescriptive final cover. Soil testing at the facility indicates that site soils have hydraulic conductivity ranging from 6.56×10^{-6} to 1.1×10^{-7} cm/s meeting New Mexico Environmental Departments (NMED) baseline criteria for an ET cap. **Appendix J** of the Permit Application Document includes a HELP model performance demonstration of the proposed ET cap performed in accordance with the April 1, 1998 NMED Guidance Document for Alternative Cover Designs using HELP Modeling.
- 19.15.36.14(G) NMAC – The Facility is proposing to not install a landfill gas control system. Wastes disposed at this facility will contain little to no organics and will be largely non-putrescible and are not anticipated to generate landfill gasses in quantities sufficient to warrant a landfill gas control system.

Public Notification of NMOCD Tentative Decision

North Ranch SWMF ■ Lea County, New Mexico

November 2020 ■ Project No. 35187378

- 19.15.36.17(B)(9) NMAC – The Facility proposes to install an alternative leak detection layer that will consist of a 200-mil geocomposite drainage net, in lieu of the prescriptive 2-feet of compacted soil and drainage piping network. The geocomposite blankets the entire area providing greater liquids collection coverage than a piping network and a hydraulic conductivity of up to 10 cm/s. Geocomposites have proven performance in landfill application as an equivalent replacement for drainage sands and gravels.
- 19.15.36.9.D(7) NMAC: The procedures for requesting a hearing regarding this notification and the associated application must be pursuant to the guidance provided in 19.15.4 NMAC. Comments and requests for hearing must be filed with the NMOCD clerk (see above) within 90 days of the newspaper publication date of December 2, 2020. Any request for hearing must be in writing and must state specifically the reason(s) why a hearing on the application should be held. The NMOCD may deny a request for hearing if it determines the person requesting the hearing lacks standing. (19.15.36.10.A NMAC).

Thank you for your attention to this matter.

SENDER: COMPLETE THIS SECTION		COMPLETE THIS SECTION ON DELIVERY																	
<ul style="list-style-type: none">■ Complete items 1, 2, and 3.■ Print your name and address on the reverse so that we can return the card to you.■ Attach this card to the back of the mailpiece, or on the front if space permits.		<p>A. Signature </p> <p>B. Received by (Printed Name) M. Harelson</p> <p>C. Date of Delivery 2020</p> <p>D. Is delivery address different from item 1? <input type="checkbox"/> Yes <input checked="" type="checkbox"/> No If YES, enter delivery address below:</p>																	
1. Article Addressed to: Rex Harelson 636 W. Manhattan Dr. Tempe, AZ 85282		<p>3. Service Type</p> <table border="0"><tr><td><input type="checkbox"/> Adult Signature</td><td><input type="checkbox"/> Priority Mail Express®</td></tr><tr><td><input type="checkbox"/> Adult Signature Restricted Delivery</td><td><input type="checkbox"/> Registered Mail™</td></tr><tr><td><input checked="" type="checkbox"/> Certified Mail®</td><td><input type="checkbox"/> Registered Mail Restricted Delivery</td></tr><tr><td><input type="checkbox"/> Certified Mail Restricted Delivery</td><td><input type="checkbox"/> Return Receipt for Merchandise</td></tr><tr><td><input type="checkbox"/> Collect on Delivery</td><td><input type="checkbox"/> Signature Confirmation™</td></tr><tr><td><input type="checkbox"/> Collect on Delivery Restricted Delivery</td><td><input type="checkbox"/> Signature Confirmation Restricted Delivery</td></tr><tr><td><input type="checkbox"/> Insured Mail</td><td></td></tr><tr><td><input type="checkbox"/> Insured Mail Restricted Delivery (over \$500)</td><td></td></tr></table>		<input type="checkbox"/> Adult Signature	<input type="checkbox"/> Priority Mail Express®	<input type="checkbox"/> Adult Signature Restricted Delivery	<input type="checkbox"/> Registered Mail™	<input checked="" type="checkbox"/> Certified Mail®	<input type="checkbox"/> Registered Mail Restricted Delivery	<input type="checkbox"/> Certified Mail Restricted Delivery	<input type="checkbox"/> Return Receipt for Merchandise	<input type="checkbox"/> Collect on Delivery	<input type="checkbox"/> Signature Confirmation™	<input type="checkbox"/> Collect on Delivery Restricted Delivery	<input type="checkbox"/> Signature Confirmation Restricted Delivery	<input type="checkbox"/> Insured Mail		<input type="checkbox"/> Insured Mail Restricted Delivery (over \$500)	
<input type="checkbox"/> Adult Signature	<input type="checkbox"/> Priority Mail Express®																		
<input type="checkbox"/> Adult Signature Restricted Delivery	<input type="checkbox"/> Registered Mail™																		
<input checked="" type="checkbox"/> Certified Mail®	<input type="checkbox"/> Registered Mail Restricted Delivery																		
<input type="checkbox"/> Certified Mail Restricted Delivery	<input type="checkbox"/> Return Receipt for Merchandise																		
<input type="checkbox"/> Collect on Delivery	<input type="checkbox"/> Signature Confirmation™																		
<input type="checkbox"/> Collect on Delivery Restricted Delivery	<input type="checkbox"/> Signature Confirmation Restricted Delivery																		
<input type="checkbox"/> Insured Mail																			
<input type="checkbox"/> Insured Mail Restricted Delivery (over \$500)																			
 9590 9402 5941 0062 9730 84		<p>TEMPERATURE AZ 85282-02</p> <p>DEC 04 2020</p>																	
2. Article Number (Transfer from service label) 7020 0640 0000 1385 4817																			
PS Form 3811, July 2015 PSN 7530-02-000-9053		Domestic Return Receipt																	

November 30, 2020

Alan Barker
NGL Energy Partners, LP
6120 S. Yale Ave, Suite 805
Tulsa, OK 74136

RE: Notice of New Mexico Oil Conservation Division Tentative Decision Regarding
Application for a Commercial Surface Waste Management Facility, Permit NM1-66
North Ranch Surface Waste Management Facility, Lea County, New Mexico

Dear Mr. Barker.:

On October 30, 2020, NGL Waste Services, LLC, located at 3773 Cherry Creek Drive Denver, Colorado 80209, received notice from the New Mexico Oil Conservation Division (NMOCD) of the Division's *Tentative Decision* to approve NGL's *Application for a Commercial Surface Waste Management Facility, Permit NM1-66, North Ranch Surface Waste Management Facility, Sections 9, 10, and 24 Township 25 South, Range 34 East NMPM, Lea County, New Mexico*. The proposed facility is a landfill, whose primary purpose will be to permanently dispose of non-hazardous solid waste generated in association with the exploration and production of oil and gas.

You have been identified as a surface owner within one-half mile of the proposed facility, interested party by the NMOCD, or an affected local, state, federal or tribal government agency. As required by 19.15.36.9.C NMAC, you are entitled to receipt of this notification of the NMOCD's proposed decision to approve with conditions our Proposed Facility Application (<http://ocdimage.emnrd.state.nm.us/imaging/AEOrderFileView.aspx?appNo=pBAJ1929437593>). The following provides the notice information required by 19.15.36.9.D NMAC:

■ 19.15.36.9.D(1) NMAC: Applicant's Name and Address

NGL Waste Services LLC
3773 Cherry Creek Dr. Suite 1000
Denver, CO 80209

■ 19.15.36.9.D(2) NMAC: Facility Location

The landfill portion of the Proposed Facility is located approximately 16 miles west of Jal, New Mexico and within Sections 9 and 10 of T25S, R34E. Specifically, travel west out of Jal on Highway 128 approximately 14 miles to Battle Axe Road (Highway 2). Follow Battle Axe Road south for approximately 4 miles and the Proposed Facility is located on the west side. The slurry injection portion of the Proposed Facility is located approximately 3.5 miles north of the landfill within Section 24 of T25S, R34E. Specifically, travel west out a Jal, New Mexico approximately 15 miles and the well facility will be located on the south side of Highway 128.

Public Notification of NMOCD Tentative Decision

North Ranch SWMF ■ Lea County, New Mexico

November 2020 ■ Project No. 35187378

- 19.15.36.9.D(3) NMAC: Facility Type: Solid waste landfill with slurry injection well
- 19.15.36.9.D(4) NMAC: Groundwater Information
 - Depth to Shallowest Groundwater: ~175-200 feet
 - Total Dissolved Solids: ~1,000 mg/L or less
- 19.15.36.9.D(5) NMAC: Decision Availability

The NMOCD's Proposed Decision to Approve with Conditions is available on the NMOCD website
http://ocdimage.emnrd.state.nm.us/Imaging/FileStore/santafeenvironmental/ao/20201030/pbai1929437593_10_30_2020_09_35_29.pdf), or, upon request, from the NMOCD clerk:

Florene Davidson
(505) 470-5480
1220 South St. Francis Drive
Santa Fe, NM 87505
- 19.15.36.9.D(6) NMAC: Description of NMOCD Approved Alternatives, Exceptions, and Waivers:
 - 19.15.36.13(I) and 19.15.36.17(C)(3) NMAC– The Facility proposes alternative means of migratory bird control/protection for the proposed leachate evaporation pond in lieu of netting or screening over the pond. Section 3.1.3 of **Appendix D** of the Permit Application Document discusses this request for exemption in greater detail.
 - 19.15.36.14(A)(7)(b) NMAC – The Facility request a waiver to the stabilized vegetation requirement for intermediate cover. Due to the arid climate of the Facility's location, wastes underlying the intermediate cover, and site soil types it is unlikely that vegetation will grow and establish over intermediate slopes. The Facility proposes to maintain the intermediate soil cover on temporary slopes via routine inspection and erosion repair.
 - 19.15.36.14(B) NMAC – The Facility proposes an exemption from implementing a groundwater monitoring program. Terracon conducted a subsurface investigation, boring to 165 feet, and groundwater was not encountered within 115-feet below the proposed lowest depth of the landfill. Nevertheless, the Facility will monitor the vadose zone per the Vadose Zone Monitoring Plan provided as Attachment B of **Appendix E** of the Permit Application Document.
 - 19.15.36.14(C)(1) and 19.15.36.14(E)(3) NMAC – The Facility proposes an alternative base layer consisting of a geosynthetic clay liner (GCL) in lieu of 2-feet of compacted clay with a hydraulic conductivity of 1×10^{-7} cm/s or less. GCL has a proven performance in landfill application as an equivalent replacement for


compacted clay exhibiting hydraulic conductivities of 1×10^{-9} or less. Hydrologic evaluation of landfill performance (HELP) modeling is provided in **Appendix J** of the Permit Application Document..

- 19.15.36.14(C)(3) and 19.15.36.14(F) NMAC – The Facility proposes a leak detection layer consisting of a 200-mil double-sided geocomposite drainage net (Geocomposite) in lieu of 2-feet of soil with a hydraulic conductivity of 1×10^{-5} cm/s or greater with a collection piping network. The geocomposite blankets the entire area providing greater liquids collection coverage than a piping network and a hydraulic conductivity of up to 10 cm/s. Geocomposites have proven performance in landfill application as an equivalent replacement for drainage sands and gravels. HELP modeling and geonet compression calculations are also provided in **Appendix J** of the Permit Application Document.
- 19.15.36.14(C)(5) and 19.15.36.14(F) NMAC – The Facility proposes a leachate collection and removal system (LCRS) consisting of a geocomposite in lieu of 2-feet of soil with a hydraulic conductivity of 1×10^{-2} cm/s or greater with a collection piping network. The geocomposite blankets will act as the lateral collection component of the LCRS blanketing the entire cell floor area providing greater liquids collection coverage than a piping network and a hydraulic conductivity of up to 10 cm/s. Geocomposites have proven performance in landfill application as an equivalent replacement for drainage sands and gravels. HELP modeling and geonet compression calculations are provided in **Appendix J** of the Permit Application Document.
- 19.15.36.14(C)(6) NMAC – The Facility proposes 2-feet of general protective cover soil with no hydraulic conductivity specification over the LCRS as geocomposite is being installed in lieu of drainage sand or rock. HELP modeling and geonet compression calculations are provided in **Appendix J** of the Permit Application Document.
- 19.15.36.14(C)(8) NMAC – Due to the arid climate of The Facility's location, a 48 to 60-inch thick soil only, evapotranspiration (ET) final cover system is proposed in lieu of the prescriptive final cover. Soil testing at the facility indicates that site soils have hydraulic conductivity ranging from 6.56×10^{-6} to 1.1×10^{-7} cm/s meeting New Mexico Environmental Departments (NMED) baseline criteria for an ET cap. **Appendix J** of the Permit Application Document includes a HELP model performance demonstration of the proposed ET cap performed in accordance with the April 1, 1998 NMED Guidance Document for Alternative Cover Designs using HELP Modeling.
- 19.15.36.14(G) NMAC – The Facility is proposing to not install a landfill gas control system. Wastes disposed at this facility will contain little to no organics and will be

largely non-putrescible and are not anticipated to generate landfill gasses in quantities sufficient to warrant a landfill gas control system.

- 19.15.36.17(B)(9) NMAC – The Facility proposes to install an alternative leak detection layer that will consist of a 200-mil geocomposite drainage net, in lieu of the prescriptive 2-feet of compacted soil and drainage piping network. The geocomposite blankets the entire area providing greater liquids collection coverage than a piping network and a hydraulic conductivity of up to 10 cm/s. Geocomposites have proven performance in landfill application as an equivalent replacement for drainage sands and gravels.
- 19.15.36.9.D(7) NMAC: The procedures for requesting a hearing regarding this notification and the associated application must be pursuant to the guidance provided in 19.15.4 NMAC. Comments and requests for hearing must be filed with the NMOCD clerk (see above) within 90 days of the newspaper publication date of December 2, 2020. Any request for hearing must be in writing and must state specifically the reason(s) why a hearing on the application should be held. The NMOCD may deny a request for hearing if it determines the person requesting the hearing lacks standing. (19.15.36.10.A NMAC).

Thank you for your attention to this matter.

SENDER: COMPLETE THIS SECTION		COMPLETE THIS SECTION ON DELIVERY	
<ul style="list-style-type: none">■ Complete items 1, 2, and 3.■ Print your name and address on the reverse so that we can return the card to you.■ Attach this card to the back of the mailpiece, or on the front if space permits.		A. Signature <input checked="" type="checkbox"/> JS C044 C019 <input type="checkbox"/> Agent <input type="checkbox"/> Addressee	
1. Article Addressed to: North Ranch C/O NGL Energy Partners, LP Attn: Alan Barker 6120 S. Yale Ave, Suite 805 Tulsa, OK 74136		B. Received by (Printed Name) JS C044 C019	C. Date of Delivery 12-7-2020
		D. Is delivery address different from item 1? <input type="checkbox"/> Yes If YES, enter delivery address below: <input type="checkbox"/> No	
 9590 9402 5941 0062 9730 22		3. Service Type <input type="checkbox"/> Adult Signature <input type="checkbox"/> Priority Mail Express® <input type="checkbox"/> Adult Signature Restricted Delivery <input type="checkbox"/> Registered Mail™ <input checked="" type="checkbox"/> Certified Mail® <input type="checkbox"/> Registered Mail Restricted Delivery <input type="checkbox"/> Certified Mail Restricted Delivery <input type="checkbox"/> Return Receipt for Merchandise <input type="checkbox"/> Collect on Delivery <input type="checkbox"/> Signature Confirmation™ <input type="checkbox"/> Collect on Delivery Restricted Delivery <input type="checkbox"/> Signature Confirmation Restricted Delivery <input type="checkbox"/> Insured Mail <input type="checkbox"/> <input type="checkbox"/> Insured Mail Restricted Delivery (over \$500)	
2. Article Number (Transfer from service label) 7020 0640 0000 1385 4756			
PS Form 3811, July 2015 PSN 7530-02-000-9053		Domestic Return Receipt	

November 30, 2020

Jim Amos
Bureau of Land Management
620 E. Greene St.
Carlsbad, NM 88220

RE: Notice of New Mexico Oil Conservation Division Tentative Decision Regarding
Application for a Commercial Surface Waste Management Facility, Permit NM1-66
North Ranch Surface Waste Management Facility, Lea County, New Mexico

Dear Mr. Amos:

On October 30, 2020, NGL Waste Services, LLC, located at 3773 Cherry Creek Drive Denver, Colorado 80209, received notice from the New Mexico Oil Conservation Division (NMOCD) of the Division's *Tentative Decision* to approve NGL's *Application for a Commercial Surface Waste Management Facility, Permit NM1-66, North Ranch Surface Waste Management Facility, Sections 9, 10, and 24 Township 25 South, Range 34 East NMPM, Lea County, New Mexico*. The proposed facility is a landfill, whose primary purpose will be to permanently dispose of non-hazardous solid waste generated in association with the exploration and production of oil and gas.

You have been identified as a surface owner within one-half mile of the proposed facility, interested party by the NMOCD, or an affected local, state, federal or tribal government agency. As required by 19.15.36.9.C NMAC, you are entitled to receipt of this notification of the NMOCD's proposed decision to approve with conditions our Proposed Facility Application (<http://ocdimage.emnrd.state.nm.us/imaging/AEOrderFileView.aspx?appNo=pBAJ1929437593>). The following provides the notice information required by 19.15.36.9.D NMAC:

■ 19.15.36.9.D(1) NMAC: Applicant's Name and Address

NGL Waste Services LLC
3773 Cherry Creek Dr. Suite 1000
Denver, CO 80209

■ 19.15.36.9.D(2) NMAC: Facility Location

The landfill portion of the Proposed Facility is located approximately 16 miles west of Jal, New Mexico and within Sections 9 and 10 of T25S, R34E. Specifically, travel west out of Jal on Highway 128 approximately 14 miles to Battle Axe Road (Highway 2). Follow Battle Axe Road south for approximately 4 miles and the Proposed Facility is located on the west side. The slurry injection portion of the Proposed Facility is located approximately 3.5 miles north of the landfill within Section 24 of T25S, R34E. Specifically, travel west out a Jal, New Mexico approximately 15 miles and the well facility will be located on the south side of Highway 128.

Public Notification of NMOCD Tentative Decision

North Ranch SWMF ■ Lea County, New Mexico

November 2020 ■ Project No. 35187378

- 19.15.36.9.D(3) NMAC: Facility Type: Solid waste landfill with slurry injection well
- 19.15.36.9.D(4) NMAC: Groundwater Information
 - Depth to Shallowest Groundwater: ~175-200 feet
 - Total Dissolved Solids: ~1,000 mg/L or less
- 19.15.36.9.D(5) NMAC: Decision Availability

The NMOCD's Proposed Decision to Approve with Conditions is available on the NMOCD website
http://ocdimage.emnrd.state.nm.us/Imaging/FileStore/santafeenvironmental/ao/20201030/pbaj1929437593_10_30_2020_09_35_29.pdf), or, upon request, from the NMOCD clerk:

Florene Davidson
(505) 470-5480
1220 South St. Francis Drive
Santa Fe, NM 87505
- 19.15.36.9.D(6) NMAC: Description of NMOCD Approved Alternatives, Exceptions, and Waivers:
 - 19.15.36.13(I) and 19.15.36.17(C)(3) NMAC– The Facility proposes alternative means of migratory bird control/protection for the proposed leachate evaporation pond in lieu of netting or screening over the pond. Section 3.1.3 of **Appendix D** of the Permit Application Document discusses this request for exemption in greater detail.
 - 19.15.36.14(A)(7)(b) NMAC – The Facility request a waiver to the stabilized vegetation requirement for intermediate cover. Due to the arid climate of the Facility's location, wastes underlying the intermediate cover, and site soil types it is unlikely that vegetation will grow and establish over intermediate slopes. The Facility proposes to maintain the intermediate soil cover on temporary slopes via routine inspection and erosion repair.
 - 19.15.36.14(B) NMAC – The Facility proposes an exemption from implementing a groundwater monitoring program. Terracon conducted a subsurface investigation, boring to 165 feet, and groundwater was not encountered within 115-feet below the proposed lowest depth of the landfill. Nevertheless, the Facility will monitor the vadose zone per the Vadose Zone Monitoring Plan provided as Attachment B of **Appendix E** of the Permit Application Document.
 - 19.15.36.14(C)(1) and 19.15.36.14(E)(3) NMAC – The Facility proposes an alternative base layer consisting of a geosynthetic clay liner (GCL) in lieu of 2-feet of compacted clay with a hydraulic conductivity of 1×10^{-7} cm/s or less. GCL has a proven performance in landfill application as an equivalent replacement for

Public Notification of NMOCD Tentative Decision

North Ranch SWMF ■ Lea County, New Mexico

November 2020 ■ Project No. 35187378

compacted clay exhibiting hydraulic conductivities of 1×10^{-9} or less. Hydrologic evaluation of landfill performance (HELP) modeling is provided in **Appendix J** of the Permit Application Document..

- 19.15.36.14(C)(3) and 19.15.36.14(F) NMAC – The Facility proposes a leak detection layer consisting of a 200-mil double-sided geocomposite drainage net (Geocomposite) in lieu of 2-feet of soil with a hydraulic conductivity of 1×10^{-5} cm/s or greater with a collection piping network. The geocomposite blankets the entire area providing greater liquids collection coverage than a piping network and a hydraulic conductivity of up to 10 cm/s. Geocomposites have proven performance in landfill application as an equivalent replacement for drainage sands and gravels. HELP modeling and geonet compression calculations are also provided in **Appendix J** of the Permit Application Document.
- 19.15.36.14(C)(5) and 19.15.36.14(F) NMAC – The Facility proposes a leachate collection and removal system (LCRS) consisting of a geocomposite in lieu of 2-feet of soil with a hydraulic conductivity of 1×10^{-2} cm/s or greater with a collection piping network. The geocomposite blankets will act as the lateral collection component of the LCRS blanketing the entire cell floor area providing greater liquids collection coverage than a piping network and a hydraulic conductivity of up to 10 cm/s. Geocomposites have proven performance in landfill application as an equivalent replacement for drainage sands and gravels. HELP modeling and geonet compression calculations are provided in **Appendix J** of the Permit Application Document.
- 19.15.36.14(C)(6) NMAC – The Facility proposes 2-feet of general protective cover soil with no hydraulic conductivity specification over the LCRS as geocomposite is being installed in lieu of drainage sand or rock. HELP modeling and geonet compression calculations are provided in **Appendix J** of the Permit Application Document.
- 19.15.36.14(C)(8) NMAC – Due to the arid climate of The Facility's location, a 48 to 60-inch thick soil only, evapotranspiration (ET) final cover system is proposed in lieu of the prescriptive final cover. Soil testing at the facility indicates that site soils have hydraulic conductivity ranging from 6.56×10^{-6} to 1.1×10^{-7} cm/s meeting New Mexico Environmental Departments (NMED) baseline criteria for an ET cap. **Appendix J** of the Permit Application Document includes a HELP model performance demonstration of the proposed ET cap performed in accordance with the April 1, 1998 NMED Guidance Document for Alternative Cover Designs using HELP Modeling.
- 19.15.36.14(G) NMAC – The Facility is proposing to not install a landfill gas control system. Wastes disposed at this facility will contain little to no organics and will be

Public Notification of NMOCD Tentative Decision

North Ranch SWMF ■ Lea County, New Mexico

November 2020 ■ Project No. 35187378

largely non-putrescible and are not anticipated to generate landfill gasses in quantities sufficient to warrant a landfill gas control system.

- 19.15.36.17(B)(9) NMAC – The Facility proposes to install an alternative leak detection layer that will consist of a 200-mil geocomposite drainage net, in lieu of the prescriptive 2-feet of compacted soil and drainage piping network. The geocomposite blankets the entire area providing greater liquids collection coverage than a piping network and a hydraulic conductivity of up to 10 cm/s. Geocomposites have proven performance in landfill application as an equivalent replacement for drainage sands and gravels.
- 19.15.36.9.D(7) NMAC: The procedures for requesting a hearing regarding this notification and the associated application must be pursuant to the guidance provided in 19.15.4 NMAC. Comments and requests for hearing must be filed with the NMOCD clerk (see above) within 90 days of the newspaper publication date of December 2, 2020. Any request for hearing must be in writing and must state specifically the reason(s) why a hearing on the application should be held. The NMOCD may deny a request for hearing if it determines the person requesting the hearing lacks standing. (19.15.36.10.A NMAC).

Thank you for your attention to this matter.

SENDER: COMPLETE THIS SECTION	COMPLETE THIS SECTION ON DELIVERY																
<ul style="list-style-type: none">■ Complete items 1, 2, and 3.■ Print your name and address on the reverse so that we can return the card to you.■ Attach this card to the back of the mailpiece, or on the front if space permits.	<p>A. Signature X <i>Joseph Francis</i> <input type="checkbox"/> Agent <input type="checkbox"/> Addressee</p> <p>B. Received by (Printed Name) <i>Joe Francis</i> C. Date of Delivery <i>11/4/20</i></p> <p>D. Is delivery address different from item 1? <input type="checkbox"/> Yes If YES, enter delivery address below: <input type="checkbox"/> No</p>																
<p>1. Article Addressed to: Jim Amos Bureau of Land Management 620 E. Greene St. Carlsbad, NM 88220</p>																	
<p>2. Article Number (Transfer from service label) 7020 0640 0000 1385 4770</p>	<p>3. Service Type</p> <table border="0"><tr><td><input type="checkbox"/> Adult Signature</td><td><input type="checkbox"/> Priority Mail Express®</td></tr><tr><td><input type="checkbox"/> Adult Signature Restricted Delivery</td><td><input type="checkbox"/> Registered Mail™</td></tr><tr><td><input checked="" type="checkbox"/> Certified Mail®</td><td><input type="checkbox"/> Registered Mail Restricted Delivery</td></tr><tr><td><input type="checkbox"/> Certified Mail Restricted Delivery</td><td><input type="checkbox"/> Return Receipt for Merchandise</td></tr><tr><td><input type="checkbox"/> Collect on Delivery</td><td><input type="checkbox"/> Signature Confirmation™</td></tr><tr><td><input type="checkbox"/> Collect on Delivery Restricted Delivery</td><td><input type="checkbox"/> Signature Confirmation Restricted Delivery</td></tr><tr><td><input type="checkbox"/> Insured Mail</td><td></td></tr><tr><td><input type="checkbox"/> Insured Mail Restricted Delivery (over \$500)</td><td></td></tr></table>	<input type="checkbox"/> Adult Signature	<input type="checkbox"/> Priority Mail Express®	<input type="checkbox"/> Adult Signature Restricted Delivery	<input type="checkbox"/> Registered Mail™	<input checked="" type="checkbox"/> Certified Mail®	<input type="checkbox"/> Registered Mail Restricted Delivery	<input type="checkbox"/> Certified Mail Restricted Delivery	<input type="checkbox"/> Return Receipt for Merchandise	<input type="checkbox"/> Collect on Delivery	<input type="checkbox"/> Signature Confirmation™	<input type="checkbox"/> Collect on Delivery Restricted Delivery	<input type="checkbox"/> Signature Confirmation Restricted Delivery	<input type="checkbox"/> Insured Mail		<input type="checkbox"/> Insured Mail Restricted Delivery (over \$500)	
<input type="checkbox"/> Adult Signature	<input type="checkbox"/> Priority Mail Express®																
<input type="checkbox"/> Adult Signature Restricted Delivery	<input type="checkbox"/> Registered Mail™																
<input checked="" type="checkbox"/> Certified Mail®	<input type="checkbox"/> Registered Mail Restricted Delivery																
<input type="checkbox"/> Certified Mail Restricted Delivery	<input type="checkbox"/> Return Receipt for Merchandise																
<input type="checkbox"/> Collect on Delivery	<input type="checkbox"/> Signature Confirmation™																
<input type="checkbox"/> Collect on Delivery Restricted Delivery	<input type="checkbox"/> Signature Confirmation Restricted Delivery																
<input type="checkbox"/> Insured Mail																	
<input type="checkbox"/> Insured Mail Restricted Delivery (over \$500)																	
<p>9590 9402 5941 0062 9730 39</p>																	
<p>PS Form 3811, July 2015 PSN 7530-02-000-9053</p>	<p>Domestic Return Receipt</p>																

November 30, 2020

Bert Madera
524 Antelope Ridge
Jal, NM 88252

RE: Notice of New Mexico Oil Conservation Division Tentative Decision Regarding
Application for a Commercial Surface Waste Management Facility, Permit NM1-66
North Ranch Surface Waste Management Facility, Lea County, New Mexico

Dear Mr. Madera:

On October 30, 2020, NGL Waste Services, LLC, located at 3773 Cherry Creek Drive Denver, Colorado 80209, received notice from the New Mexico Oil Conservation Division (NMOCD) of the Division's *Tentative Decision* to approve NGL's *Application for a Commercial Surface Waste Management Facility, Permit NM1-66, North Ranch Surface Waste Management Facility, Sections 9, 10, and 24 Township 25 South, Range 34 East NMPM, Lea County, New Mexico*. The proposed facility is a landfill, whose primary purpose will be to permanently dispose of non-hazardous solid waste generated in association with the exploration and production of oil and gas.

You have been identified as a surface owner within one-half mile of the proposed facility, interested party by the NMOCD, or an affected local, state, federal or tribal government agency. As required by 19.15.36.9.C NMAC, you are entitled to receipt of this notification of the NMOCD's proposed decision to approve with conditions our Proposed Facility Application (<http://ocdimage.emnrd.state.nm.us/imaging/AEOrderFileView.aspx?appNo=pBAJ1929437593>). The following provides the notice information required by 19.15.36.9.D NMAC:

■ 19.15.36.9.D(1) NMAC: Applicant's Name and Address

NGL Waste Services LLC
3773 Cherry Creek Dr. Suite 1000
Denver, CO 80209

■ 19.15.36.9.D(2) NMAC: Facility Location

The landfill portion of the Proposed Facility is located approximately 16 miles west of Jal, New Mexico and within Sections 9 and 10 of T25S, R34E. Specifically, travel west out of Jal on Highway 128 approximately 14 miles to Battle Axe Road (Highway 2). Follow Battle Axe Road south for approximately 4 miles and the Proposed Facility is located on the west side. The slurry injection portion of the Proposed Facility is located approximately 3.5 miles north of the landfill within Section 24 of T25S, R34E. Specifically, travel west out a Jal, New Mexico approximately 15 miles and the well facility will be located on the south side of Highway 128.

Public Notification of NMOCD Tentative Decision

North Ranch SWMF ■ Lea County, New Mexico

November 2020 ■ Project No. 35187378

- 19.15.36.9.D(3) NMAC: Facility Type: Solid waste landfill with slurry injection well
- 19.15.36.9.D(4) NMAC: Groundwater Information
 - Depth to Shallowest Groundwater: ~175-200 feet
 - Total Dissolved Solids: ~1,000 mg/L or less
- 19.15.36.9.D(5) NMAC: Decision Availability
 - The NMOCD's Proposed Decision to Approve with Conditions is available on the NMOCD website
(http://ocdimage.emnrd.state.nm.us/Imaging/FileStore/santafeenvironmental/ao/20201030/pbaj1929437593_10_30_2020_09_35_29.pdf), or, upon request, from the NMOCD clerk:
 - Florene Davidson
 - (505) 470-5480
 - 1220 South St. Francis Drive
 - Santa Fe, NM 87505
- 19.15.36.9.D(6) NMAC: Description of NMOCD Approved Alternatives, Exceptions, and Waivers:
 - 19.15.36.13(I) and 19.15.36.17(C)(3) NMAC– The Facility proposes alternative means of migratory bird control/protection for the proposed leachate evaporation pond in lieu of netting or screening over the pond. Section 3.1.3 of **Appendix D** of the Permit Application Document discusses this request for exemption in greater detail.
 - 19.15.36.14(A)(7)(b) NMAC – The Facility request a waiver to the stabilized vegetation requirement for intermediate cover. Due to the arid climate of the Facility's location, wastes underlying the intermediate cover, and site soil types it is unlikely that vegetation will grow and establish over intermediate slopes. The Facility proposes to maintain the intermediate soil cover on temporary slopes via routine inspection and erosion repair.
 - 19.15.36.14(B) NMAC – The Facility proposes an exemption from implementing a groundwater monitoring program. Terracon conducted a subsurface investigation, boring to 165 feet, and groundwater was not encountered within 115-feet below the proposed lowest depth of the landfill. Nevertheless, the Facility will monitor the vadose zone per the Vadose Zone Monitoring Plan provided as Attachment B of **Appendix E** of the Permit Application Document.
 - 19.15.36.14(C)(1) and 19.15.36.14(E)(3) NMAC – The Facility proposes an alternative base layer consisting of a geosynthetic clay liner (GCL) in lieu of 2-feet of compacted clay with a hydraulic conductivity of 1×10^{-7} cm/s or less. GCL has a proven performance in landfill application as an equivalent replacement for compacted clay exhibiting hydraulic conductivities of 1×10^{-9} or less. Hydrologic

evaluation of landfill performance (HELP) modeling is provided in **Appendix J** of the Permit Application Document..

- 19.15.36.14(C)(3) and 19.15.36.14(F) NMAC – The Facility proposes a leak detection layer consisting of a 200-mil double-sided geocomposite drainage net (Geocomposite) in lieu of 2-feet of soil with a hydraulic conductivity of 1×10^{-5} cm/s or greater with a collection piping network. The geocomposite blankets the entire area providing greater liquids collection coverage than a piping network and a hydraulic conductivity of up to 10 cm/s. Geocomposites have proven performance in landfill application as an equivalent replacement for drainage sands and gravels. HELP modeling and geonet compression calculations are also provided in **Appendix J** of the Permit Application Document.
- 19.15.36.14(C)(5) and 19.15.36.14(F) NMAC – The Facility proposes a leachate collection and removal system (LCRS) consisting of a geocomposite in lieu of 2-feet of soil with a hydraulic conductivity of 1×10^{-2} cm/s or greater with a collection piping network. The geocomposite blankets will act as the lateral collection component of the LCRS blanketing the entire cell floor area providing greater liquids collection coverage than a piping network and a hydraulic conductivity of up to 10 cm/s. Geocomposites have proven performance in landfill application as an equivalent replacement for drainage sands and gravels. HELP modeling and geonet compression calculations are provided in **Appendix J** of the Permit Application Document.
- 19.15.36.14(C)(6) NMAC – The Facility proposes 2-feet of general protective cover soil with no hydraulic conductivity specification over the LCRS as geocomposite is being installed in lieu of drainage sand or rock. HELP modeling and geonet compression calculations are provided in **Appendix J** of the Permit Application Document.
- 19.15.36.14(C)(8) NMAC – Due to the arid climate of The Facility's location, a 48 to 60-inch thick soil only, evapotranspiration (ET) final cover system is proposed in lieu of the prescriptive final cover. Soil testing at the facility indicates that site soils have hydraulic conductivity ranging from 6.56×10^{-6} to 1.1×10^{-7} cm/s meeting New Mexico Environmental Departments (NMED) baseline criteria for an ET cap. **Appendix J** of the Permit Application Document includes a HELP model performance demonstration of the proposed ET cap performed in accordance with the April 1, 1998 NMED Guidance Document for Alternative Cover Designs using HELP Modeling.
- 19.15.36.14(G) NMAC – The Facility is proposing to not install a landfill gas control system. Wastes disposed at this facility will contain little to no organics and will be largely non-putrescible and are not anticipated to generate landfill gasses in quantities sufficient to warrant a landfill gas control system.



Public Notification of NMOCD Tentative Decision

North Ranch SWMF ■ Lea County, New Mexico

November 2020 ■ Project No. 35187378

- 19.15.36.17(B)(9) NMAC – The Facility proposes to install an alternative leak detection layer that will consist of a 200-mil geocomposite drainage net, in lieu of the prescriptive 2-feet of compacted soil and drainage piping network. The geocomposite blankets the entire area providing greater liquids collection coverage than a piping network and a hydraulic conductivity of up to 10 cm/s. Geocomposites have proven performance in landfill application as an equivalent replacement for drainage sands and gravels.
- 19.15.36.9.D(7) NMAC: The procedures for requesting a hearing regarding this notification and the associated application must be pursuant to the guidance provided in 19.15.4 NMAC. Comments and requests for hearing must be filed with the NMOCD clerk (see above) within 90 days of the newspaper publication date of December 2, 2020. Any request for hearing must be in writing and must state specifically the reason(s) why a hearing on the application should be held. The NMOCD may deny a request for hearing if it determines the person requesting the hearing lacks standing. (19.15.36.10.A NMAC).

Thank you for your attention to this matter.

LUBBOCK TX 794	
SENDER: COMPLETE THIS SECTION	COMPLETE THIS SECTION ON DELIVERY
<ul style="list-style-type: none">■ Complete items 1, 2, and 3.■ Print your name and address on the reverse so that we can return the card to you.■ Attach this card to the back of the mailpiece, or on the front if space permits.	A. Signature  <input checked="" type="checkbox"/> Agent <input checked="" type="checkbox"/> Addressee
1. Article Addressed to: Bert Madera 524 Antelope Ridge Jal, NM 88252	B. Received by (Printed Name) Bert Madera C. Date of Delivery
	D. Is delivery address different from item 1? <input type="checkbox"/> Yes If YES, enter delivery address below: <input checked="" type="checkbox"/> No
 9590 9402 5941 0062 9730 60	3. Service Type <input type="checkbox"/> Adult Signature <input type="checkbox"/> Adult Signature Restricted Delivery <input checked="" type="checkbox"/> Certified Mail® <input type="checkbox"/> Certified Mail Restricted Delivery <input type="checkbox"/> Collect on Delivery <input type="checkbox"/> Collect on Delivery Restricted Delivery <input type="checkbox"/> Insured Mail <input type="checkbox"/> Insured Mail Restricted Delivery (over \$500)
2. Article Number (Transfer from service label) 7020 0640 0000 1385 4794	<input type="checkbox"/> Priority Mail Express® <input type="checkbox"/> Registered Mail™ <input type="checkbox"/> Registered Mail Restricted Delivery <input type="checkbox"/> Return Receipt for Merchandise <input type="checkbox"/> Signature Confirmation™ <input type="checkbox"/> Signature Confirmation Restricted Delivery
PS Form 3811, July 2015 PSN 7530-02-000-9053	Domestic Return Receipt

November 30, 2020

Barbara Y Witten Trust
23 Bergen St.
Brooklyn, NY 11201

RE: Notice of New Mexico Oil Conservation Division Tentative Decision Regarding
Application for a Commercial Surface Waste Management Facility, Permit NM1-66
North Ranch Surface Waste Management Facility, Lea County, New Mexico

Dear Barbara Y Witten Trust:

On October 30, 2020, NGL Waste Services, LLC, located at 3773 Cherry Creek Drive Denver, Colorado 80209, received notice from the New Mexico Oil Conservation Division (NMOCD) of the Division's *Tentative Decision* to approve NGL's *Application for a Commercial Surface Waste Management Facility, Permit NM1-66, North Ranch Surface Waste Management Facility, Sections 9, 10, and 24 Township 25 South, Range 34 East NMPM, Lea County, New Mexico*. The proposed facility is a landfill, whose primary purpose will be to permanently dispose of non-hazardous solid waste generated in association with the exploration and production of oil and gas.

You have been identified as a surface owner within one-half mile of the proposed facility, interested party by the NMOCD, or an affected local, state, federal or tribal government agency. As required by 19.15.36.9.C NMAC, you are entitled to receipt of this notification of the NMOCD's proposed decision to approve with conditions our Proposed Facility Application (<http://ocdimage.emnrd.state.nm.us/imaging/AEOrderFileView.aspx?appNo=pBAJ1929437593>). The following provides the notice information required by 19.15.36.9.D NMAC:

■ 19.15.36.9.D(1) NMAC: Applicant's Name and Address

NGL Waste Services LLC
3773 Cherry Creek Dr. Suite 1000
Denver, CO 80209

■ 19.15.36.9.D(2) NMAC: Facility Location

The landfill portion of the Proposed Facility is located approximately 16 miles west of Jal, New Mexico and within Sections 9 and 10 of T25S, R34E. Specifically, travel west out of Jal on Highway 128 approximately 14 miles to Battle Axe Road (Highway 2). Follow Battle Axe Road south for approximately 4 miles and the Proposed Facility is located on the west side. The slurry injection portion of the Proposed Facility is located approximately 3.5 miles north of the landfill within Section 24 of T25S, R34E. Specifically, travel west out a Jal, New Mexico approximately 15 miles and the well facility will be located on the south side of Highway 128.

Public Notification of NMOCD Tentative Decision

North Ranch SWMF ■ Lea County, New Mexico

November 2020 ■ Project No. 35187378

- 19.15.36.9.D(3) NMAC: Facility Type: Solid waste landfill with slurry injection well
- 19.15.36.9.D(4) NMAC: Groundwater Information
 - Depth to Shallowest Groundwater: ~175-200 feet
 - Total Dissolved Solids: ~1,000 mg/L or less
- 19.15.36.9.D(5) NMAC: Decision Availability
 - The NMOCD's Proposed Decision to Approve with Conditions is available on the NMOCD website
(http://ocdimage.emnrd.state.nm.us/Imaging/FileStore/santafeenvironmental/ao/20201030/pbaj1929437593_10_30_2020_09_35_29.pdf), or, upon request, from the NMOCD clerk:
 - Florene Davidson
 - (505) 470-5480
 - 1220 South St. Francis Drive
 - Santa Fe, NM 87505
- 19.15.36.9.D(6) NMAC: Description of NMOCD Approved Alternatives, Exceptions, and Waivers:
 - 19.15.36.13(I) and 19.15.36.17(C)(3) NMAC– The Facility proposes alternative means of migratory bird control/protection for the proposed leachate evaporation pond in lieu of netting or screening over the pond. Section 3.1.3 of **Appendix D** of the Permit Application Document discusses this request for exemption in greater detail.
 - 19.15.36.14(A)(7)(b) NMAC – The Facility request a waiver to the stabilized vegetation requirement for intermediate cover. Due to the arid climate of the Facility's location, wastes underlying the intermediate cover, and site soil types it is unlikely that vegetation will grow and establish over intermediate slopes. The Facility proposes to maintain the intermediate soil cover on temporary slopes via routine inspection and erosion repair.
 - 19.15.36.14(B) NMAC – The Facility proposes an exemption from implementing a groundwater monitoring program. Terracon conducted a subsurface investigation, boring to 165 feet, and groundwater was not encountered within 115-feet below the proposed lowest depth of the landfill. Nevertheless, the Facility will monitor the vadose zone per the Vadose Zone Monitoring Plan provided as Attachment B of **Appendix E** of the Permit Application Document.
 - 19.15.36.14(C)(1) and 19.15.36.14(E)(3) NMAC – The Facility proposes an alternative base layer consisting of a geosynthetic clay liner (GCL) in lieu of 2-feet of compacted clay with a hydraulic conductivity of 1×10^{-7} cm/s or less. GCL has a proven performance in landfill application as an equivalent replacement for compacted clay exhibiting hydraulic conductivities of 1×10^{-9} or less. Hydrologic

evaluation of landfill performance (HELP) modeling is provided in **Appendix J** of the Permit Application Document..

- 19.15.36.14(C)(3) and 19.15.36.14(F) NMAC – The Facility proposes a leak detection layer consisting of a 200-mil double-sided geocomposite drainage net (Geocomposite) in lieu of 2-feet of soil with a hydraulic conductivity of 1×10^{-5} cm/s or greater with a collection piping network. The geocomposite blankets the entire area providing greater liquids collection coverage than a piping network and a hydraulic conductivity of up to 10 cm/s. Geocomposites have proven performance in landfill application as an equivalent replacement for drainage sands and gravels. HELP modeling and geonet compression calculations are also provided in **Appendix J** of the Permit Application Document.
- 19.15.36.14(C)(5) and 19.15.36.14(F) NMAC – The Facility proposes a leachate collection and removal system (LCRS) consisting of a geocomposite in lieu of 2-feet of soil with a hydraulic conductivity of 1×10^{-2} cm/s or greater with a collection piping network. The geocomposite blankets will act as the lateral collection component of the LCRS blanketing the entire cell floor area providing greater liquids collection coverage than a piping network and a hydraulic conductivity of up to 10 cm/s. Geocomposites have proven performance in landfill application as an equivalent replacement for drainage sands and gravels. HELP modeling and geonet compression calculations are provided in **Appendix J** of the Permit Application Document.
- 19.15.36.14(C)(6) NMAC – The Facility proposes 2-feet of general protective cover soil with no hydraulic conductivity specification over the LCRS as geocomposite is being installed in lieu of drainage sand or rock. HELP modeling and geonet compression calculations are provided in **Appendix J** of the Permit Application Document.
- 19.15.36.14(C)(8) NMAC – Due to the arid climate of The Facility's location, a 48 to 60-inch thick soil only, evapotranspiration (ET) final cover system is proposed in lieu of the prescriptive final cover. Soil testing at the facility indicates that site soils have hydraulic conductivity ranging from 6.56×10^{-6} to 1.1×10^{-7} cm/s meeting New Mexico Environmental Departments (NMED) baseline criteria for an ET cap. **Appendix J** of the Permit Application Document includes a HELP model performance demonstration of the proposed ET cap performed in accordance with the April 1, 1998 NMED Guidance Document for Alternative Cover Designs using HELP Modeling.
- 19.15.36.14(G) NMAC – The Facility is proposing to not install a landfill gas control system. Wastes disposed at this facility will contain little to no organics and will be largely non-putrescible and are not anticipated to generate landfill gasses in quantities sufficient to warrant a landfill gas control system.



Public Notification of NMOCD Tentative Decision

North Ranch SWMF ■ Lea County, New Mexico

November 2020 ■ Project No. 35187378

- 19.15.36.17(B)(9) NMAC – The Facility proposes to install an alternative leak detection layer that will consist of a 200-mil geocomposite drainage net, in lieu of the prescriptive 2-feet of compacted soil and drainage piping network. The geocomposite blankets the entire area providing greater liquids collection coverage than a piping network and a hydraulic conductivity of up to 10 cm/s. Geocomposites have proven performance in landfill application as an equivalent replacement for drainage sands and gravels.
- 19.15.36.9.D(7) NMAC: The procedures for requesting a hearing regarding this notification and the associated application must be pursuant to the guidance provided in 19.15.4 NMAC. Comments and requests for hearing must be filed with the NMOCD clerk (see above) within 90 days of the newspaper publication date of December 2, 2020. Any request for hearing must be in writing and must state specifically the reason(s) why a hearing on the application should be held. The NMOCD may deny a request for hearing if it determines the person requesting the hearing lacks standing. (19.15.36.10.A NMAC).

Thank you for your attention to this matter.

SENDER: COMPLETE THIS SECTION		COMPLETE THIS SECTION ON DELIVERY	
<ul style="list-style-type: none">■ Complete items 1, 2, and 3.■ Print your name and address on the reverse so that we can return the card to you.■ Attach this card to the back of the mailpiece, or on the front if space permits.		A. Signature  <input checked="" type="checkbox"/> Agent <input type="checkbox"/> Addressee	
1. Article Addressed to: Barbara Y Witten Trust 23 Bergen St. Brooklyn, NY 11201		B. Received by (Printed Name)	C. Date of Delivery 12/5/20
2. Article Number (Transfer from service label) 020 0140 0000 1306 0800		D. Is delivery address different from item 1? <input type="checkbox"/> Yes If YES, enter delivery address below: <input type="checkbox"/> No	
 9590 9402 5941 0062 9730 77		3. Service Type <input type="checkbox"/> Adult Signature <input type="checkbox"/> Adult Signature Restricted Delivery <input checked="" type="checkbox"/> Certified Mail® <input type="checkbox"/> Certified Mail Restricted Delivery <input type="checkbox"/> Collect on Delivery <input type="checkbox"/> Collect on Delivery Restricted Delivery <input type="checkbox"/> Insured Mail <input type="checkbox"/> Insured Mail Restricted Delivery (over \$500)	
		<input type="checkbox"/> Priority Mail Express® <input type="checkbox"/> Registered Mail™ <input type="checkbox"/> Registered Mail Restricted Delivery <input type="checkbox"/> Return Receipt for Merchandise <input type="checkbox"/> Signature Confirmation™ <input type="checkbox"/> Signature Confirmation Restricted Delivery	
PS Form 3811, July 2015 PSN 7530-02-900-9053		Domestic Return Receipt	

Affidavit of Publication

STATE OF NEW MEXICO
COUNTY OF LEA

I, Todd Bailey, Editor of the Hobbs News-Sun, a newspaper published at Hobbs, New Mexico, solemnly swear that the clipping attached hereto was published in the regular and entire issue of said newspaper, and not a supplement thereof for a period of 1 issue(s).

Beginning with the issue dated
December 02, 2020
and ending with the issue dated
December 02, 2020.

Editor

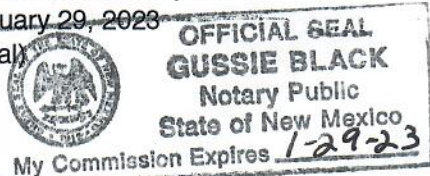
Sworn and subscribed to before me this
2nd day of December 2020.

Business Manager

My commission expires

January 29, 2023

(Seal)



This newspaper is duly qualified to publish legal notices or advertisements within the meaning of Section 3, Chapter 167, Laws of 1937 and payment of fees for said

LEGAL NOTICE
December 2, 2020

Notice of Tentative Decision to Approve NGL Application for Surface Waste Management Facility North Ranch Surface Waste Management Facility Lea County, New Mexico

On October 30, 2020, Applicant, NGL Waste Services, LLC, located at 3773 Cherry Creek Drive Denver, Colorado 80209, received notice from the New Mexico Oil Conservation Division of the Division's Tentative Decision to approve NGL's Application for a Commercial Surface Waste Management Facility, Permit NM1-66, North Ranch Surface Waste Management Facility, Sections 9, 10 and 24, Township 25 South, Range 34 East NMPM, Lea County, New Mexico.

The Proposed Facility is located approximately 16 miles west of Jal, New Mexico and within Sections 9, 10 and 24 of T25S, R34E11. More specifically, travel west out of Jal on Highway 128 approximately 14 miles to Battle Axe Road (Highway 2). Follow Battle Axe Road south for approximately 4 miles and the Proposed Facility is located on the west side. The Proposed Facility is a landfill with a slurry injection well, whose primary purpose will be to permanently dispose of non-hazardous solid waste generated in association with the exploration and production of oil and gas.

The Applicant bored multiple holes at the site to depths of 165 feet and did not encounter groundwater. The depth to shallowest groundwater beneath the Proposed Facility is 175-200 feet and the total dissolved solids is 1,000 mg/L or less.

The Division's Tentative Decision to approve the Application with conditions is available on the Division's website (http://ocdimage.emnrd.state.nm.us/Imaging/FileStore/santafeenvironmental/ao/20201030/pba1929529038_10_30_2020_08_45_46.pdf), or, upon request, from the division clerk. The procedures for requesting a hearing regarding this notification and the associated application must be in accordance with 19.15.4 NMAC. Comments and requests for hearing must be filed with the Division Clerk Florene Davidson, (505) 470-5480, 1220 South St. Francis Drive, Santa Fe, NM 87505, within 90 days of this newspaper publication date, shall be in writing, and shall state specifically the reasons why a hearing should be held, per 19.15.36.10.A NMAC.

The following are the relevant alternatives, exceptions, or waivers contemplated in the Application.

- 19.15.36.13(I) and 19.15.36.17(C)(3) NMAC – The Facility proposes alternative means of migratory bird control/protection for the proposed leachate evaporation pond in lieu of netting or screening over the pond. Section 3.1.3 of Appendix D of the Permit Application Document discusses this request for exemption in greater detail.
- 19.15.36.14(A)(7)(b) NMAC – The Facility request a waiver to the stabilized vegetation requirement for intermediate cover. Due to the arid climate of the Facility's location, wastes underlying the intermediate cover, and site soil types it is unlikely that vegetation will grow and establish over intermediate slopes. The Facility proposes to maintain the intermediate soil cover on temporary slopes via routine inspection and erosion repair.
- 19.15.36.14(B) NMAC – The Facility proposes an exemption from developing and implementing a groundwater monitoring program. Terracon conducted a subsurface investigation, boring to 165 feet, and groundwater was not encountered within 115-feet below the proposed lowest depth of the landfill. However, the Facility will monitor the vadose zone per the Vadose Zone Monitoring Plan provided as Attachment B of Appendix E of the Permit Application Document.

- 19.15.36.14(E)(3) NMAC – The Facility proposes an ET cap. Appendix J of the Permit Application Document includes a HELP model performance demonstration of the proposed ET cap performed in accordance with the April 1, 1998 NMED Guidance Document for Alternative Cover Designs using HELP Modeling.
- 19.15.36.14(G) NMAC – The Facility is proposing to not install a landfill gas control system. Wastes disposed at this facility will contain little to no organics and will be largely non-putrescible and are not anticipated to generate landfill gases in quantities sufficient to warrant a landfill gas control system.
- 19.15.36.17(B)(9) NMAC – The Facility proposes to install an alternative leak detection layer that will consist of a 200-mil geocomposite drainage net, in lieu of the prescriptive 2-feet of compacted soil and drainage piping network. The geocomposite blankets the entire area providing greater liquids collection coverage than a piping network and a hydraulic conductivity of up to 10 cm/s. Geocomposites have proven performance in landfill application as an equivalent replacement for drainage sands and gravels.

#36040

67116592

00248901

SANDRA DUCHARME
NGL ENERGY
125 LINCOLN AVE
SUITE 22
SANTA FE, NM 87501

Notice of Tentative Decision to Approve NGL Application for Surface
Waste Management Facility North Ranch Surface Waste Management
Facility Lea County, New Mexico

On October 30, 2020, Applicant, NGL Waste Services, LLC, located at 3773 Cherry Creek Drive Denver, Colorado 80209, received notice from the New Mexico Oil Conservation Division of the Division's Tentative Decision to approve NGL's Application for a Commercial Surface Waste Management Facility, Permit NM1-66, North Ranch Surface Waste Management Facility, Sections 9, 10 and 24, Township 25 South, Range 34 East NMPM, Lea County, New Mexico.

The Proposed Facility is located approximately 16 miles west of Jal, New Mexico and within Sections 9, 10 and 24 of T25S, R34E11. More specifically, travel west out of Jal on Highway 128 approximately 14 miles to Battle Axe Road (Highway 2). Follow Battle Axe Road south for approximately 4 miles and the Proposed Facility is located on the west side. The Proposed Facility is a landfill with a slurry injection well, whose primary purpose will be to permanently dispose of non-hazardous solid waste generated in association with the exploration and production of oil and gas.

The Applicant bored multiple holes at the site to depths of 165 feet and did not encounter groundwater. The depth to shallowest groundwater beneath the Proposed Facility is 175-200 feet and the total dissolved solids is 1,000 mg/L or less.

The Division's Tentative Decision to approve the Application with conditions is available on the Division's website (http://ocdimage.emnrd.state.nm.us/Imaging/FileStore/santafeenvironmental/ao/20201030/pbaj1929529038_10_30_2020_08_45_46.pdf), or, upon request, from the division clerk. The procedures for requesting a hearing regarding this notification and the associated application must be in accordance with 19.15.4 NMAC. Comments and requests for hearing must be filed with the Division Clerk Florene Davidson, (505) 470-5480, 1220 South St. Francis Drive, Santa Fe, NM 87505, within 90 days of this newspaper publication date, shall be in writing, and shall state specifically the reasons why a hearing should be held, per 19.15.36.10.A NMAC.

The following are the relevant alternatives, exceptions, or waivers contemplated in the Application.

- 19.15.36.13(l) and 19.15.36.17(C)(3) NMAC – The Facility proposes alternative means of migratory bird control/protection for the proposed leachate evaporation pond in lieu of netting or screening over the pond. Section 3.1.3 of Appendix D of the Permit Application Document discusses this request for exemption in greater detail.
- 19.15.36.14(A)(7)(b) NMAC – The Facility request a waiver to the stabilized vegetation requirement for intermediate cover. Due to the arid climate of the Facility's location, wastes underlying the intermediate cover, and site soil types it is unlikely that vegetation will grow and establish over intermediate slopes. The Facility proposes to maintain the intermediate soil cover on temporary slopes via routine inspection and erosion repair.
- 19.15.36.14(B) NMAC – The Facility proposes an exemption from developing and implementing a groundwater monitoring program. Terracon conducted a subsurface investigation, boring to 165 feet, and groundwater was not encountered within 115-feet below the proposed lowest depth of the landfill. However, the Facility will monitor the vadose zone per the Vadose Zone Monitoring Plan provided as Attachment B of **Appendix E** of the Permit Application Document.
- 19.15.36.14(C)(1) and 19.15.36.14(E)(3) NMAC – The Facility proposes an alternative base layer consisting of a geosynthetic clay liner (GCL) in lieu of 2-feet of compacted clay with a hydraulic conductivity of 1×10^{-7} cm/s or less. GCL has a proven performance in landfill application as an equivalent replacement for compacted clay exhibiting hydraulic conductivities of 1×10^{-9} or less. Hydrologic evaluation of landfill performance (HELP) modeling is provided in **Appendix J** of the Permit Application Document.
- 19.15.36.14(C)(3) and 19.15.36.14(F) NMAC – The Facility proposes a leak detection layer consisting of a 200-mil double-sided geocomposite drainage net (Geocomposite) in lieu of 2-feet of soil with a hydraulic conductivity of 1×10^{-5} cm/s or greater with a collection piping network. The geocomposite blankets the entire area providing greater liquids collection coverage than a piping network and a hydraulic conductivity of up to 10 cm/s. Geocomposites have proven performance in landfill application as an equivalent replacement for drainage sands and gravels. HELP modeling and geonet compression calculations are provided in **Appendix J** of the Permit Application Document.
- 19.15.36.14(C)(5) and 19.15.36.14(F) NMAC – The Facility proposes a leachate collection and removal system (LCRS) consisting of a geocomposite in lieu of 2-feet of soil with a hydraulic conductivity of 1×10^{-2} cm/s or greater with a collection piping network. The geocomposite blankets will act as the lateral collection component of the LCRS blanketing the entire cell floor area providing greater liquids collection coverage than a piping network and a hydraulic conductivity of up to 10 cm/s. Geocomposites have proven performance in landfill application as an equivalent replacement for drainage sands and gravels. HELP modeling and geonet compression calculations are provided in **Appendix J** of the Permit Application Document.
- 19.15.36.14(C)(6) NMAC – The Facility proposes 2-feet of general protective cover soil with no hydraulic conductivity specification over the LCRS as geocomposite is being installed in lieu of drainage sand or rock. HELP modeling and geonet compression calculations are provided in **Appendix J** of the Permit Application Document.
- 19.15.36.14(C)(8) NMAC – Due to the arid climate of The Facility's location, a 48 to 60-inch thick soil only, evapotranspiration (ET) final cover system is proposed in lieu of the prescriptive final cover. Soil testing at the facility indicates that site soils have hydraulic conductivity ranging from 6.56×10^{-6} to 1.1×10^{-7} cm/s meeting New Mexico Environmental Departments (NMED) baseline criteria for an ET cap. **Appendix J** of the Permit Application Document includes a HELP model performance demonstration of the proposed ET cap performed in accordance with the April 1, 1998 NMED Guidance Document for Alternative Cover Designs using HELP Modeling.
- 19.15.36.14(G) NMAC – The Facility is proposing to not install a landfill gas control system. Wastes disposed at this facility will contain little to no organics and will be largely non-putrescible and are not anticipated to generate landfill gasses in quantities sufficient to warrant a landfill gas control system.
- 19.15.36.17(B)(9) NMAC – The Facility proposes to install an alternative leak detection layer that will consist of a 200-mil geocomposite drainage net, in lieu of the prescriptive 2-feet of compacted soil and drainage piping network. The geocomposite blankets the entire area providing greater liquids collection coverage than a piping network and a hydraulic conductivity of up to 10 cm/s. Geocomposites have proven performance in landfill application as an equivalent replacement for drainage sands and gravels.

From: Sandra DuCharme
Bcc: "mayor@cityofjal.us"; "rlong@leacounty.net"; "jeff.pappas@state.nm.us"; "sgarcia-richard@slo.state.nm.us"; "michael.sloane@state.nm.us"; "matthew.wunder@state.nm.us"; "lynn.trujillo@state.nm.us"; "jmailto@nmda.nmsu.edu"; "james_amos@nm.blm.gov"; "psisneros@nmag.gov"; "r@rthicksconsult.com"; "sric.chris@earthlink.net"; "christy.tafoya@state.nm.us"; "john.dantonio@state.nm.us"; "kathy@nmoga.org"; "william.fetner@state.nm.us"; "jazarus@glorietageo.com"; "jim.kinney@state.nm.us"; "cioyner@fs.fed.us"; "bsq@garbhall.com"; "michelle.hunter@state.nm.us"; "kevin.pierard@state.nm.us"; "claudette.horn@pnm.com"; "ekendrick@montand.com"; "pam@ipanm.org"; "mic@gallegoslawfirm.net"; "paul.osullivan@rlcorp.com"; "rel@dfn.com"; "rtupman@hess.com"; "jimwinchester@ipanm.org"; "marlashoats@comcast.net"; "hscncpbm@leaco.net"; "jonas.armstrong@nmlegis.gov"; "conor.jorgensen@nmlegis.gov"; "robert.balch@nmt.edu"; "mblakeman@montand.com"; "dboneau@pvtnetworks.net"; "lukeb@r360es.com"; "jimmyc@forl.com"; "edebrine@modrall.com"; "dale@capstoneoil.com"; "neddy@earthworksaction.org"; "tyra.feil@dugan.production.com"; "mfeldewert@hollandhart.com"; "lfieseler@nearburg.com"; "jonas@nmaculture.org"; "dexterh@forl.com"; "patt.hennesy@rlcorp.com"; "mjoyce@pvtm.net"; "dlehman@energen.com"; "smcmillan@montand.com"; "dlm@gknet.com"; "katie.nguyen@rlcorp.com"; "stan.phillips@apachecorp.com"; "itportwood@mindspring.com"; "laurawinkler@rilevexploration.com"; "jan.wooldridge@dvn.com"; "mike.bratcher@state.nm.us"; "susan.lucaskamat@state.nm.us"; Matthias Saver (Matthias.Saver@nglep.com); "james.kenney@state.nm.us"
Subject: Notice of New Mexico Oil Conservation Division Tentative Decision Regarding Application for a Commercial Surface Waste Management Facility, Permit NM1-66, North Ranch Surface Waste Management Facility, Lea County, New Mexico
Date: Monday, November 30, 2020 8:39:00 AM
Attachments: image002.png
North Ranch - Affected Parties Notification email.pdf
Importance: High

Hello,

Per your request through the Energy, Minerals and Natural Resources Department, Oil Conservation Division's request to be notified on tentative decisions for applications for a Commercial Surface Waste Management Facility, please see the attached document regarding the North Ranch Surface Waste Management Facility, Sections 9 and 10, Township 25 South, Range 34 East NMPM, Lea County, New Mexico.

Thank you.



SANDRA C. DUCHARME
Paralegal
Legal Department
125 Lincoln Ave, Suite 222
Santa Fe, NM 87501

Ofc: (505) 216-1432 | sandra.ducharme@nglep.com
www.nglenergypartners.com

NOTICE: This email message and all attachments may contain legally privileged and confidential information intended solely for the use of the addressee. If you are not the intended recipient, you are hereby notified that you may not read, copy, distribute or otherwise use this message or its attachments. If you have received this message in error, please notify the sender by email and delete all copies of the message immediately.

Non-certified letters via USPS- North Ranch



125 Lincoln Ave
Suite 222
Santa Fe, NM 87501



FOREVER / USA

Field Supervisor
US Fish and Wildlife Service
2105 Osuna Road NE
Albuquerque, NM 87113-1001



125 Lincoln Ave
Suite 222
Santa Fe, NM 87501



FOREVER / USA



FOREVER / USA

State Historic Preservation Officer
407 Galisteo, Suite 236
Santa Fe, NM 87501



125 Lincoln Ave
Suite 222
Santa Fe, NM 87501



FOREVER / USA

Dr. Harry Bishara
PO Box 748
Cuba, NM 87013

November 23, 2020

RE: Notice of New Mexico Oil Conservation Division Tentative Decision Regarding
Application for a Commercial Surface Waste Management Facility, Permit NM1-66
North Ranch Surface Waste Management Facility, Lea County, New Mexico

To whom it may concern,

On October 30, 2020, Applicant, NGL Waste Services, LLC, located at 3773 Cherry Creek Drive Denver, Colorado 80209, received notice from the New Mexico Oil Conservation Division (NMOCD) of the Division's *Tentative Decision* to approve NGL's *Application for a Commercial Surface Waste Management Facility, Permit NM1-66, North Ranch Surface Waste Management Facility, Sections 9, 10, and 24 Township 25 South, Range 34 East NMPM, Lea County, New Mexico*. The proposed facility is a landfill, whose primary purpose will be to permanently dispose of non-hazardous solid waste generated in association with the exploration and production of oil and gas.

You have been identified as a surface owner within one-half mile of the proposed facility, interested party by the NMOCD, or an affected local, state, federal or tribal government agency. As required by 19.15.36.9.C NMAC, you are entitled to receipt of this notification of the NMOCD's proposed decision to approve with conditions our Proposed Facility Application (<http://ocdimage.emnrd.state.nm.us/imaging/AEOrderFileView.aspx?appNo=pBAJ1929437593>). The following provides the notice information required by 19.15.36.9.D NMAC:

- 19.15.36.9.D(1) NMAC: Applicant's Name and Address
NGL Waste Services LLC
3773 Cherry Creek Dr. Suite 1000
Denver, CO 80209
- 19.15.36.9.D(2) NMAC: Facility Location
The landfill portion of the Proposed Facility is located approximately 16 miles west of Jal, New Mexico and within Sections 9 and 10 of T25S, R34E. Specifically, travel west out of Jal on Highway 128 approximately 14 miles to Battle Axe Road (Highway 2). Follow Battle Axe Road south for approximately 4 miles and the Proposed Facility is located on the west side. The slurry injection portion of the Proposed Facility is located approximately 3.5 miles north of the landfill within Section 24 of T25S, R34E. Specifically, travel west out a Jal, New Mexico approximately 15 miles and the well facility will be located on the south side of Highway 128.
- 19.15.36.9.D(3) NMAC: Facility Type: Solid waste landfill with slurry injection well
- 19.15.36.9.D(4) NMAC: Groundwater Information

Public Notification of NMOCD Tentative Decision

North Ranch SWMF ■ Lea County, New Mexico

November 2020 ■ Project No. 35187378

Depth to Shallowest Groundwater: ~175-200 feet

Total Dissolved Solids: ~1,000 mg/L or less

■ 19.15.36.9.D(5) NMAC: Decision Availability

The NMOCD's Proposed Decision to Approve with Conditions is available on the NMOCD website

(http://ocdimage.emnrd.state.nm.us/Imaging/FileStore/santafeenvironmental/ao/20201030/pbaj1929437593_10_30_2020_09_35_29.pdf), or, upon request, from the NMOCD clerk:

Florene Davidson
(505) 470-5480
1220 South St. Francis Drive
Santa Fe, NM 87505

■ 19.15.36.9.D(6) NMAC: Description of NMOCD Approved Alternatives, Exceptions, and Waivers:

- 19.15.36.13(I) and 19.15.36.17(C)(3) NMAC– The Facility proposes alternative means of migratory bird control/protection for the proposed leachate evaporation pond in lieu of netting or screening over the pond. Section 3.1.3 of **Appendix D** of the Permit Application Document discusses this request for exemption in greater detail.
- 19.15.36.14(A)(7)(b) NMAC – The Facility request a waiver to the stabilized vegetation requirement for intermediate cover. Due to the arid climate of the Facility's location, wastes underlying the intermediate cover, and site soil types it is unlikely that vegetation will grow and establish over intermediate slopes. The Facility proposes to maintain the intermediate soil cover on temporary slopes via routine inspection and erosion repair.
- 19.15.36.14(B) NMAC – The Facility proposes an exemption from implementing a groundwater monitoring program. Terracon conducted a subsurface investigation, boring to 165 feet, and groundwater was not encountered within 115-feet below the proposed lowest depth of the landfill. Nevertheless, the Facility will monitor the vadose zone per the Vadose Zone Monitoring Plan provided as Attachment B of **Appendix E** of the Permit Application Document.
- 19.15.36.14(C)(1) and 19.15.36.14(E)(3) NMAC – The Facility proposes an alternative base layer consisting of a geosynthetic clay liner (GCL) in lieu of 2-feet of compacted clay with a hydraulic conductivity of 1×10^{-7} cm/s or less. GCL has a proven performance in landfill application as an equivalent replacement for compacted clay exhibiting hydraulic conductivities of 1×10^{-9} or less. Hydrologic evaluation of landfill performance (HELP) modeling is provided in **Appendix J** of the Permit Application Document..

Public Notification of NMOCD Tentative Decision

North Ranch SWMF ■ Lea County, New Mexico

November 2020 ■ Project No. 35187378

- 19.15.36.14(C)(3) and 19.15.36.14(F) NMAC – The Facility proposes a leak detection layer consisting of a 200-mil double-sided geocomposite drainage net (Geocomposite) in lieu of 2-feet of soil with a hydraulic conductivity of 1×10^{-5} cm/s or greater with a collection piping network. The geocomposite blankets the entire area providing greater liquids collection coverage than a piping network and a hydraulic conductivity of up to 10 cm/s. Geocomposites have proven performance in landfill application as an equivalent replacement for drainage sands and gravels. HELP modeling and geonet compression calculations are also provided in **Appendix J** of the Permit Application Document.
- 19.15.36.14(C)(5) and 19.15.36.14(F) NMAC – The Facility proposes a leachate collection and removal system (LCRS) consisting of a geocomposite in lieu of 2-feet of soil with a hydraulic conductivity of 1×10^{-2} cm/s or greater with a collection piping network. The geocomposite blankets will act as the lateral collection component of the LCRS blanketing the entire cell floor area providing greater liquids collection coverage than a piping network and a hydraulic conductivity of up to 10 cm/s. Geocomposites have proven performance in landfill application as an equivalent replacement for drainage sands and gravels. HELP modeling and geonet compression calculations are provided in **Appendix J** of the Permit Application Document.
- 19.15.36.14(C)(6) NMAC – The Facility proposes 2-feet of general protective cover soil with no hydraulic conductivity specification over the LCRS as geocomposite is being installed in lieu of drainage sand or rock. HELP modeling and geonet compression calculations are provided in **Appendix J** of the Permit Application Document.
- 19.15.36.14(C)(8) NMAC – Due to the arid climate of The Facility's location, a 48 to 60-inch thick soil only, evapotranspiration (ET) final cover system is proposed in lieu of the prescriptive final cover. Soil testing at the facility indicates that site soils have hydraulic conductivity ranging from 6.56×10^{-6} to 1.1×10^{-7} cm/s meeting New Mexico Environmental Departments (NMED) baseline criteria for an ET cap. **Appendix J** of the Permit Application Document includes a HELP model performance demonstration of the proposed ET cap performed in accordance with the April 1, 1998 NMED Guidance Document for Alternative Cover Designs using HELP Modeling.
- 19.15.36.14(G) NMAC – The Facility is proposing to not install a landfill gas control system. Wastes disposed at this facility will contain little to no organics and will be largely non-putrescible and are not anticipated to generate landfill gasses in quantities sufficient to warrant a landfill gas control system.
- 19.15.36.17(B)(9) NMAC – The Facility proposes to install an alternative leak detection layer that will consist of a 200-mil geocomposite drainage net, in lieu of

Public Notification of NMOCD Tentative Decision

North Ranch SWMF ■ Lea County, New Mexico

November 2020 ■ Project No. 35187378

the prescriptive 2-feet of compacted soil and drainage piping network. The geocomposite blankets the entire area providing greater liquids collection coverage than a piping network and a hydraulic conductivity of up to 10 cm/s. Geocomposites have proven performance in landfill application as an equivalent replacement for drainage sands and gravels.

- 19.15.36.9.D(7) NMAC: The procedures for requesting a hearing regarding this notification and the associated application must be pursuant to the guidance provided in 19.15.4 NMAC. Comments and requests for hearing must be filed with the NMOCD clerk (see above) within 90 days of the newspaper publication date of December 2, 2020. Any request for hearing must be in writing and must state specifically the reason(s) why a hearing on the application should be held. The NMOCD may deny a request for hearing if it determines the person requesting the hearing lacks standing. (19.15.36.10.A NMAC).

Thank you for your attention to this matter.