



September 12, 2016

Mike Bratcher

**New Mexico Energy, Minerals & Natural Resources Oil Conservation Division,
Environmental Bureau - District 2
811 S. First St.
Artesia, NM 88210**

RE: Corrective Action Plan

**Burnett Oil Co., Inc. – Jackson B 44
UL/C sec. 24 T17S R30E**

Mr. Bratcher

The above location is located approximately 2 miles northeast of Loco Hills, New Mexico at UL/C sec. 24 T17S R30E. The site is located in an area of no known groundwater.

On December 16, 2015 a release was discovered of 8 barrels of crude oil and produced water. The release occurred when a poly flow line going to the Jackson B 44 (API # 30-015-34864) ruptured and releases produced water and oil. The release impacted a 75'x15' area in the pasture with a 100'x 50' overspray area on the well pad. The BLM and the NMOCD were both notified of the release on December 16, 2015 with the initial C-141 being filed on the same day.

Corrective Action Plan

On February 8, 2016, Burnett Oil Co., Inc. collected initial samples. The samples were taken to a commercial laboratory for testing.

The well location has been scraped, and the impacted soil has been hauled to disposal. The analytical shows that the impacted area is below regulatory standards. The area was tilled on 3/15/16 as well as 5/13/16. The area was also seeded with BLM #2 seed mix on 5/13/16, prior to rainfall in the area. The remediated area will be observed until sufficient regrowth occurs.



September 12, 2016

As per our conversation on March 31, 2016, Burnett Oil Co., Inc. requests the closure of the above remediation. Please feel free to contact me with any questions concerning this remediation plan request.

Sincerely,

A handwritten signature in blue ink, appearing to read 'JT', with a large, sweeping flourish extending from the end of the signature.

Johnny Titsworth
HSE Coordinator
Burnett Oil Co., Inc.
P.O. Box 188 / CR 220 North
Loco Hills, NM 88255
(432)-425-2891
Email: jtitsworth@burnettoil.com

District I
1625 N. French Dr., Hobbs, NM 88240
District II
811 S. First St., Artesia, NM 88210
District III
1000 Rio Brazos Road, Aztec, NM 87410
District IV
1220 S. St. Francis Dr., Santa Fe, NM 87505

State of New Mexico
Energy Minerals and Natural Resources
Oil Conservation Division
1220 South St. Francis Dr.
Santa Fe, NM 87505

Form C-141
Revised August 8, 2011

Submit 1 Copy to appropriate District Office in
accordance with 19.15.29 NMAC.

Release Notification and Corrective Action

OPERATOR

☒ Initial Report ☐ Final Report


Name of Company	Burnett Oil Co., Inc.	Contact	Leslie Garvis
Address	Burnett Plaza - Suite 1500, 801 Cherry Street-Unit 9, Ft. Worth, TX 76102	Telephone No.	817-583-8730
Facility Name	Jackson B 44	Facility Type	Oil well
Surface Owner	BLM	Mineral Owner	BLM
		API No.	30-015-34864

LOCATION OF RELEASE

Unit Letter	Section	Township	Range	Feet from the	North/South Line	Feet from the	East/West Line	County
C	24	17S	30E	990	North	2310	West	Eddy

Latitude _____ Longitude _____

NATURE OF RELEASE

Type of Release	Oil/Water	Volume of Release	3 bbls/5 bbls	Volume Recovered	0/0
Source of Release	Poly Pipe	Date and Hour of Occurrence	12/16/15 0700	Date and Hour of Discovery	12/16/15 0700
Was Immediate Notice Given?	<input checked="" type="checkbox"/> Yes <input type="checkbox"/> No <input type="checkbox"/> Not Required	If YES, To Whom?	BLM - S.Tucker, OCD - H.Patterson		
By Whom?	Leslie Garvis	Date and Hour	12/16/15 1020		
Was a Watercourse Reached?	<input type="checkbox"/> Yes <input checked="" type="checkbox"/> No	If YES, Volume Impacting the Watercourse.			
If a Watercourse was Impacted, Describe Fully.* N/A					
Describe Cause of Problem and Remedial Action Taken.* Weld on poly pipe gave way. Repair made to pipe.					
Describe Area Affected and Cleanup Action Taken.* Area affect is approx 75'x15' in the pasture and 50'x100' over spray on the well pad. Pad area will be scraped with backhoe. Pasture to be sampled and cleaned up according to regulatory requirements. Clean up plan will be submitted as soon as developed.					
I hereby certify that the information given above is true and complete to the best of my knowledge and understand that pursuant to NMOCD rules and regulations all operators are required to report and/or file certain release notifications and perform corrective actions for releases which may endanger public health or the environment. The acceptance of a C-141 report by the NMOCD marked as "Final Report" does not relieve the operator of liability should their operations have failed to adequately investigate and remediate contamination that pose a threat to ground water, surface water, human health or the environment. In addition, NMOCD acceptance of a C-141 report does not relieve the operator of responsibility for compliance with any other federal, state, or local laws and/or regulations.					
Signature: 		OIL CONSERVATION DIVISION			
Printed Name: Leslie Garvis		Approved by Environmental Specialist:			
Title: Regulatory Coordinator		Approval Date:		Expiration Date:	
E-mail Address: lgarvis@burnettoil.com		Conditions of Approval:		Attached <input type="checkbox"/>	
Date: 12/16/15 Phone: 817-583-8730					

* Attach Additional Sheets If Necessary

District I
1625 N. French Dr., Hobbs, NM 88240
District II
811 S. First St., Artesia, NM 88210
District III
1000 Rio Brazos Road, Aztec, NM 87410
District IV
1220 S. St. Francis Dr., Santa Fe, NM 87505

State of New Mexico
Energy Minerals and Natural Resources

Oil Conservation Division
1220 South St. Francis Dr.
Santa Fe, NM 87505

Form C-141
Revised August 8, 2011

Submit 1 Copy to appropriate District Office in
accordance with 19.15.29 NMAC.

Release Notification and Corrective Action

OPERATOR

Initial Report X Final Report

Name of Company: Burnett Oil Co., Inc.	Contact: Johnny Titsworth	
Address: Burnett Plaza-Ste 1500, 801 Cherry St-Unit 9, Fort Worth, TX 76102	Telephone No. (432) 425-2891	
Facility Name: Jackson B 44	Facility Type	
Surface Owner: BLM	Mineral Owner: BLM	API No. 30-015-34864

LOCATION OF RELEASE

Unit Letter C	Section 24	Township 17S	Range 30E	Feet from the 990	North/South Line FNL	Feet from the 2310	East/West Line FWL	County Eddy
------------------	---------------	-----------------	--------------	----------------------	-------------------------	-----------------------	-----------------------	----------------

Latitude: 32.82440 Longitude: -103.92677

NATURE OF RELEASE

Type of Release: oil/pw	Volume of Release: 3/5 bbls	Volume Recovered: 0/0
Source of Release: poly pipe	Date and Hour of Occurrence: 12/16/15 7:00am	Date and Hour of Discovery 12/16/15 7:00am
Was Immediate Notice Given? <input checked="" type="checkbox"/> Yes <input type="checkbox"/> No <input type="checkbox"/> Not Required	If YES, To Whom? BLM – S. Tucker OCD – H. Patterson	
By Whom? Leslie Garvis	Date and Hour: 12/16/15 10:20 am	
Was a Watercourse Reached? <input type="checkbox"/> Yes <input checked="" type="checkbox"/> No	If YES, Volume Impacting the Watercourse.	

If a Watercourse was Impacted, Describe Fully.*

N/A


Describe Cause of Problem and Remedial Action Taken.*

Weld on poly pipe gave way. Repair made and line was put back into service. Impacted area was sampled, tilled, and reseeded.

Describe Area Affected and Cleanup Action Taken.*

Affected area is approx. 75'x15' area in the pasture & 50'x100' overspray area on the well pad. The pad area was scrapped with a backhoe, and impacted soil was hauled to disposal. The pasture area was sampled, tilled, and reseeded. Area will be monitored for regrowth.

I hereby certify that the information given above is true and complete to the best of my knowledge and understand that pursuant to NMOCD rules and regulations all operators are required to report and/or file certain release notifications and perform corrective actions for releases which may endanger public health or the environment. The acceptance of a C-141 report by the NMOCD marked as "Final Report" does not relieve the operator of liability should their operations have failed to adequately investigate and remediate contamination that pose a threat to ground water, surface water, human health or the environment. In addition, NMOCD acceptance of a C-141 report does not relieve the operator of responsibility for compliance with any other federal, state, or local laws and/or regulations.

Signature: 		<u>OIL CONSERVATION DIVISION</u>	
Printed Name: Johnny Titsworth		Approved by Environmental Specialist:	
Title: HSE Coordinator		Approval Date:	Expiration Date:
E-mail Address: jtitsworth@burnettoil.com		Conditions of Approval:	
Date: 8/12/16 Phone: (432) 425-2891		Attached <input type="checkbox"/>	

* Attach Additional Sheets If Necessary

Jackson B 44

API- 30-015-34864

2/8/11



32, 82440 -103, 92677

AP-1

0-1'

1-1.5'

2-2.5'

3-3.5'

4-4.5'

5-5.5'

6-6.5'

7-7.5'

8-8.5'

9-9.5'


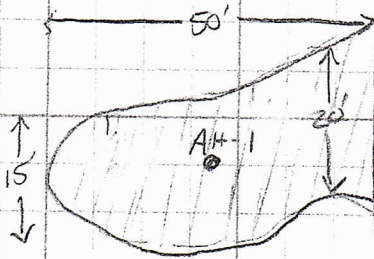




Table 1 - Analytical Results

[illegible]