

State of New Mexico
Energy, Minerals and Natural ResourcesForm C-103
Revised March 25, 1999

OIL CONSERVATION DIVISION

2040 South Pacheco St.
Santa Fe, NM 87505

WELL API NO.

30-015-32983

5. Indicate Type of Lease

STATE ☒ FEE ☐

6. State Oil & Gas Lease No.

V-5402

7. Lease Name or Unit Agreement Name:

Duvel BDC State Com.

8. Well No.

1

9. Pool name or Wildcat

Wildcat Chester

SUNDRY NOTICES AND REPORTS ON WELLS

(DO NOT USE THIS FORM FOR PROPOSALS TO DRILL OR TO DEEPEN OR PLUG BACK TO A DIFFERENT RESERVOIR. USE "APPLICATION FOR PERMIT" (FORM 1101) FOR SUCH PROPOSALS.)

1. Type of Well:

Oil Well ☐ Gas Well ☒ Other

2. Name of Operator

Yates Petroleum Corporation

3. Address of Operator

105 South Fourth Street, Artesia, New Mexico 88210

4. Well Location

Unit Letter: C : 710' feet from the North line and 1980' feet from the West line
Section 36 Township 21S Range 21E NMPM County Eddy

10. Elevation (Show whether DF, RKB, RT, GR, etc.)

4587' GL

NOTICE OF INTENTION TO:

PERFORM REMEDIAL WORK ☐ PLUG AND ABANDON ☐TEMPORARILY ABANDON ☐ CHANGE PLANS ☐PULL OR ALTER CASING ☐ MULTIPLE COMPLETION ☐OTHER: ☐

SUBSEQUENT REPORT OF:


REMEDIAL WORK ☐ ALTERING CASING ☐COMMENCE DRILLING OPNS. ☐ PLUG AND ABANDONMENT ☐CASING TEST AND CEMENT JOB ☐OTHER: Change Name ☒

12. Describe proposed or completed operations. (Clearly state all pertinent details, and give pertinent dates, including estimated date of starting any proposed work). SEE RULE 1103. For Multiple Completions: Attach wellbore diagram of proposed completion or recompletion.

Yates Petroleum Corporation wishes to change name of the captioned well from the Duvel BDC State #1 to the Duvel BDC State Com. #1. Also, we wish to change the proration unit from the west half to the north half of the section. Please note attached C-102. Thank you.

APPROVED BY

SIGNATURE



TITLE

Regulatory Agent

DATE

07/13/04

Type or print name Cy Cowan

Telephone No. (505) 748-1471

(This space for State use)

APPROVED BY



TITLE

District Supervisor

DATE

JUL 15 2004

Conditions of approval, if any:

DISTRICT I
1626 E. French Dr., Hobbs, NM 88240

DISTRICT II
221 South First, Artesia, NM 88210

DISTRICT III
1000 Rio Brazos Rd., Artesia, NM 87410

DISTRICT IV
2048 South Pacheco, Santa Fe, NM 87506

State of New Mexico
Energy, Minerals and Natural Resources Department

Form C-102
Revised March 17, 1999
Instruction on back
Submit to Appropriate District Office
State Lease - 4 Copies
Fee Lease - 3 Copies

OIL CONSERVATION DIVISION

P.O. Box 2088
Santa Fe, New Mexico 87504-2088

☐ AMENDED REPORT

WELL LOCATION AND ACREAGE DEDICATION PLAT

API Number	Pool Code	Pool Name Wildcat Chester
Property Code	Property Name Duvel BDC State Com.	Well Number 1
OGED No. 025575	Operator Name YATES PETROLEUM CORPROATION	Elevation 4587'

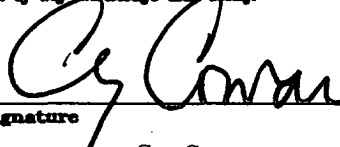

Surface Location

UL or lot No. C	Section 36	Township 21S	Range 21E	Lot Idn	Feet from the 710'	North/South line North	Feet from the 1980'	East/West line West	County Eddy
--------------------	---------------	-----------------	--------------	---------	-----------------------	---------------------------	------------------------	------------------------	----------------

Bottom Hole Location If Different From Surface

UL or lot No.	Section	Township	Range	Lot Idn	Feet from the	North/South line	Feet from the	East/West line	County
Dedicated Acres 320	Joint or Infill	Consolidation Code	Order No.						

NO ALLOWABLE WILL BE ASSIGNED TO THIS COMPLETION UNTIL ALL INTERESTS HAVE BEEN CONSOLIDATED
OR A NON-STANDARD UNIT HAS BEEN APPROVED BY THE DIVISION

<div>VA-5204 1980' 710'</div>	<div>VA-3051</div>	<div>OPERATOR CERTIFICATION I hereby certify that the information contained herein is true and complete to the best of my knowledge and belief.  Signature Cy Cowan Printed Name Regulatory Agent Title July 13, 2004 Date</div>
<div>REFER TO ORIGINAL PLAT. Date Surveyed Signature & Seal of Professional Surveyor  Certificate No. Herschel L. Jones RLS J640 GENERAL SURVEYING COMPANY</div>		