

UNITED STATES
DEPARTMENT OF THE INTERIOR
BUREAU OF LAND MANAGEMENT

N.M. Oil Cons. DIV-Dist. 2
1301 W. Grand Avenue
Artesia, NM 88210

FORM APPROVED
OMB NO. 1004-0135
Expires: November 30, 2000

SUNDRY NOTICES AND REPORTS ON WELLS

Do not use this form for proposals to drill or to re-enter an
abandoned well. Use Form 3160-3 (APD) for such proposals.

SUBMIT IN TRIPLICATE - Other instructions on reverse side

RECEIVED

JUL 15 2004

OFFICE OF ARTESIA

432-685-5717

5. Lease Serial No.

NM27278

6. If Indian, Allottee or Tribe Name

7. If Unit or CA/Agreement, Name and/or No.

8. Well Name and No.

OXY Kid Nate 1

Federal

9. API Well No.

30-015-33210

10. Field and Pool, or Exploratory Area

Undsg. Hackberry, Morrow, N.

11. County or Parish, State

Eddy NM

12. CHECK APPROPRIATE BOX(ES) TO INDICATE NATURE OF NOTICE, REPORT, OR OTHER DATA

TYPE OF SUBMISSION

- ☒ Notice of Intent
☐ Subsequent Report
☐ Final Abandonment Notice

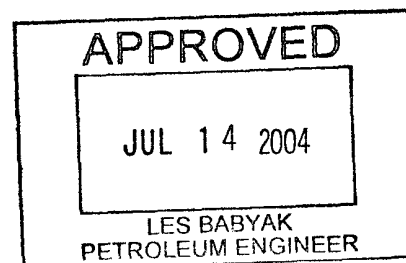
TYPE OF ACTION

- | | | | |
|---|--|--|---|
| <input type="checkbox"/> Acidize | <input type="checkbox"/> Deepen | <input type="checkbox"/> Production (Start/Resume) | <input type="checkbox"/> Water Shut-Off |
| <input type="checkbox"/> Alter Casing | <input type="checkbox"/> Fracture Treat | <input type="checkbox"/> Reclamation | <input type="checkbox"/> Well Integrity |
| <input type="checkbox"/> Casing Repair | <input type="checkbox"/> New Construction | <input type="checkbox"/> Recomplete | <input type="checkbox"/> Other |
| <input type="checkbox"/> Change Plans | <input checked="" type="checkbox"/> Plug and Abandon | <input type="checkbox"/> Temporarily Abandon | |
| <input type="checkbox"/> Convert to Injection | <input type="checkbox"/> Plug Back | <input type="checkbox"/> Water Disposal | |

13. Describe Proposed or Completed Operation (clearly state all pertinent details, including estimated starting date of any proposed work and approximate duration thereof. If the proposal is to deepen directionally or recompleat horizontally, give subsurface locations and measured and true vertical depths of all pertinent markers and zones. Attach the Bond under which the work will be performed or provide the Bond No. on file with BLM/BIA. Required subsequent reports shall be filed within 30 days following completion of the involved operations. If the operation results in a multiple completion or recompleat in a new interval, a Form 3160-4 shall be filed once testing has been completed. Final Abandonment Notices shall be filed only after all requirements, including reclamation, have been completed, and the operator has determined that the final site is ready for final inspection.)

See Other Side/Attached

APPROVAL SUBJECT TO
GENERAL REQUIREMENTS AND
SPECIAL STIPULATIONS ATTACHED



14. I hereby certify that the foregoing is true and correct
Name (Printed/Typed)
David Stewart

Title

Sr. Regulatory Analyst

Date

7/9/04

THIS SPACE FOR FEDERAL OR STATE OFFICE USE

Approved by

Title

Date

Conditions of approval, if any, are attached. Approval of this notice does not warrant or certify that the applicant holds legal or equitable title to those rights in the subject lease which would entitle the applicant to conduct operations thereon.

Office

Title 18 U.S.C. Section 1001, and Title 43 U.S.C. Section 1212, makes it a crime for any person knowingly and willfully to make to any department or agency of the United States any false, fictitious or fraudulent statements or representations as to any matter within its jurisdiction.

STATE OF NEW YORK
DEPARTMENT OF ENVIRONMENTAL CONSERVATION
DIVISION OF WATER
07308 MM, SIOONA

OXY Kid Nate Federal #1

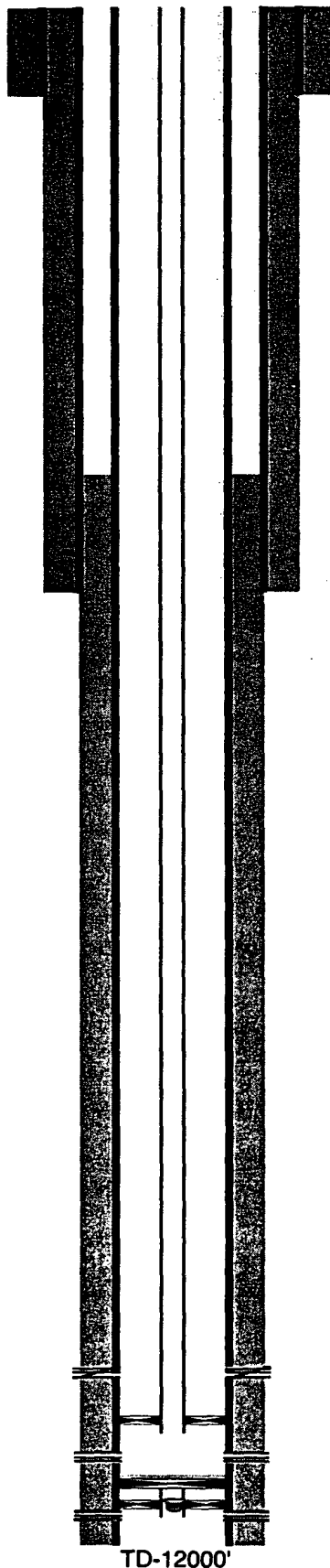
TD-12000' PSTD-11720' Perfs-11586-11594'-Open
11837-11872'-Plugged w/CIBP @ 11740'
10811-11840'-Sqz'd w/ 225sx

13-3/8" 48# csg @ 650' w/ 715sx, 17-1/2" hole, TOC-Surf-Circ
9-5/8" 36-40# csg @ 4513' w/ 1450sx, 12-1/4" hole, TOC-Surf-Circ
5-1/2" 17# csg @ 12000' w/ 1250sx, 8-3/4" hole, TOC-3800'-TS

1. RIH & Set CIBP @ 11536', dump 5sx cmt to 11501'
2. RIH & Set CIBP @ 10761', dump 5sx cmt to 10726'
3. M&P 25sx cmt @ 9460-9360'
4. M&P 25sx cmt @ 8300-8200'
5. M&P 25sx cmt @ 5600-5500'
6. M&P 25sx @ 4563-4463'
7. Cut & Pull 5-1/2" csg @ +/- 3800'
8. M&P 40sx cmt @ 3850-3750'-WOC-Tag
9. M&P 45sx cmt @ 2800-2700'
10. M&P 45sx cmt @ 700-600'-WOC-Tag
11. M&P 20sx cmt surface plug
10# MLF between plugs

RECEIVED
2004 JUL 12 AM 10:51
BUREAU OF LAND MANAGEMENT
NORTHWEST OFFICE

OXY USA WTP LP - Current
OXY Kid Nate Federal #1
API No. 30-015-33210



17-1/2" hole @ 650'
13-3/8" csg @ 650'
w/ 715sx-TOC-Surf-Circ

12-1/4" hole @ 4513'
9-5/8" csg @ 4513'
w/ 1450sx-TOC-Surf-Circ

8-3/4" hole @ 12000'
5-1/2" csg @ 12000'
w/ 1250sx-TOC-3800'-TS

Strawn Perfs @ 10811-10840'sqz'd w/225sx cmt

Morrow Perfs @ 11586-11594'

Morrow Perfs @ 11837-11872'

2-3/8" tbg w/ pkr @ 11500'

CIBP @ 11740', w/ 20' cmt on top
Fish in hole w/ pkr @ 11760'

TD-12000'

OXY USA WTP LP - Proposed
OXY Kid Nate Federal #1
API No. 30-015-33210

20sx Surface

45sx @ 700-600'-WOC-Tag

45sx @ 2800-2700'

40sx @ 3850-3750'-WOC-Tag

25sx @ 4563-4463'

25sx @ 5600-5500'


25sx @ 8300-8200'

25sx @ 9460-9360'

CIBP @ 10761' w/ 5sx

CIBP @ 11536' w/ 5sx

CIBP @ 11740', w/ 20' cmt on top
Fish in hole w/ pkr @ 11760'



17-1/2" hole @ 650'
13-3/8" csg @ 650'
w/ 715sx-TOC-Surf-Circ

12-1/4" hole @ 4513'
9-5/8" csg @ 4513'
w/ 1450sx-TOC-Surf-Circ

8-3/4" hole @ 12000'
5-1/2" csg @ 12000'
w/ 1250sx-TOC-3800'-TS

Strawn Perfs @ 10811-10840'sqz'd w/225sx cmt

Morrow Perfs @ 11586-11594'

Morrow Perfs @ 11837-11872'

TD-12000'