

EC

OCD-ARTESIA

Form 3160-3
(August 1999)UNITED STATES
DEPARTMENT OF THE INTERIOR
BUREAU OF LAND MANAGEMENTFORM APPROVED
OMB No. 1004-0136
Expires November 30, 2000

I-05

APPLICATION FOR PERMIT TO DRILL OR REENTER

1a. Type of Work: <input checked="" type="checkbox"/> DRILL <input type="checkbox"/> REENTER		5. Lease Serial No. NMLC028784B	
1b. Type of Well: <input checked="" type="checkbox"/> Oil Well <input type="checkbox"/> Gas Well <input type="checkbox"/> Other <input checked="" type="checkbox"/> Single Zone <input type="checkbox"/> Multiple Zone		6. If Indian, Allottee or Tribe Name	
2. Name of Operator MARBOB ENERGY CORPORATION		7. If Unit or CA Agreement, Name and No.	
Contact: MELANIE PARKER E-Mail: marbob@marbob.com		8. Lease Name and Well No. BURCH KEELY UNIT 944	
3a. Address P O BOX 227 ARTESIA, NM 88211-0227	3b. Phone No. (include area code) Ph: 505.748.3303 Fx: 505.746.2523	9. API Well No. 30-015-33569	
4. Location of Well (Report location clearly and in accordance with any State requirements.) At surface SWSW Lot 4 720FSL 720FWL At proposed prod. zone SWSW Lot 4 720FSL 720FWL		10. Field and Pool, or Exploratory GRBG JACKSON SR Q GRBG SA	
14. Distance in miles and direction from nearest town or post office*		11. Sec., T., R., M., or Blk. and Survey or Area Sec 19 T17S R30E Mer NMP SME: BLM	
15. Distance from proposed location to nearest property or lease line, ft. (Also to nearest drig. unit line, if any)		12. County or Parish EDDY	13. State NM
16. No. of Acres in Lease 1264.00		17. Spacing Unit dedicated to this well 37.41	
18. Distance from proposed location to nearest well, drilling, completed, applied for, on this lease, ft.		19. Proposed Depth 4800 MD	
20. BLM/BIA Bond No. on file		21. Elevations (Show whether DF, KB, RT, GL, etc.) 3610 GL	
22. Approximate date work will start 07/04/2003		23. Estimated duration 21 DAYS	

24. Attachments

The following, completed in accordance with the requirements of Onshore Oil and Gas Order No. 1, shall be attached to this form:

- | | |
|---|--|
| 1. Well plat certified by a registered surveyor. | 4. Bond to cover the operations unless covered by an existing bond on file (see Item 20 above). |
| 2. A Drilling Plan. | 5. Operator certification |
| 3. A Surface Use Plan (if the location is on National Forest System Lands, the SUPO shall be filed with the appropriate Forest Service Office). | 6. Such other site specific information and/or plans as may be required by the authorized officer. |

25. Signature (Electronic Submission)	Name (Printed/Typed) MELANIE PARKER	Date 06/04/2003
Title AUTHORIZED REPRESENTATIVE		
Approved by (Signature) /s/ Joe G. Lara	Name (Printed/Typed) /s/ Joe G. Lara	Date AUG 02 2004
Title FIELD MANAGER		
Office CARLSBAD FIELD OFFICE		

Application approval does not warrant or certify the applicant holds legal or equitable title to those rights in the subject lease which would entitle the applicant to conduct operations thereon.

Conditions of approval, if any, are attached.

APPROVAL FOR 1 YEAR

Title 18 U.S.C. Section 1001 and Title 43 U.S.C. Section 1212, make it a crime for any person knowingly and willfully to make to any department or agency of the United States any false, fictitious or fraudulent statements or representations as to any matter within its jurisdiction.

Additional Operator Remarks (see next page)

Electronic Submission #22753 verified by the BLM Well Information System
For MARBOB ENERGY CORPORATION, sent to the Carlsbad
committed to AFMSS for processing by Linda Askwig on 06/04/2003 (03LA0588AE)

APPROVAL SUBJECT TO
GENERAL REQUIREMENTS AND
SPECIAL STIPULATIONS
ATTACHED

** BLM REVISED ** BLM REVISED ** BLM REVISED ** BLM REVISED ** BLM REVISED **

Additional Operator Remarks:

NO REMARK PROVIDED

Revisions to Operator-Submitted EC Data for APD #22753

Operator Submitted

Lease: NMLC028784B
Agreement:
Operator: MARBOB ENERGY CORPORATION
PO BOX 227
ARTESIA, NM 88211-0227
Ph: 505.748.3303
Fx: 505.746.2523

Admin Contact: MELANIE PARKER
AUTHORIZED REPRESENTATIVE
PO BOX 227
ARTESIA, NM 88211-0227
Ph: 505.748.3303
Fx: 505.746.2523
E-Mail: marbob@marbob.com

Tech Contact:

Well Name: BURCH KEELY UNIT
Number: 944
Location:
State: NM
County: EDDY
S/T/R: Sec 19 T17S R30E Mer NMP
Surf Loc: SWSW Lot 4 720FSL 720FWL
Field/Pool: GRBG JACKSON SR Q GRBG SA

Bond: 585716

BLM Revised (AFMSS)

NMLC028784B
MARBOB ENERGY CORPORATION
P O BOX 227
ARTESIA, NM 88211-0227
Ph: 505.748.3303

MELANIE PARKER
AUTHORIZED REPRESENTATIVE
P O BOX 227
ARTESIA, NM 88211-0227
Ph: 505.748.3303
Fx: 505.746.2523
E-Mail: marbob@marbob.com

BURCH KEELY UNIT
944
NM
EDDY
Sec 19 T17S R30E Mer NMP
SWSW Lot 4 720FSL 720FWL
GRBG JACKSON SR Q GRBG SA

DISTRICT II
P.O. Drawer DD, Artesia, NM 88211-0719

OIL CONSERVATION DIVISION

DISTRICT III
1000 Rio Brazos Rd., Aztec, NM 87410

P.O. Box 2088
Santa Fe, New Mexico 87504-2088

DISTRICT IV
P.O. BOX 2088, SANTA FE, N.M. 87504-2088

WELL LOCATION AND ACREAGE DEDICATION PLAT

☐ AMENDED REPORT

API Number		Pool Code	Pool Name	
		28509	GRAYBURG JACKSON SR Q GRBG SA	
Property Code	Property Name		Well Number	
006497	BURCH KEELY UNIT		944	
OGRID No.	Operator Name		Elevation	
14049	MARBOB ENERGY CORPORATION		3610'	

Surface Location

UL or lot No.	Section	Township	Range	Lot Idn	Feet from the	North/South line	Feet from the	East/West line	County
4	19	17-S	30-E		720	SOUTH	720	WEST	EDDY

Bottom Hole Location If Different From Surface

UL or lot No.	Section	Township	Range	Lot Idn	Feet from the	North/South line	Feet from the	East/West line	County
Dedicated Acres	Joint or Infill	Consolidation Code	Order No.						

NO ALLOWABLE WILL BE ASSIGNED TO THIS COMPLETION UNTIL ALL INTERESTS HAVE BEEN CONSOLIDATED
OR A NON-STANDARD UNIT HAS BEEN APPROVED BY THE DIVISION

LOT 1	
37.43 AC. LOT 2	
37.43 AC. LOT 3	
37.41 AC. LOT 4	

3613.2' 3613.7'

← 720' → ○

3607.2' 3600.9'

↓ 720' ↓

37.41 AC.

OPERATOR CERTIFICATION

I hereby certify the information contained herein is true and complete to the best of my knowledge and belief.

Melanie J. Parker

Signature _____

Melanie J. Parker

Printed Name _____

Land Department

Title _____

June 4, 2003

Date _____

SURVEYOR CERTIFICATION

I hereby certify that the well location shown on this plat was plotted from field notes of actual surveys made by me or under my supervision and that the same is true and correct to the best of my belief.

FEBRUARY 25 , 2003

Date Surveyed _____ L.A.

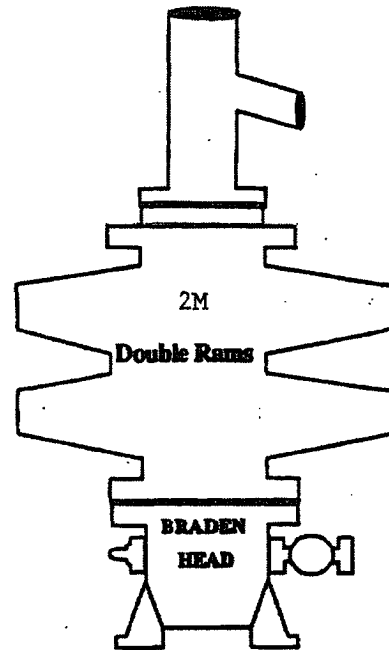
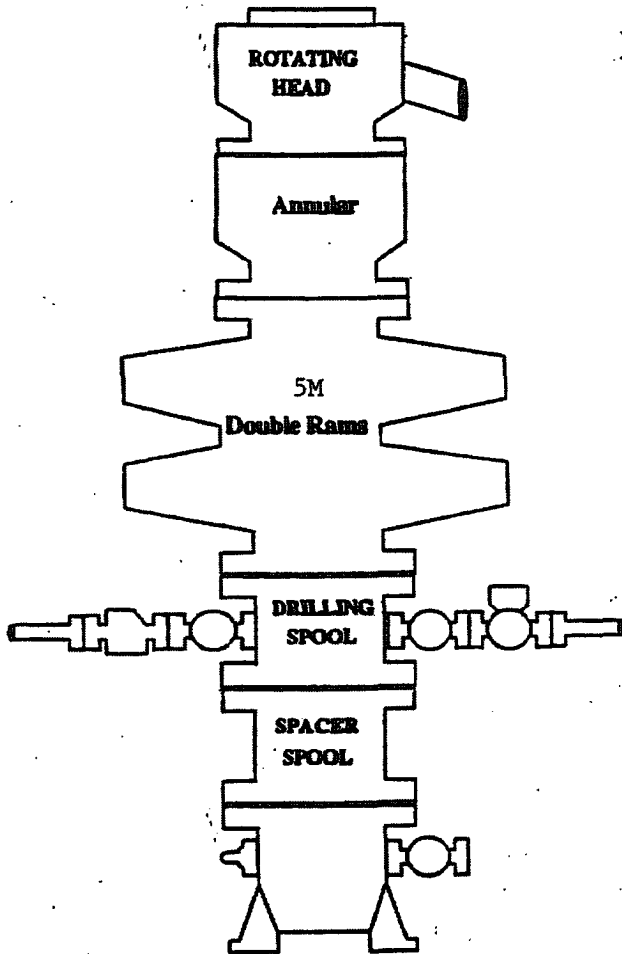
Signature & Seal of Professional Surveyor _____

Gary H. Eldon 2/17/03

9311.0238

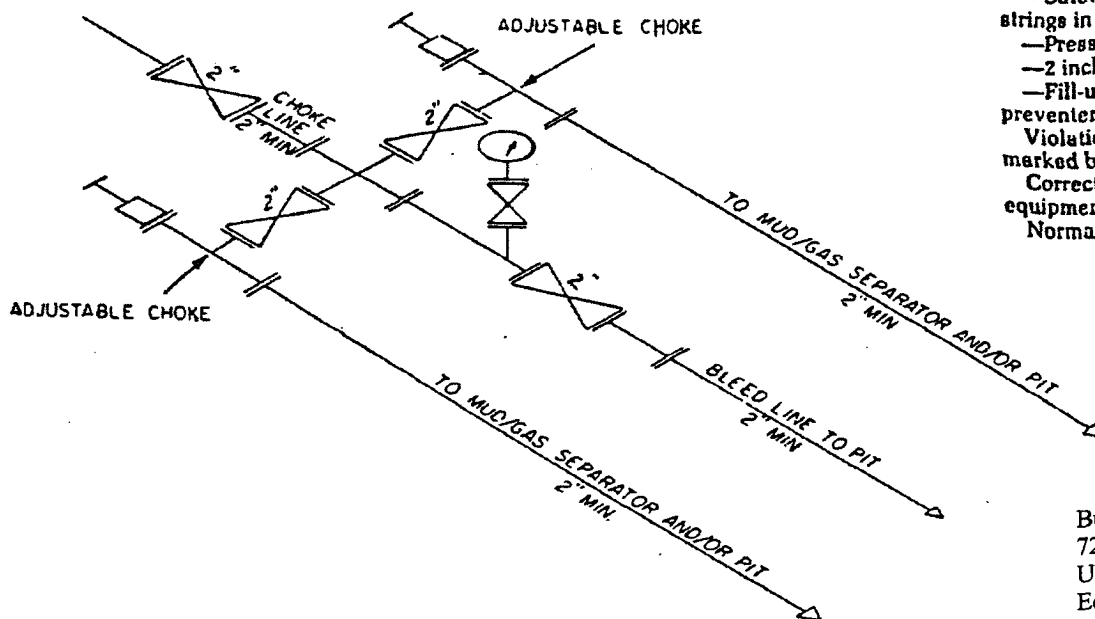
Certificate No. RONALD J. EIDSON 3239
GARY ELIDSON 12641

BOPE SCHEMATIC



ONSHORE OIL AND GAS ORDER NO. 2

- 2M system:
- Annular preventer, or, double ram, or two rams with one being blind and one being a pipe ram *
 - Kill line (2 inch minimum)
 - 1 kill line valve (2 inch minimum)
 - 1 choke line valve
 - 2 chokes (refer to diagram in Attachment 1)
 - Upper kelly cock valve with handle available
 - Safety valve and subs to fit all drill strings in use
 - Pressure gauge on choke manifold
 - 2 inch minimum choke line
 - Fill-up line above the uppermost preventer.
- Violation: Minor (all items unless marked by asterisk).
Corrective Action: Install the equipment as specified.
Normal Abatement Period: 24 hours.



Burch Keely Unit No. 944
720' FSL & 720' FWL
Unit M, Lot 4, Sec 30-T17S-R30E
Eddy County, New Mexico

2M CHOKER MANIFOLD EQUIPMENT — CONFIGURATION OF CHOKES

MAY VARY

Exhibit One

Form 3160-5
(June 1990)

UNITED STATES
DEPARTMENT OF THE INTERIOR
BUREAU OF LAND MANAGEMENT

JUN 21 1999

FORM APPROVED
Budget Bureau No. 1004-0135
Expires: March 31, 1993

SUNDRY NOTICES AND REPORTS ON WELLS

Do not use this form for proposals to drill or to deepen or reentry to a different reservoir.
Use "APPLICATION FOR PERMIT-" for such proposals

SUBMIT IN TRIPLICATE

1. Type of Well

☒ Oil Well ☐ Gas Well ☐ Other

2. Name of Operator

MARBOB ENERGY CORPORATION

3. Address and Telephone No.

P.O. BOX 227, ARTESIA, NM 88210 505-748-3303

4. Location of Well (Footage, Sec., T., R., M., or Survey Description)

T17S-R29E
T17S-R30E
T17S-R31E

5. Lease Designation and Serial No.

6. If Indian, Allottee or Tribe Name

7. If Unit or CA, Agreement Designation

8. Well Name and No.

9. API Well No.

10. Field and Pool, or Exploratory Area

11. County or Parish, State

EDDY CO., NM

12. CHECK APPROPRIATE BOX(s) TO INDICATE NATURE OF NOTICE, REPORT, OR OTHER DATA

TYPE OF SUBMISSION

- ☐ Notice of Intent
☐ Subsequent Report
☐ Final Abandonment Notice

TYPE OF ACTION

- ☐ Abandonment
☐ Recompletion
☐ Plugging Back
☐ Casing Repair
☐ Altering Casing
☒ Other TEST BOPS

- ☐ Change of Plans
☐ New Construction
☐ Non-Routine Fracturing
☐ Water Shut-Off
☐ Conversion to Injection
☐ Dispose Water

(Note: Report results of multiple completion on Well Completion or Recompletion Report and Log form.)

13. Describe Proposed or Completed Operations (Clearly state all pertinent details, and give pertinent dates, including estimated date of starting any proposed work. If well is directionally drilled, give subsurface locations and measured and true vertical depths for all markers and zones pertinent to this work.)*

DUE TO THE LOW BOTTOM HOLE PRESSURE OF FORMATIONS ABOVE 6000', WE ARE REQUESTING BLANKET APPROVAL FOR WELLS IN THE ABOVE LOCATIONS TO TEST BOPS ON SURFACE CASING TO 1000#

THIS SUNDRY IS APPROVED FOR MARBOB TO HAVE A BLANKET APPROVAL FOR TESTING BOPS.

HOWEVER, THE OPERATOR WILL STATE ON EACH APD THIS APPLIES TO IN ORDER TO

REMIND AND/OR BRING NOTICE TO THE BLM OFFICE AND ENGINEER REVIEWING THE APD

THAT THE WELL'S BOPE TESTING IS COVERED BY A BLANKET APPROVAL FOR THESE LOCATIONS

14. I hereby certify that the foregoing is true and correct

Signed Robin Cookman

Title PRODUCTION ANALYST

Date 05/25/99

(This space for Federal or State office use)

Approved by Shay

Title PETROLEUM ENGINEER

Date JUN 16 1999

Conditions of approval, if any:

Title 18 U.S.C. Section 1001, makes it a crime for any person knowingly and willfully to make to any department or agency of the United States any false, fictitious or fraudulent statements or representations as to any matter within its jurisdiction.

*See instruction on Reverse Side

SEP 09 1999



United States Department of the Interior

BUREAU OF LAND MANAGEMENT

Roswell Field Office
2909 West Second St.
Roswell, New Mexico 88201
www.nm.blm.gov



IN REPLY REFER TO:
NMNM-88525X
3180 (06200)

Marbob Energy Corporation
Attention: Johnny Gray
P. O. Box 227
Artesia, NM 88210

SEP 07 1999

Gentlemen:

With regard to our telephone conversation of September 2, 1999, a review of our records has found discrepancies in the casing requirements section of the conditions of approval for your APD's. As per our meeting on July 7, 1999, our office had agreed with your recommended casing procedures for shallow wells of 6000 ft. or less in T. 17 S., Rgs. 29, 30 and 31 E., NMPM. In order to correct the discrepancies, this letter states the language to be used for the conditions of approval casing requirements for all your existing APD's

Conditions of Approval-Drilling amended as follows:


II. Casing requirements in T. 17 S., Rgs. 29, 30 and 31 E. for shallow wells less than 6,000 ft.

1. 8-5/8 inch surface casing should be set at approximately ____ ft. in the Rustler Anhydrite or in the case the salt occurs at a shallower depth above the top of the salt. The surface casing shoe shall be set in the anhydrite to ensure adequate sealing. The operator is required to use an excess of 100% cement volume to fill annulus. If cement does not circulate to surface the operator may then use ready mix cement to fill the remaining annulus.

2. The minimum required fill of cement behind the 5 1/4 inch production casing is to place the top of the cement 200 ft. above the top of the uppermost hydrocarbon bearing interval or to the base of the salt.

These requirements supercede those issued in your existing, approved APD's for the shallow wells located in T. 17 S., Rgs. 29, 30 and 31 E., NMPM. If you have any question regarding this matter please call John S. Simitz at (505) 627-0288 or Armando A. Lopez at (505) 627-0248.

Sincerely,

A handwritten signature in cursive script, reading "Larry D. Bray".

Larry D. Bray
Acting Assistant Field Office Manager,
Lands and Minerals

DRILLING PROGRAM

Burch Keely Unit No. 944
720' FSL and 720' FWL
Section 19-17S-30E
Eddy County, New Mexico

10. Anticipated Starting Date and Duration of Operations

Starting date will be scheduled upon approval.

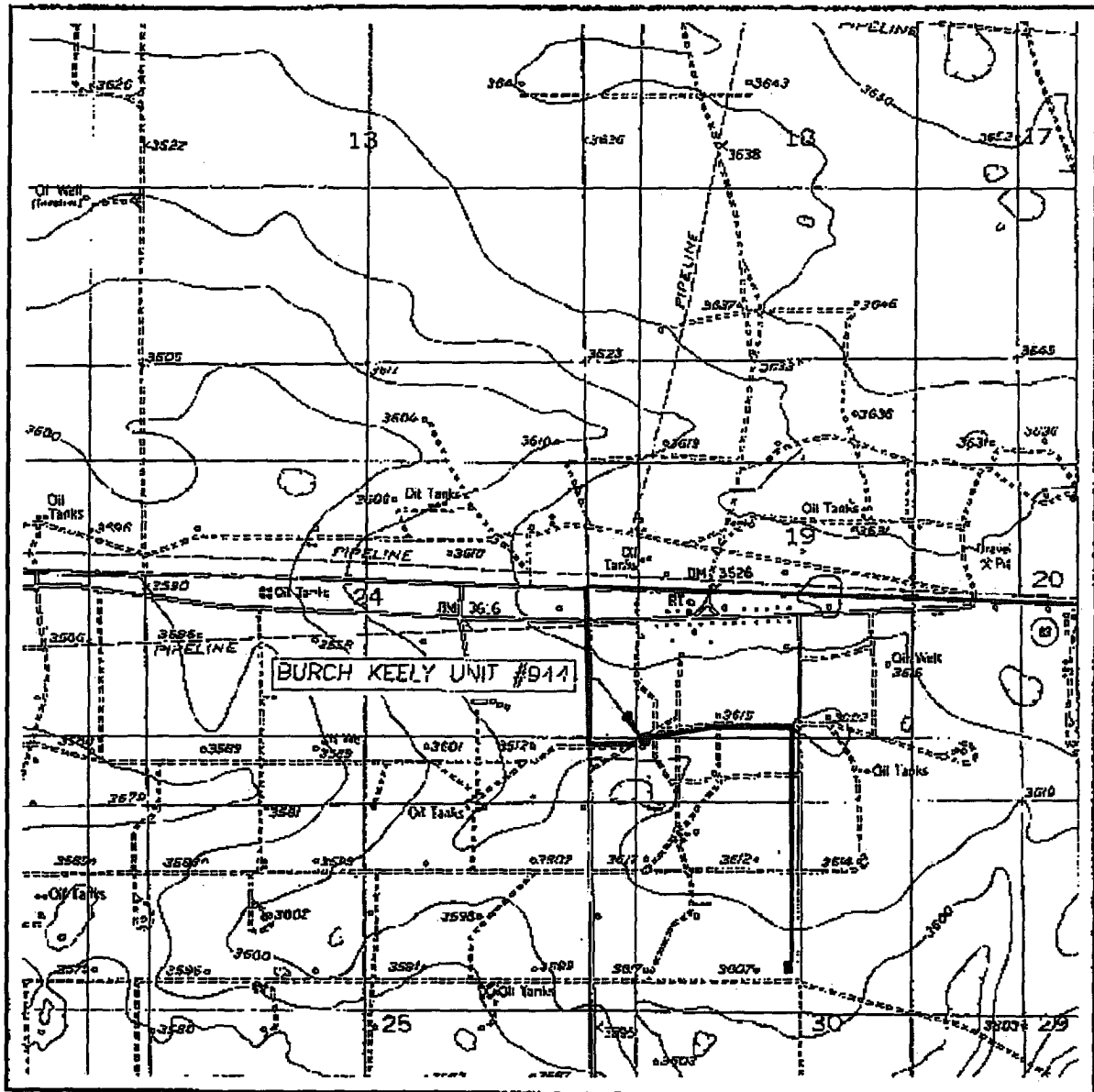
Duration of Operations: Once commenced, the drilling operations should be completed in approximately 21 days. If the well is productive, an additional 30 to 60 days will be required for completion and testing of the well.

SURFACE USE AND OPERATING PLAN

Burch Keely Unit No. 944
720' FSL and 720' FWL
Section 19-17S-30E
Eddy County, New Mexico

- 1.(c) Directions to Locations: From Loco Hills, proceed west on U.S. 82 for 1.8 miles. Turn south on General American Road (CR 216) and proceed 3/10 miles. Turn east on lease road and proceed 1/10 miles to location.
2. No new access road will be necessary.
- 4.(a) If productive, this well will use Satellite "G".

LOCATION VERIFICATION MAP



SCALE: 1" = 2000'

CONTOUR INTERVAL: 10'
RED LAKE SC, N.M.

SEC. 19 TWP. 17-S. RGE. 30-E

SURVEY N.M.P.M.

COUNTY EDDY:

DESCRIPTION 720' FSL & 720' FW'

ELEVATION 3610'

OPERATOR MARBOB ENERGY

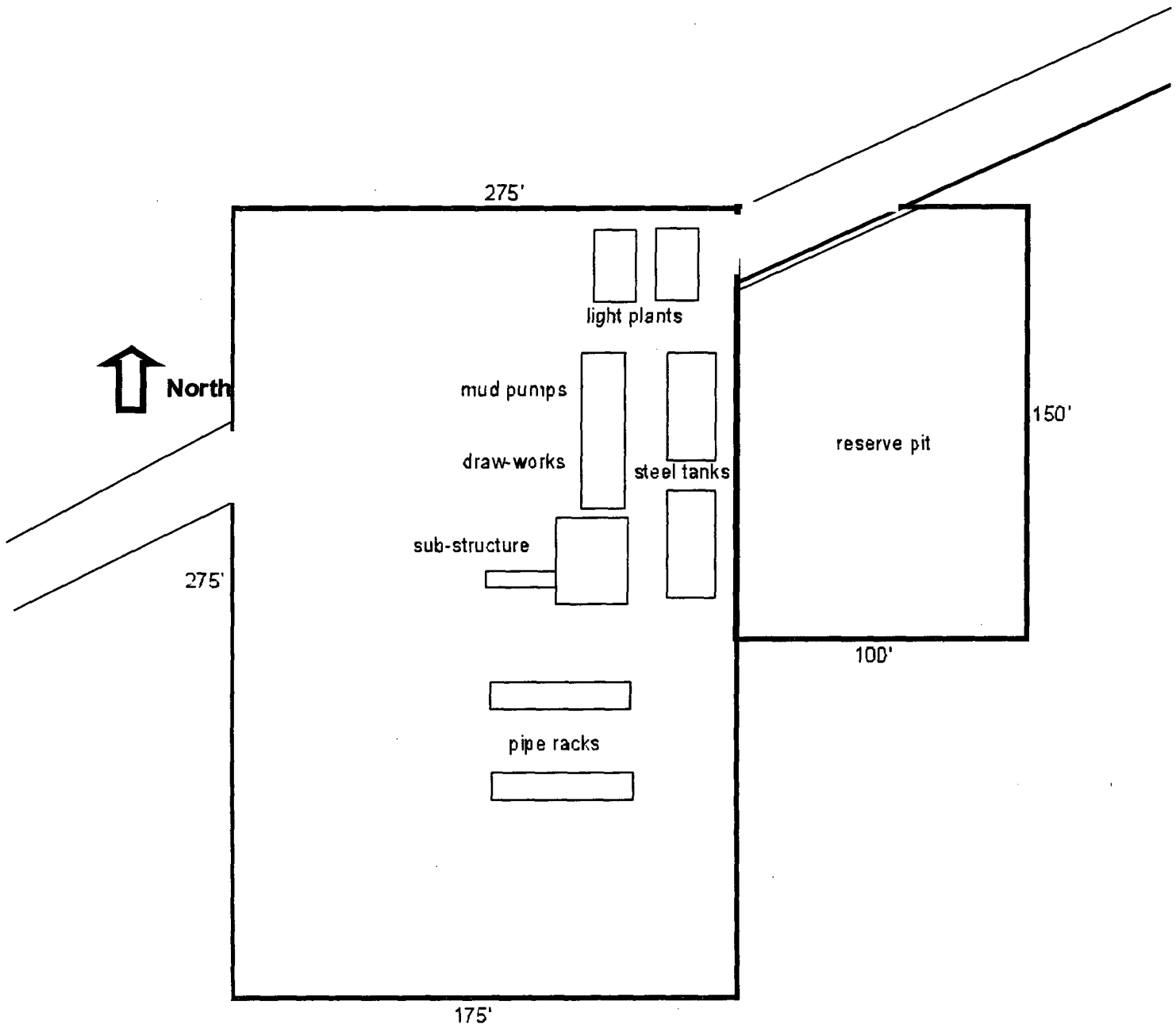
LEASE BURCH KEELY UNIT

U.S.G.S. TOPOGRAPHIC MAP

— Flowline
— Road

JOHN WEST SURVEYING
HOBBS, NEW MEXICO
(505) 393-3117

Well Site Lay-Out Plat



Burch Keely Unit #944
720' FSL & 720' FWL
Unit M, Lot 4, Sec 19-T17S-R30E
Eddy County, New Mexico

EXHIBIT FOUR