

Submit To Appropriate District Office State Lease - 6 copies Fee Lease - 5 copies District I 1625 N. French Dr., Hobbs, NM 88240 District II 1301 W. Grand Avenue, Artesia, NM 88210 District III 1000 Rio Brazos Rd., Aztec, NM 87410 District IV 1220 S. St. Francis Dr., Santa Fe, NM 87505	State of New Mexico Energy, Minerals and Natural Resources Oil Conservation Division 1220 South St. Francis Dr. Santa Fe, NM 87505	Form C-105 Revised June 10, 2003 WELL API NO. 30-015-33587 5. Indicate Type of Lease STATE <input type="checkbox"/> FEE <input checked="" type="checkbox"/> State Oil & Gas Lease No.
--	---	--

WELL COMPLETION OR RECOMPLETION REPORT AND LOG

1a. Type of Well: OIL WELL <input checked="" type="checkbox"/> GAS WELL <input type="checkbox"/> DRY <input type="checkbox"/> OTHER _____ b. Type of Completion: NEW <input checked="" type="checkbox"/> WORK <input type="checkbox"/> DEEPEN <input type="checkbox"/> PLUG <input type="checkbox"/> DIFF. WELL OVER BACK RESVR. <input type="checkbox"/> OTHER	7. Lease Name or Unit Agreement Name BAR W FEE
--	--

2. Name of Operator MARBOB ENERGY CORPORATION	RECEIVED JAN 11 2005 ARTESIA
---	---

3. Address of Operator PO BOX 227, ARTESIA, NM 88211-0227	8. Well No. 2 9. Pool name or Wildcat ESPERANZA; DELAWARE
---	--

4. Well Location

Unit Letter E : 2310 Feet From The SOUTH Line and 1650 Feet From The WEST Line

Section 10 Township 22S Range 27E NMPM EDDY County

10. Date Spudded 10/8/04	11. Date T.D. Reached 10/17/04	12. Date Compl. (Ready to Prod.) 12/17/04	13. Elevations (DF& RKB, RT, GR, etc.) 3075' GL	14. Elev. Casinghead
15. Total Depth 5310'	16. Plug Back T.D. 5300'	17. If Multiple Compl. How Many Zones?	18. Intervals Drilled By 0 - 5310'	Cable Tools

19. Producing Interval(s), of this completion - Top, Bottom, Name 4765' - 5216' DELAWARE	20. Was Directional Survey Made NO
21. Type Electric and Other Logs Run DLL, CSNG	22. Was Well Cored NO

23. CASING RECORD (Report all strings set in well)

CASING SIZE	WEIGHT LB./FT.	DEPTH SET	HOLE SIZE	CEMENTING RECORD	AMOUNT PULLED
8 5/8"	24#	405'	12 1/4"	340 SX	NONE
5 1/2"	17#	5310'	7 7/8"	1075 SX, CIRC	NONE

24. LINER RECORD				25. TUBING RECORD			
SIZE	TOP	BOTTOM	SACKS CEMENT	SCREEN	SIZE	DEPTH SET	PACKER SET
					2 7/8"	4721'	

26. Perforation record (interval, size, and number) 4765' - 5216' (20 SHOTS)	27. ACID, SHOT, FRACTURE, CEMENT, SQUEEZE, ETC. <table border="1" style="width:100%; border-collapse: collapse;"> <tr> <th>DEPTH INTERVAL</th> <th>AMOUNT AND KIND MATERIAL USED</th> </tr> <tr> <td>5155'-5216'</td> <td>ACDZ W/ 750 GAL NEFE 7 1/2% HCL</td> </tr> <tr> <td>4765'-4914'</td> <td>ACDZ W/ 750 GAL NEFE 7 1/2% HCL</td> </tr> <tr> <td>4765'-4914'</td> <td>FRAC W/ 150K# SAND</td> </tr> </table>	DEPTH INTERVAL	AMOUNT AND KIND MATERIAL USED	5155'-5216'	ACDZ W/ 750 GAL NEFE 7 1/2% HCL	4765'-4914'	ACDZ W/ 750 GAL NEFE 7 1/2% HCL	4765'-4914'	FRAC W/ 150K# SAND
DEPTH INTERVAL	AMOUNT AND KIND MATERIAL USED								
5155'-5216'	ACDZ W/ 750 GAL NEFE 7 1/2% HCL								
4765'-4914'	ACDZ W/ 750 GAL NEFE 7 1/2% HCL								
4765'-4914'	FRAC W/ 150K# SAND								


28. PRODUCTION

Date First Production 12/20/04	Production Method (Flowing, gas lift, pumping - Size and type pump) PUMPING	Well Status (Prod. or Shut-in) PROD					
Date of Test 12/24/04	Hours Tested 24	Choke Size	Prod'n For Test Period	Oil - Bbl 132	Gas - MCF 410	Water - Bbl. 419	Gas - Oil Ratio
Flow Tubing Press.	Casing Pressure	Calculated 24-Hour Rate	Oil - Bbl.	Gas - MCF	Water - Bbl.	Oil Gravity - API - (Corr.)	

29. Disposition of Gas (Sold, used for fuel, vented, etc.) SOLD	Test Witnessed By SHANE GRAY
---	--

30. List Attachments
 LOGS, DEVIATION SURVEY

31. I hereby certify that the information shown on both sides of this form as true and complete to the best of my knowledge and belief

Signature  Printed Name **DIANA J. CANNON** Title **PRODUCTION ANALYST** Date **1/10/05**

E-mail Address **PRODUCTION@MARBOB.COM**

L & M DRILLING, INC.

OIL WELL DRILLING CONTRACTORS
PO BOX 1370 ARTESIA, NEW MEXICO 88211-1370
(505) 746-4405 746-3518 748-2205

October 27, 2004

OCT 28 2004

Marbob Energy Corporation
PO Drawer 227
Artesia, NM 88211-0227


RE: Bar W Fee #2
2310' FSL & 1650' FWL
Sec. 10, T17S, R27E
Eddy County, New Mexico

Gentlemen:

The following is a Deviation Survey for the above captioned well.


DEPTH	DEVIATION	DEPTH	DEVIATION
291'	1/2°	1623'	1 3/4°
406'	3/4°	1684'	1 3/4°
568'	3/4°	1782'	1 1/2°
694'	1 1/4°	1906'	3/4°
786'	1°	2031'	1 1/4°
855'	1 3/4°	2123'	1 1/4°
917'	1 1/4°	2246'	1°
1005'	1 1/4°	2367'	1 1/2°
1097'	1°	2492'	3/4°
1197'	2°	2709'	3/4°
1255'	2 1/4°	3184'	3/4°
1311'	2°	3676'	1/2°
1374'	2 1/2°	4175'	3/4°
1435'	2 1/2°	4662'	3/4°
1503'	2 1/2°	5152'	1/2°
1560'	2 1/4°	5247'	1/2°

Very truly yours,


Eddie C. LaRue
Vice President

STATE OF NEW MEXICO }
COUNTY OF EDDY }

The foregoing was acknowledged before me this 27th day of October, 2004.


Notary Public

