

District I  
1625 N. French Dr., Hobbs, NM 88240  
District II  
1301 W. Grand Avenue, Artesia, NM 88210  
District III  
1000 Rio Brazos Rd., Aztec, NM 87410  
District IV  
1220 S. St. Francis Dr., Santa Fe, NM 87505

State of New Mexico  
Energy, Minerals & Natural Resources

Form C-104  
Revised October 15, 2009

Oil Conservation Division  
1220 South St. Francis Dr.  
Santa Fe, NM 87505

Submit one copy to appropriate District Office

☐ AMENDED REPORT

I. REQUEST FOR ALLOWABLE AND AUTHORIZATION TO TRANSPORT

<sup>1</sup> Operator name and Address CFM OIL, LLC PO BOX 1176 ARTESIA, NM 88211 ✓		<sup>2</sup> OGRID Number 280554 ✓
		<sup>3</sup> Reason for Filing Code/ Effective Date change of transporters/ 10/01/2010
<sup>4</sup> API Number 30 - 015-02279 ✓	<sup>5</sup> Pool Name MILLMAN RIVERS EAST	
		<sup>6</sup> Pool Code 46580 ✓
<sup>7</sup> Property Code <del>16487</del> 309375	<sup>8</sup> Property Name ANGELL STATE ✓	
		<sup>9</sup> Well Number 03 ✓

II. <sup>10</sup> Surface Location

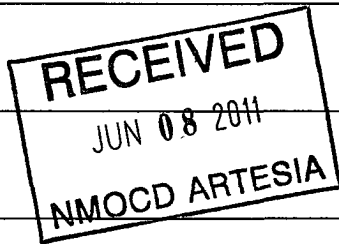
Ul or lot no. J	Section 21	Township 19S	Range 28E	Lot Idn	Feet from the 1650	North/South Line S	Feet from the 1650	East/West line E	County EDDY ✓
--------------------	---------------	-----------------	--------------	---------	-----------------------	--------------------------	-----------------------	---------------------	------------------

<sup>11</sup> Bottom Hole Location

UL or lot no.	Section	Township	Range	Lot Idn	Feet from the	North/South line	Feet from the	East/West line	County
<sup>12</sup> Lsc Code S ✓	<sup>13</sup> Producing Method Code P ✓	<sup>14</sup> Gas Connection Date	<sup>15</sup> C-129 Permit Number		<sup>16</sup> C-129 Effective Date		<sup>17</sup> C-129 Expiration Date		

III. Oil and Gas Transporters

<sup>18</sup> Transporter OGRID 214754	<sup>19</sup> Transporter Name and Address LPC CRUDE OIL II LLC PO BOX 3821 MIDLAND, TX 79702	<sup>20</sup> O/G/W O

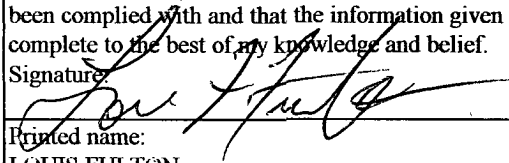

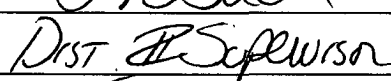
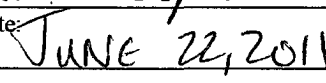


IV. Well Completion Data

<sup>21</sup> Spud Date	<sup>22</sup> Ready Date	<sup>23</sup> TD	<sup>24</sup> PBTD	<sup>25</sup> Perforations	<sup>26</sup> DHC, MC
<sup>27</sup> Hole Size		<sup>28</sup> Casing & Tubing Size	<sup>29</sup> Depth Set		<sup>30</sup> Sacks Cement

V. Well Test Data

<sup>31</sup> Date New Oil	<sup>32</sup> Gas Delivery Date	<sup>33</sup> Test Date	<sup>34</sup> Test Length	<sup>35</sup> Tbg. Pressure	<sup>36</sup> Csg. Pressure
<sup>37</sup> Choke Size	<sup>38</sup> Oil	<sup>39</sup> Water	<sup>40</sup> Gas		<sup>41</sup> Test Method

<sup>42</sup> I hereby certify that the rules of the Oil Conservation Division have been complied with and that the information given above is true and complete to the best of my knowledge and belief. Signature: 		OIL CONSERVATION DIVISION	
Printed name: LOUIS FULTON		Approved by: 	
Title: OWNER		Title: 	
E-mail Address: cfm oilcomp1176@hotmail.com		Approval Date: 	
Date: JUN 07 2311	Phone: 575-746-3099		