

District I
1625 N. French Dr., Hobbs, NM 88240
District II
1301 W. Grand Avenue, Artesia, NM 88210
District III
1000 Rio Brazos Rd., Aztec, NM 87410
District IV
1220 S. St. Francis Dr., Santa Fe, NM 87505

State of New Mexico
Energy, Minerals & Natural Resources

Form C-104
Revised October 15, 2009

Oil Conservation Division
1220 South St. Francis Dr.
Santa Fe, NM 87505

Submit one copy to appropriate District Office

☐ AMENDED REPORT

I. REQUEST FOR ALLOWABLE AND AUTHORIZATION TO TRANSPORT

| | | |
|--|---|---|
| ¹ Operator name and Address CFM OIL, LLC PO BOX 1176 ARTESIA, NM 88211 ✓ | | ² OGRID Number 280554 ✓ |
| | | ³ Reason for Filing Code/ Effective Date change of transporters/ 10/01/2010 |
| ⁴ API Number 30 - 015-02824 ✓ | ⁵ Pool Name SQUARE LAKE GRAYBURG SAN ANDRES | ⁶ Pool Code 57570 ✓ |
| ⁷ Property Code 303780 309400 | ⁸ Property Name HOLLIS ✓ | ⁹ Well Number 04 ✓ |
| | | |

II. ¹⁰ Surface Location

| | | | | | | | | | |
|--------------------|---------------|-----------------|--------------|---------|-----------------------|--------------------------|----------------------|---------------------|------------------|
| UL or lot no. I | Section 36 | Township 16S | Range 29E | Lot Idn | Feet from the 1980 | North/South Line S | Feet from the 660 | East/West line E | County EDDY ✓ |
|--------------------|---------------|-----------------|--------------|---------|-----------------------|--------------------------|----------------------|---------------------|------------------|

¹¹ Bottom Hole Location

| | | | | | | | | | |
|-------------------------------|---|--------------------------------------|-----------------------------------|------------------------------------|-------------------------------------|------------------|---------------|----------------|--------|
| UL or lot no. | Section | Township | Range | Lot Idn | Feet from the | North/South line | Feet from the | East/West line | County |
| | | | | | | | | | |
| ¹² Lse Code S ✓ | ¹³ Producing Method Code P ✓ | ¹⁴ Gas Connection Date | ¹⁵ C-129 Permit Number | ¹⁶ C-129 Effective Date | ¹⁷ C-129 Expiration Date | | | | |

III. Oil and Gas Transporters

| | | |
|------------------------------------|--|---------------------|
| ¹⁸ Transporter OGRID | ¹⁹ Transporter Name and Address | ²⁰ O/G/W |
| 214754 | LPC CRUDE OIL II LLC PO BOX 3821 MIDLAND, TX 79702 | O |
| | | |
| | | |
| | | |
| | | |
| | | |
| | | |




RECEIVED
JUN 08 2011
NMOCD ARTESIA

IV. Well Completion Data

| | | | | | |
|-------------------------|------------------------------------|-------------------------|----------------------------|----------------------------|-----------------------|
| ²¹ Spud Date | ²² Ready Date | ²³ TD | ²⁴ PBTD | ²⁵ Perforations | ²⁶ DHC, MC |
| ²⁷ Hole Size | ²⁸ Casing & Tubing Size | ²⁹ Depth Set | ³⁰ Sacks Cement | | |
| | | | | | |
| | | | | | |
| | | | | | |
| | | | | | |

V. Well Test Data

| | | | | | |
|----------------------------|---------------------------------|-------------------------|---------------------------|-----------------------------|-----------------------------|
| ³¹ Date New Oil | ³² Gas Delivery Date | ³³ Test Date | ³⁴ Test Length | ³⁵ Tbg. Pressure | ³⁶ Csg. Pressure |
| ³⁷ Choke Size | ³⁸ Oil | ³⁹ Water | ⁴⁰ Gas | | ⁴¹ Test Method |

| | | | |
|---|------------------------|---|--|
| ⁴² I hereby certify that the rules of the Oil Conservation Division have been complied with and that the information given above is true and complete to the best of my knowledge and belief. Signature:  | | OIL CONSERVATION DIVISION | |
| Printed name: LOUIS FULTON | | Approved by:  | |
| Title: OWNER | | Title:  | |
| E-mail Address: cfm oilcomp1176@hotmail.com | | Approval Date: JUNE 23, 2011 | |
| Date: JUN 07 2011 | Phone: 575-746-3099 | | |