

UNITED STATES
DEPARTMENT OF THE INTERIOR
BUREAU OF LAND MANAGEMENT
SUNDRY NOTICES AND REPORTS ON WELLS

Do not use this form for proposals to drill or to re-enter an abandoned well. Use Form 3160-3 (APD) for such proposals

Artesia
OCD Hobbs

FORM APPROVED
OMB NO. 1004-0135
EXPIRES: March 31, 2007

SUBMIT IN TRIPLICATE

1a Type of Well ☒ Oil Well ☐ Gas Well ☐ Other _____

2. Name of Operator
DEVON ENERGY PRODUCTION COMPANY, LP

3. Address and Telephone No
20 N. Broadway, Oklahoma City, Ok 73102-8260 405-235-3611

4. Location of Well (Report location clearly and in accordance with Federal requirements)*
200 FSL 1650 FWL N SEC 2 T25S R31E
BHL: 2600 FSL & 1642 FWL K SEC 35 T24S R31E ✓

5. Lease Serial No.
NMNM36379; K 4562

6. If Indian, Allottee or Tribe Name

7. Unit or CA Agreement Name and No.

8. Well Name and No.
Cotton Draw Unit 136H

9. API Well No.
015-38534

10. Field and Pool, or Exploratory
Paduca; Bone Spring *KZ*

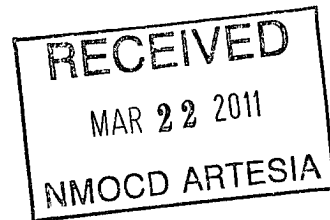
11. County or Parish State
Eddy NM

12. CHECK APPROPRIATE BOX(s) TO INDICATE NATURE OF NOTICE, REPORT, OR OTHER DATA

| TYPE OF SUBMISSION | TYPE OF ACTION | | | |
|--|---|---|--|--|
| <input checked="" type="checkbox"/> Notice of Intent | <input type="checkbox"/> Acidize | <input type="checkbox"/> Deepen | <input type="checkbox"/> Production (Start/Resume) | <input type="checkbox"/> Water Shut-Off |
| <input type="checkbox"/> Subsequent Report | <input type="checkbox"/> Alter Casing | <input type="checkbox"/> Fracture Treat | <input type="checkbox"/> Reclamation | <input type="checkbox"/> Well Integrity |
| <input type="checkbox"/> Final Abandonment Notice | <input type="checkbox"/> Casing Repair | <input type="checkbox"/> New Construction | <input type="checkbox"/> Recomplete | <input type="checkbox"/> Other Establish <u>Project Area</u> |
| | <input type="checkbox"/> Change Plans | <input type="checkbox"/> Plug and Abandon | <input type="checkbox"/> Temporarily Abandon | |
| | <input type="checkbox"/> Convert to Injection | <input type="checkbox"/> Plug Back | <input type="checkbox"/> Water Disposal | |

13. Describe Proposed or Completed Operations (Clearly state all pertinent details, and give pertinent dates, including estimated date of starting any proposed work and approximate duration thereof. If the proposal deepens directionally or recompletes horizontally, give subsurface location and measured and true vertical depths of all pertinent markers and zones. Attach the Bond under which the work will be performed or provide the Bond No. on file with BLM/BIA. Required subsequent reports shall be filed within 30 days following completion of the involved operations. If the operation results in a multiple completion or recompletion in a new interval, a Form 3160-4 shall be filed once testing has been completed. Final Abandonment Notices shall be filed only after all requirement, including reclamation, have been completed, and the operator has determined that the site is ready for final inspection.)

Devon Energy Production Company L. P. respectfully requests to re-establish the project area to comply with the OCD Rules.
Please see the attached C-102 for the Cotton Draw Unit 136H.



14. I hereby certify that the foregoing is true and correct

Signed *Judy A. Barnett* Name **Judy A. Barnett X8699** Title Regulatory Specialist Date 3/11/2011

(This space for Federal or State Office use)

Approved by **/s/ Don Peterson** Title _____ Date **MAR 18 2011**
Conditions of approval, if any:

This is a C.O.C. Section 1001, makes it a crime for any person knowingly and willfully to make any department or agency of the United States any false, fictitious or fraudulent statements or representations to any matter within its jurisdiction.

***See Instruction on Reverse Side**

District I
1625 N. French Dr., Hobbs, NM 88240
District II
1301 W. Grand Avenue, Artesia, NM 88210
District III
1000 Rio Brazos Rd., Aztec, NM 87410
District IV
1220 S. St. Francis Dr., Santa Fe, NM 87505

State of New Mexico
Energy, Minerals & Natural Resources Department
OIL CONSERVATION DIVISION
1220 South St. Francis Dr.
Santa Fe, NM 87505

Form C-102
Revised October 15, 2009
Submit one copy to appropriate
District Office

☐ AMENDED REPORT

WELL LOCATION AND ACREAGE DEDICATION PLAT

| | | | |
|--|--|--|--|
| ¹ API Number 30-015-38534 | | ² Pool Code 96641 | ³ Pool Name PADUCA; BONE SPRING (O) |
| ⁴ Property Code 300035 | ⁵ Property Name COTTON DRAW | | ⁶ Well Number -136H |
| ⁷ OGRID No. 6137 | ⁸ Operator Name DEVON ENERGY PRODUCTION COMPANY, L.P. | | ⁹ Elevation 3421.3 |

¹⁰ Surface Location

| UL or lot no. | Section | Township | Range | Lot Idn | Feet from the | North/South line | Feet from the | East/West line | County |
|---------------|---------|----------|-------|---------|---------------|------------------|---------------|----------------|--------|
| N | 2 | 25 S | 31 E | | 200 | SOUTH | 1650 | WEST | EDDY |

¹¹ Bottom Hole Location If Different From Surface

| UL or lot no. | Section | Township | Range | Lot Idn | Feet from the | North/South line | Feet from the | East/West line | County |
|---------------|---------|----------|-------|---------|---------------|------------------|---------------|----------------|--------|
| K | 35 | 24 S | 31 E | | 2600 | SOUTH | 1642 | WEST | EDDY |

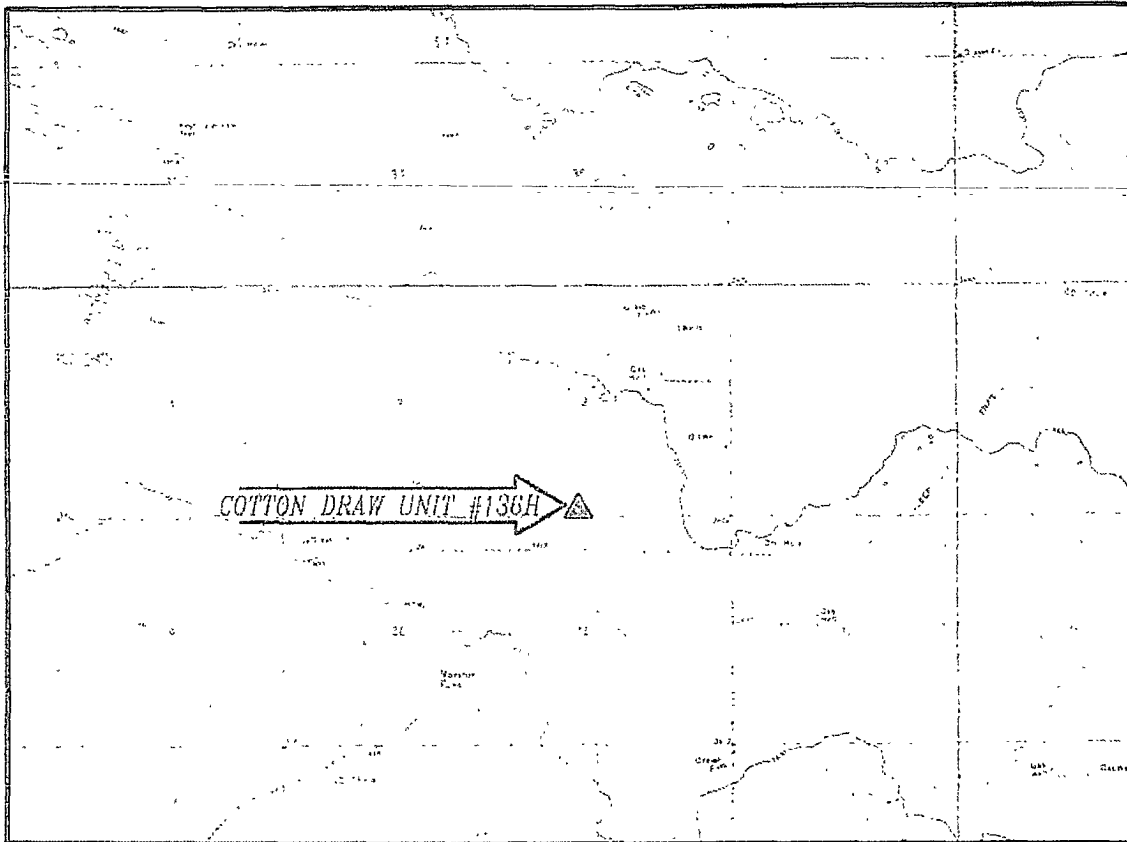
| | | | |
|--|-------------------------------|----------------------------------|-------------------------|
| ¹² Dedicated Acres 475.73 | ¹³ Joint or Infill | ¹⁴ Consolidation Code | ¹⁵ Order No. |
|--|-------------------------------|----------------------------------|-------------------------|

No allowable will be assigned to this completion until all interests have been consolidated or a non-standard unit has been approved by the division.

| | | | | |
|--|--|--|--|---|
| <p>NW CORNER SEC. 35 LAT. = 32°10'51.95"N LONG. = 103°45'25.66"W</p> <p>NMSP EAST (FT) N = 430036.93 E = 719612.25</p> <p>SECTION CORNER LAT. = 32°10'00.38"N LONG. = 103°45'25.88"W</p> <p>NMSP EAST (FT) N = 424824.52 E = 719621.19</p> <p>SW CORNER SEC. 2 LAT. = 32°09'08.16"N LONG. = 103°45'26.03"W</p> <p>NMSP EAST (FT) N = 419545.75 E = 719636.14</p> | | <p>NE CORNER SEC. 35 LAT. = 32°10'52.00"N LONG. = 103°44'24.18"W</p> <p>NMSP EAST (FT) N = 430070.15 E = 724896.74</p> <p>SECTION CORNER LAT. = 32°10'00.07"N LONG. = 103°44'24.35"W</p> <p>NMSP EAST (FT) N = 424821.55 E = 724911.12</p> <p>SE CORNER SEC. 2 LAT. = 32°09'07.61"N LONG. = 103°44'24.41"W</p> <p>NMSP EAST (FT) N = 419519.18 E = 724934.87</p> | | <p>17 OPERATOR CERTIFICATION</p> <p>I hereby certify that the information contained herein is true and complete to the best of my knowledge and belief, and that this organization either owns a working interest or unleased mineral interest in the land including the proposed bottom hole location or has a right to drill this well at this location pursuant to a contract with an owner of such a mineral or working interest, or to a voluntary pooling agreement or a compulsory pooling order heretofore entered by the division.</p> <p>Signature: <i>[Signature]</i> Date: 3/10/11</p> |
| <p>TOE TARGET LAT. = 32°10'25.42"N LONG. = 103°45'06.56"W</p> <p>NMSP EAST (FT) N = 427423.46 E = 721260.04</p> <p>SEC 35 T.24S., R.31E.</p> | | <p>HEAL TARGET LAT. = 32°09'15.87"N LONG. = 103°45'06.77"W</p> <p>NMSP EAST (FT) N = 420333.70 E = 721288.50</p> <p>SEC 2 T.25S., R.31E.</p> | | <p>18 SURVEYOR CERTIFICATION</p> <p>I hereby certify that the well location shown on this plat was plotted from field notes of actual surveys made by me or under my supervision, and that the same is true and correct to the best of my belief.</p> <p>AUGUST 9, 2010</p> <p>Date of Survey: <i>[Signature]</i></p> <p>Signature and Seal of Professional Surveyor: <i>[Signature]</i> Certificate Number: <i>[Signature]</i> SURVEY NO. 175-R1</p> |

SECTION 2, TOWNSHIP 25 SOUTH, RANGE 31 EAST, N.M.P.M.
EDDY COUNTY, STATE OF NEW MEXICO

LOCATION VERIFICATION MAP



CONTOUR INTERVAL:
BIG SINKS
PADUCA BREAKS NW

NOT TO SCALE

DIRECTIONS TO LOCATION

FROM CR.# 786 (BUCK JACKSON) (CALICHE) AND CR.# 791 (BUCK THORN) (CALICHE) GO SOUTH ON CR. 791 3.1 MILES TURN LEFT AND GO EAST 1.15 MILES TO A PROPOSED ROAD SURVEY AND FOLLOW FLAGS NORTH 796' TO A PROPOSED PAD FOR THIS LOCATION.

SEC. 2 TWP. 25-S RGE. 31-E
SURVEY N.M.P.M.
COUNTY EDDY STATE NEW MEXICO
DESCRIPTION 200' FSL & 1650' FWL
ELEVATION 3421.3'
OPERATOR DEVON ENERGY PRODUCTION COMPANY, LP
LEASE COTTON DRAW


DEVON ENERGY PRODUCTION COMPANY, L.P.
COTTON DRAW UNIT #136H
LOCATED 200 FT. FROM THE SOUTH LINE
AND 1650 FT. FROM THE WEST LINE OF
SECTION 2, TOWNSHIP 25 SOUTH,
RANGE 31 EAST, N.M.P.M.
EDDY COUNTY, STATE OF NEW MEXICO

AUGUST 9, 2010

SURVEY NO. 175 - R1

MADRON SURVEYING, INC. 301 SOUTH CANAL (575) 697-5830 CARLSBAD, NEW MEXICO

VICINITY MAP



NOT TO SCALE

SEC. 2 TWP. 25-S RGE. 31-E
SURVEY N.M.P.M.
COUNTY EDDY STATE NEW MEXICO
DESCRIPTION 200' FSL & 1650' FWL
ELEVATION 3421.3'
OPERATOR DEVON ENERGY PRODUCTION COMPANY, LP
LEASE COTTON DRAW

DEVON ENERGY PRODUCTION COMPANY, L.P.
COTTON DRAW UNIT #136H
LOCATED 200 FT. FROM THE SOUTH LINE
AND 1650 FT. FROM THE WEST LINE OF
SECTION 2, TOWNSHIP 25 SOUTH,
RANGE 31 EAST, N.M.P.M.
EDDY COUNTY, STATE OF NEW MEXICO

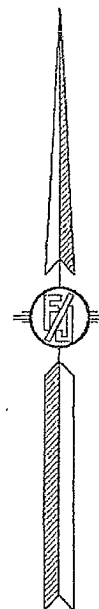

AUGUST 9, 2010

MADRON SURVEYING, INC. 701 SOUTH CANAL CARLSBAD, NEW MEXICO
(367) 887-5330

301 SOUTH CANAL
(575) 587-5830

SECTION 2, TOWNSHIP 25 SOUTH, RANGE 31 EAST, N.M.P.M.
EDDY COUNTY, STATE OF NEW MEXICO

AERIAL PHOTO



NOT TO SCALE
AERIAL PHOTO:
GOOGLE EARTH
USDA - AUG, 2009

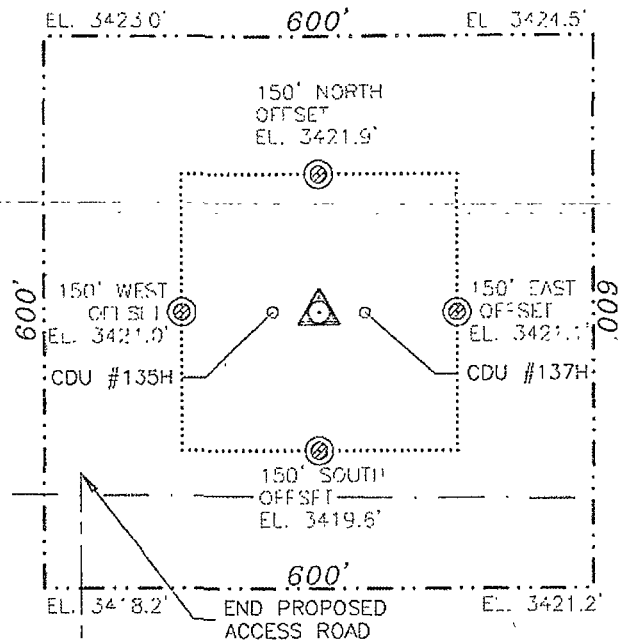
DEVON ENERGY PRODUCTION COMPANY, L.P.
COTTON DRAW UNIT #136H
LOCATED 200 FT. FROM THE SOUTH LINE
AND 1650 FT. FROM THE WEST LINE OF
SECTION 2, TOWNSHIP 25 SOUTH,
RANGE 31 EAST, N.M.P.M.
EDDY COUNTY, STATE OF NEW MEXICO

AUGUST 9, 2010

SURVEY NO. 175 - R1

MADRON SURVEYING, INC. 301 SOUTH CANAL CARLSBAD, NEW MEXICO
(505) 887-5836

SECTION 2, TOWNSHIP 25 SOUTH, RANGE 31 EAST, N.M.P.M.
EDDY COUNTY, STATE OF NEW MEXICO

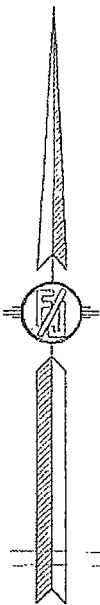


~~COTTON-DRAW-UNIT #136H~~

ELEV. = 3421.3'
LAT. = 32°09'09.933"N (NAD83)
LONG. = 103°45'06.824"W
NMSP EAST (FT)
N = 419733.72
E = 721286.80

SEC. 2
SEC. 11

RC 1916



CENTERLINE
PROPOSED
ACCESS ROAD
(796 L.F.)

BEGIN PROPOSED
ACCESS ROAD

0 100 200 400

SCALE 1" = 200'

DIRECTIONS TO LOCATION

FROM CR.# 786 (BUCK JACKSON) (CALICHE) AND CR.# 791
(BUCK THORN) (CALICHE) GO SOUTH ON CR. 791 3.1 MILES
TURN LEFT AND GO EAST 1.15 MILES TO A PROPOSED ROAD
SURVEY AND FOLLOW FLAGS NORTH 796' TO A PROPOSED PAD
FOR THIS LOCATION.

DEVON ENERGY PRODUCTION COMPANY, L.P.
COTTON DRAW UNIT #136H
LOCATED 200 FT. FROM THE SOUTH LINE
AND 1650 FT. FROM THE WEST LINE OF
SECTION 2, TOWNSHIP 25 SOUTH,
RANGE 31 EAST, N.M.P.M.
EDDY COUNTY, STATE OF NEW MEXICO

AUGUST 9, 2010

SURVEY NO. 175 - R1

MADRON SURVEYING, INC. 531 SOUTH CANAL CARLSBAD, NEW MEXICO
(575) 887-5830