

UNITED STATES
DEPARTMENT OF THE INTERIOR
BUREAU OF LAND MANAGEMENT
SUNDRY NOTICES AND REPORTS ON WELLS

Artesia
OCD Hobbs

FORM APPROVED
OMB NO. 1004-0135
EXPIRES: March 31, 2007

Do not use this form for proposals to drill or to re-enter an abandoned well. Use Form 3160-3 (APD) for such proposals

SUBMIT IN TRIPLICATE

1a. Type of Well ☒ Oil Well ☐ Gas Well ☐ Other _____

2. Name of Operator
DEVON ENERGY PRODUCTION COMPANY, LP

3. Address and Telephone No.
20 N Broadway, Oklahoma City, Ok 73102-8260 405-235-3611

4. Location of Well (Report location clearly and in accordance with Federal requirements)*
200 FSL 1700 FWL N SEC 2 T25S R31E
BHL: 2600 FSL & 2298 FWL K SEC 35 T24S R31E

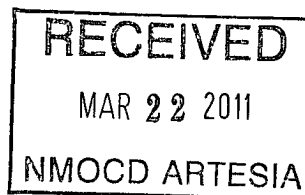
5. Lease Serial No.
NMNM36379; K 4562
6. If Indian, Allottee or Tribe Name
7. Unit or CA Agreement Name and No.
8. Well Name and No. Cotton Draw Unit 137H
9. API Well No. 30-019-38556
10. Field and Pool, or Exploratory Paduca; Boné Spring
11. County or Parish State Eddy NM

12. CHECK APPROPRIATE BOX(s) TO INDICATE NATURE OF NOTICE, REPORT, OR OTHER DATA

TYPE OF SUBMISSION	TYPE OF ACTION			
<input checked="" type="checkbox"/> Notice of Intent	<input type="checkbox"/> Acidize	<input type="checkbox"/> Deepen	<input type="checkbox"/> Production (Start/Resume)	<input type="checkbox"/> Water Shut-Off
<input type="checkbox"/> Subsequent Report	<input type="checkbox"/> Alter Casing	<input type="checkbox"/> Fracture Treat	<input type="checkbox"/> Reclamation	<input type="checkbox"/> Well Integrity
<input type="checkbox"/> Final Abandonment Notice	<input type="checkbox"/> Casing Repair	<input type="checkbox"/> New Construction	<input type="checkbox"/> Recomplete	<input type="checkbox"/> Other Establish
	<input type="checkbox"/> Change Plans	<input type="checkbox"/> Plug and Abandon	<input type="checkbox"/> Temporarily Abandon	<input type="checkbox"/> Project Area
	<input type="checkbox"/> Convert to Injection	<input type="checkbox"/> Plug Back	<input type="checkbox"/> Water Disposal	

13. Describe Proposed or Completed Operations (Clearly state all pertinent details, and give pertinent dates, including estimated date of starting any proposed work and approximate duration thereof. If the proposal deepens directionally or recompletes horizontally, give subsurface location and measured and true vertical depths of all pertinent markers and zones. Attach the Bond under which the work will be performed or provide the Bond No. on file with BLM/BIA. Required subsequent reports shall be filed within 30 days following completion of the involved operations. If the operation results in a multiple completion or recompletion in a new interval, a Form 3160-4 shall be filed once testing has been completed. Final Abandonment Notices shall be filed only after all requirement, including reclamation, have been completed, and the operator has determined that the site is ready for final inspection.)

Devon Energy Production Company L. P. respectfully requests to re-establish the project area to comply with OCD Rules. Please see attached C-102 for the Cotton Draw Unit 137H.



14. I hereby certify that the foregoing is true and correct

Signed *Judy A. Barnett* Name **Judy A. Barnett X8699** Date 3/11/2011
Title Regulatory Specialist

(This space for Federal or State Office use)

Approved by **/s/ Don Peterson** Title _____ Date **MAR 18 2011**
Conditions of approval, if any:

Whoever makes a false statement or knowingly and willfully makes any department or agency of the United States any false, fictitious or fraudulent statements or representations to any matter within its jurisdiction

***See Instruction on Reverse Side**

District I

1625 N. French Dr., Hobbs, NM 88240

District II

1301 W. Grand Avenue, Artesia, NM 88210

District III

1000 Rio Brazos Rd., Aztec, NM 87410

District IV

1220 S. St. Francis Dr., Santa Fe, NM 87505

State of New Mexico

Energy, Minerals & Natural Resources Department

OIL CONSERVATION DIVISION

1220 South St. Francis Dr.

Santa Fe, NM 87505

Form C-102

Revised October 15, 2009

Submit one copy to appropriate

District Office

☐ AMENDED REPORT

WELL LOCATION AND ACREAGE DEDICATION PLAT

¹ API Number 30-015-38550	² Pool Code 96641	³ Pool Name PADUCA; BONE SPRING (O)
⁴ Property Code 300035	⁵ Property Name COTTON DRAW	⁶ Well Number 137H
⁷ OGRID No. 6137	⁸ Operator Name DEVON ENERGY PRODUCTION COMPANY, L.P.	⁹ Elevation 3420.0

¹⁰ Surface Location

UL or lot no.	Section	Township	Range	Lot Idn	Feet from the	North/South line	Feet from the	East/West line	County
N	2	25 S	31 E		200	SOUTH	1700	WEST	EDDY

¹¹ Bottom Hole Location If Different From Surface

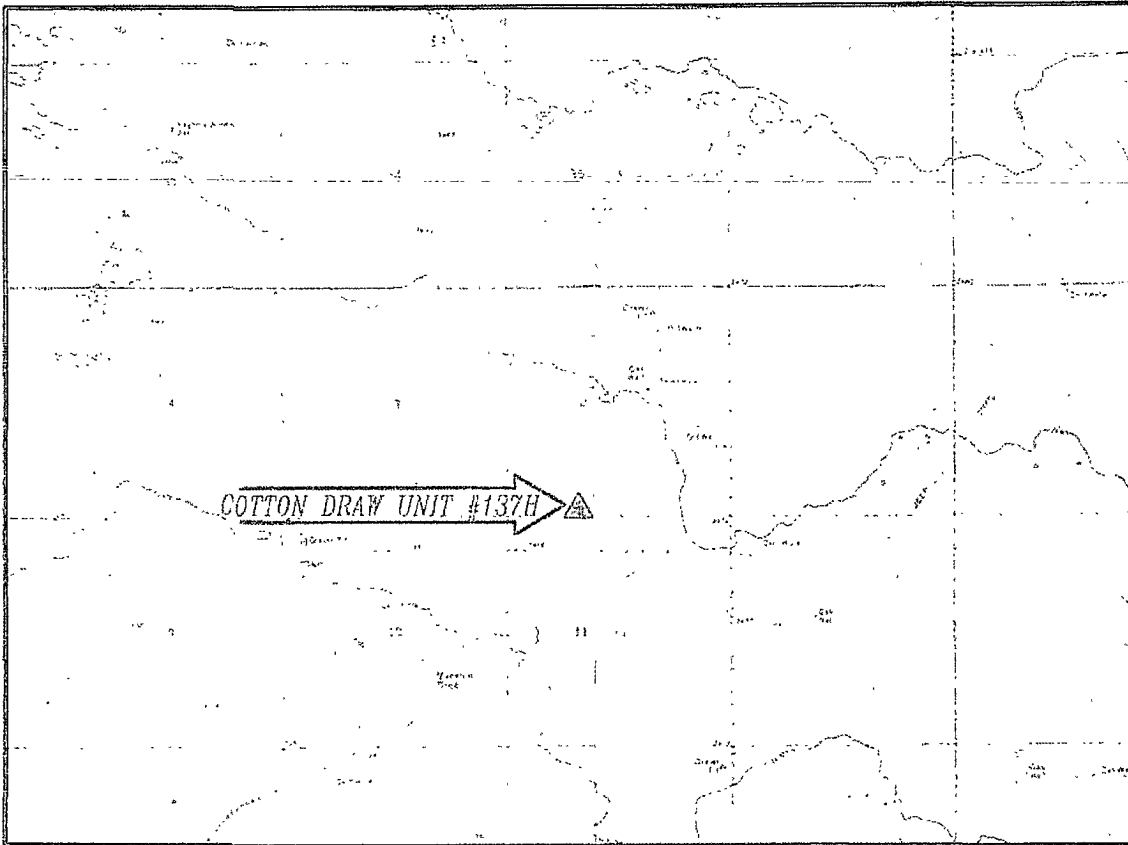
UL or lot no.	Section	Township	Range	Lot Idn	Feet from the	North/South line	Feet from the	East/West line	County
K	35	24 S	31 E		2600	SOUTH	2298	WEST	EDDY

¹² Dedicated Acres 475.62	¹³ Joint or Infill	¹⁴ Consolidation Code	¹⁵ Order No.
--	-------------------------------	----------------------------------	-------------------------

No allowable will be assigned to this completion until all interests have been consolidated or a non-standard unit has been approved by the division.

<p>NW CORNER SEC. 35 LAT. = 32°10'51.95"N LONG. = 103°45'25.66"W NMSP EAST (FT) N = 430036.93 E = 719812.25</p> <p>SECTION CORNER LAT. = 32°10'00.38"N LONG. = 103°45'25.88"W NMSP EAST (FT) N = 424824.54 E = 719821.10</p> <p>SW CORNER SEC. 2 LAT. = 32°09'08.16"N LONG. = 103°45'26.03"W NMSP EAST (FT) N = 419545.75 E = 719838.14</p>	<p>TOE TARGET LAT. = 32°10'25.38"N LONG. = 103°44'58.92"W NMSP EAST (FT) N = 427423.03 E = 721916.04</p> <p>SEC 35 T.24S., R.31E.</p> <p>TOE TARGET</p> <p>2600'</p> <p>COTTON DRAW UNIT #137H ELEV. = 3420.0' LAT. = 32°09'09.92"N (NAD83) LONG. = 103°45'06.243"W NMSP EAST (FT) N = 419733.40 E = 721336.78</p> <p>SEC 2 T.25S., R.31E.</p> <p>HEAL TARGET LAT. = 32°09'15.78"N LONG. = 103°44'59.09"W NMSP EAST (FT) N = 420328.88 E = 721948.50</p> <p>HEAL TARGET</p> <p>2310'</p> <p>200'</p> <p>1700'</p> <p>SURFACE LOCATION</p>	<p>NE CORNER SEC. 35 LAT. = 32°10'52.00"N LONG. = 103°44'24.18"W NMSP EAST (FT) N = 430070.15 E = 724896.74</p> <p>SECTION CORNER LAT. = 32°10'00.07"N LONG. = 103°44'24.35"W NMSP EAST (FT) N = 424821.55 E = 724911.12</p> <p>SE CORNER SEC. 2 LAT. = 32°09'07.61"N LONG. = 103°44'24.41"W NMSP EAST (FT) N = 419519.18 E = 724934.87</p>	<p>¹⁷ OPERATOR CERTIFICATION</p> <p>I hereby certify that the information contained herein is true and complete to the best of my knowledge and belief, and that this organization either owns a working interest or released mineral interest in the land including the proposed bottom hole location or has a right to drill this well at this location pursuant to a contract with an owner of such a mineral or working interest, or to a voluntary pooling agreement or a compulsory pooling order heretofore entered by the division.</p> <p>Signature: <i>[Signature]</i> Date: 3/10/11</p> <p>Printed Name:</p> <p>¹⁸ SURVEYOR CERTIFICATION</p> <p>I hereby certify that the well location shown on this plat was plotted from field notes of actual surveys made by me or under my supervision, and that the same is true and correct to the best of my belief.</p> <p>AUGUST 9, 2010</p> <p>Date of Survey:</p> <p>Signature and Seal of Professional Surveyor: <i>[Signature]</i></p> <p>Certificate Number: THEMON P. LAMARILLO, PLS 12797</p> <p>SURVEY NO. 176-R1</p>
---	---	---	--

SECTION 2, TOWNSHIP 25 SOUTH, RANGE 31 EAST, N.M.P.M.
EDDY COUNTY, STATE OF NEW MEXICO
LOCATION VERIFICATION MAP



CONTOUR INTERVAL:
BIG SINKS
PADUCA BREAKS NW

NOT TO SCALE

DIRECTIONS TO LOCATION

FROM CR.# 786 (BUCK JACKSON) (CALICHE) AND CR.# 791 (BUCK THORN) (CALICHE) GO SOUTH ON CR. 791 3.1 MILES TURN LEFT AND GO EAST 1.15 MILES TO A PROPOSED ROAD SURVEY AND FOLLOW FLAGS NORTH 796' TO A PROPOSED PAD FOR THIS LOCATION.

SEC. 2 TWP. 25-S RGE. 31-E
SURVEY N.M.P.M.
COUNTY EDDY STATE NEW MEXICO
DESCRIPTION 200' FSL & 1700' FWL
ELEVATION 3420.0'
OPERATOR DEVON ENERGY PRODUCTION COMPANY, LP
LEASE COTTON DRAW

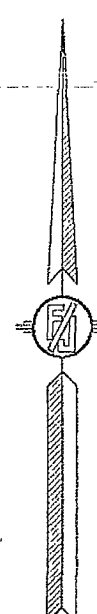
DEVON ENERGY PRODUCTION COMPANY, L.P.
COTTON DRAW UNIT #137H
LOCATED 200 FT. FROM THE SOUTH LINE
AND 1700 FT. FROM THE WEST LINE OF
SECTION 2, TOWNSHIP 25 SOUTH,
RANGE 31 EAST, N.M.P.M.
EDDY COUNTY, STATE OF NEW MEXICO

AUGUST 9, 2010

SURVEY NO. 176 - R1

MADRON SURVEYING, INC. 301 SOUTH CANAL CARLSBAD, NEW MEXICO
(575) 887-9830

VICINITY MAP



NOT TO SCALE

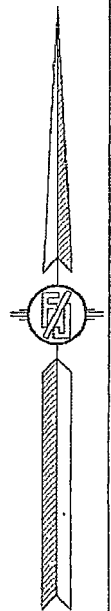
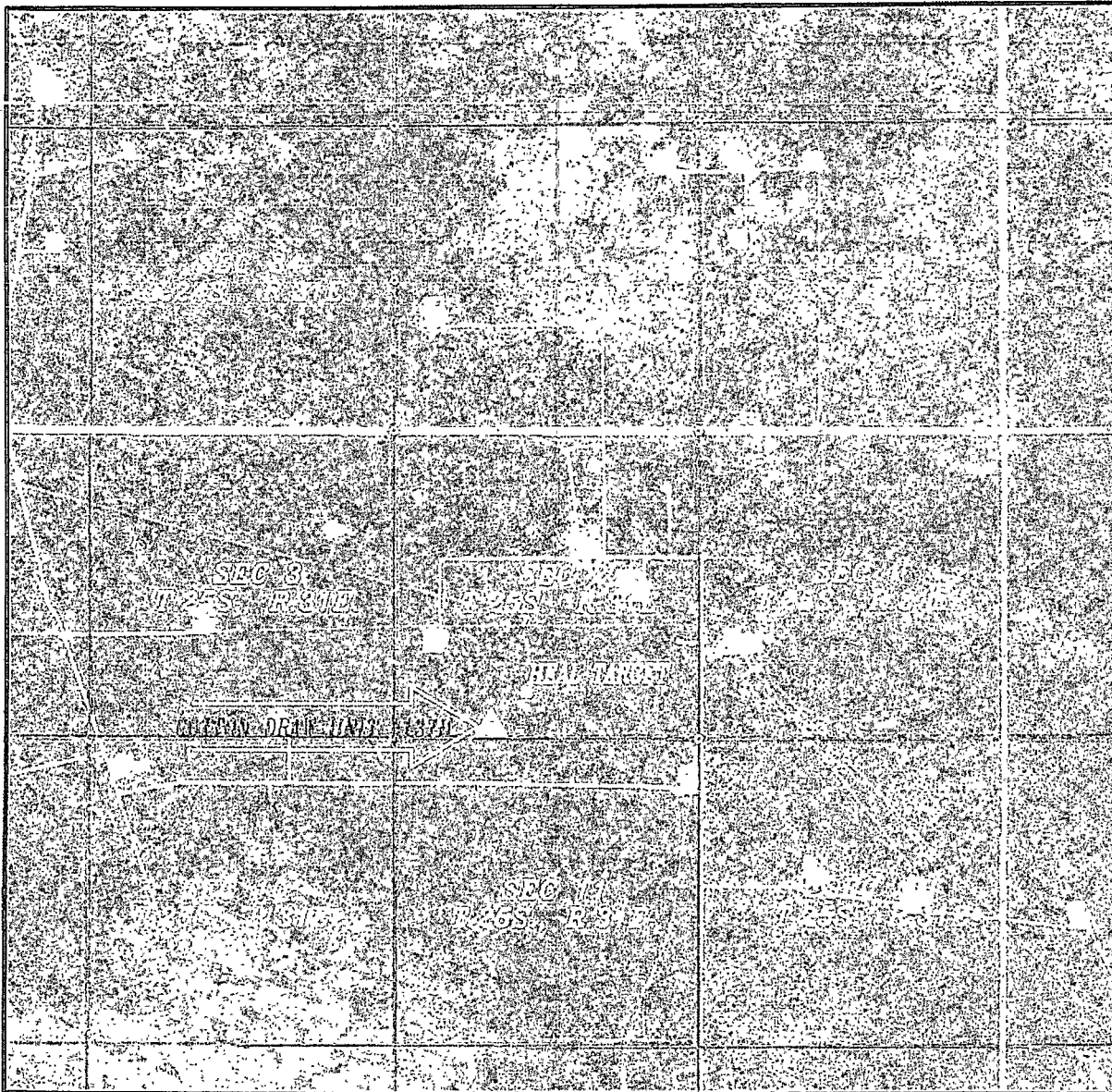
SEC. 2 TWP. 25-S RGE. 31-E
SURVEY N.M.P.M.
COUNTY EDDY STATE NEW MEXICO
DESCRIPTION 200' FSL & 1700' FWL
ELEVATION 3420.0'
OPERATOR DEVON ENERGY PRODUCTION COMPANY, LP
LEASE COTTON DRAW

AUGUST 9, 2010

MADRON SURVEYING, INC. 301 SOUTH GARDEN CARLSBAD, NEW MEXICO
(505) 897-5836

301 SOUTH CAL
(575) 897-5836

SECTION 2, TOWNSHIP 25 SOUTH, RANGE 31 EAST, N.M.P.M.
EDDY COUNTY, STATE OF NEW MEXICO
AERIAL PHOTO



NOT TO SCALE
AERIAL PHOTO:
GOOGLE EARTH
USDA - AUG, 2009

DEVON ENERGY PRODUCTION COMPANY, L.P.
COTTON DRAW UNIT #137H
LOCATED 200 FT. FROM THE SOUTH LINE
AND 1700 FT. FROM THE WEST LINE OF
SECTION 2, TOWNSHIP 25 SOUTH,
RANGE 31 EAST, N.M.P.M.
EDDY COUNTY, STATE OF NEW MEXICO

AUGUST 9, 2010

SURVEY NO. 176 - R1

MADRON SURVEYING, INC. 301 S. 11th St. CARLSBAD, NEW MEXICO
(505) 857-5570

